

**APPENDIX D – PHASE I ENVIRONMENTAL SITE  
ASSESSMENT, BRECHEISEN ENGINEERING,  
INC., MAY 7, 2019**

**Final Phase I Environmental Site Assessment**  
**Stormwater Landscape Program**  
**Fifth Avenue Eco-Orchard – East Garfield Park**  
**3001-13 and 3024-40 West Fifth Avenue**  
**Chicago, Illinois 60612**

May 7, 2019



**Brecheisen  
Engineering,  
Inc.**

---

Environmental Consulting & Engineering

**Final Phase I Environmental Site Assessment**

**Stormwater Landscape Program  
Fifth Avenue Eco Orchard– East Garfield Park  
3001-13 and 3024-40 West Fifth Avenue  
Chicago, Illinois 60612**

Parcel Index Numbers:

16-13-115-009, 010, 011 [3001-13 W. Fifth Ave.]  
16-13-101-034, 035, 036, 037, 038, 039, 040, 041 [3024-40 W. Fifth Ave.]

Prepared for:

City of Chicago  
Department of Fleet and Facility Management  
Bureau of Environmental, Health and Safety Management  
30 N. LaSalle Street, Suite 300  
Chicago, Illinois 60602

Prepared by:

Brecheisen Engineering, Inc.  
5430 N. Sheridan Road  
Suite 807  
Chicago, Illinois 60640

May 7, 2019

## TABLE OF CONTENTS

EXECUTIVE SUMMARY .....	<i>i</i>
1.0 INTRODUCTION .....	1
1.1 Project Overview .....	1
1.2 Site Description.....	1
1.3 Scope of Work .....	1
1.4 Limitations and Exceptions.....	2
1.5 Data Gaps .....	2
2.0 PROPERTY OVERVIEW .....	2
2.1 Property Location and Land Use(s) .....	2
2.1.1 Property Location.....	2
2.1.2 Adjacent Property Locations and Land Uses.....	2
2.1.3 Utilities.....	3
2.2 Physical Setting.....	3
2.2.1 Topography .....	3
2.2.2 Geology / Hydrogeology.....	3
2.2.3 Surface Water Bodies .....	3
2.2.4 Wetlands .....	3
2.2.5 Flood Maps .....	4
3.0 PROPERTY BACKGROUND / OPERATING HISTORY.....	4
3.1 Interviews .....	4
3.1.1 Current Owner / Occupant .....	4
3.1.2 Past Owner / Occupant.....	4
3.1.3 Adjacent Owners / Occupants.....	4
3.2 Review of Aerial Photographs .....	4
3.3 Review of Topographic Maps.....	7
3.4 Review of Sanborn Maps.....	9
3.5 Review of City Directories .....	10
3.6 User-Provided Information .....	11
3.6.1 Title Search Results .....	12
3.6.2 Specialized or Actual Knowledge of User.....	12
3.6.3 Relationship of Purchase Price to Fair Market Value.....	12

4.0	REGULATORY REVIEW.....	12
4.1	Regulatory Database and Significant Findings.....	12
4.1.1	On-Site Listings .....	13
4.1.2	Listings within One-Eighth Mile .....	13
4.2	Freedom of Information Act Requests.....	14
4.2.1	City of Chicago.....	15
4.2.2	Illinois EPA.....	15
4.2.3	Illinois OSFM .....	15
4.2.4	U.S. EPA.....	15
4.2.5	Chicago Fire Department.....	16
5.0	PROPERTY INSPECTION.....	16
5.1	Property Reconnaissance .....	16
5.1.1	Hazardous / Petroleum Products.....	16
5.1.2	Tanks / Vents / Fill Pipes .....	16
5.1.3	Building Foundations.....	16
5.1.4	Odors / Staining .....	16
5.1.5	Drums / Other Containers .....	17
5.1.6	Debris .....	17
5.1.7	ACM .....	17
5.1.8	Transformers.....	17
5.1.9	Stressed Vegetation.....	17
5.1.10	Other Notable Features .....	17
5.2	Building Inspection.....	17
5.3	Adjacent Properties Reconnaissance .....	17
5.3.1	Hazardous / Petroleum Products.....	18
5.3.2	Tanks / Vents / Fill Pipes .....	18
5.3.3	Building Foundations.....	18
5.3.4	Odors / Staining .....	18
5.3.5	Drums / Other Containers .....	18
5.3.6	Debris .....	18
5.3.7	ACM .....	18
5.3.8	Transformers.....	18
5.3.9	Stressed Vegetation.....	18
5.3.10	Other Notable Features .....	18
6.0	CONCLUSIONS AND RECOMMENDATIONS .....	19

6.1	Project Overview .....	19
6.2	Property Description .....	19
6.3	Brief Property History.....	19
6.4	Visual Inspection Results.....	20
6.5	Recognized Environmental Conditions .....	20
6.6	Recommendations.....	21
7.0	CERTIFICATION / SIGNATURE.....	22
8.0	REFERENCES .....	23

TABLES

Table 1:	On-Site Recognized Environmental Conditions
Table 2:	Off-Site Recognized Environmental Conditions

FIGURES

Figure 1:	Property Location Map
Figure 2:	PIN Map
Figure 3:	Property Map

APPENDICES

Appendix A:	Aerial Photographs
Appendix B:	Topographic Maps
Appendix C:	Sanborn Maps
Appendix D:	City Directories
Appendix E:	Title Search Information
Appendix F:	Regulatory Database Information
Appendix G:	Interview Documentation
Appendix H:	FOIA Requests / Responses
Appendix I:	Photographs
Appendix J:	Addendum Information
Appendix K:	Consultant Qualifications

## **EXECUTIVE SUMMARY**

### **Project Overview**

Brecheisen Engineering, Inc. (BEI) was engaged by the Chicago Department of Fleet and Facility Management (User) to perform a Phase I Environmental Site Assessment (ESA) on two (2) tracts of vacant real estate located along West Fifth Avenue, between South Albany Avenue and South Sacramento Boulevard in Chicago, Illinois (the Site). The purpose of this Phase I ESA was to accomplish the “All Appropriate Inquiry” obligation pursuant to the Comprehensive Environmental Response, Compensation, and Liability Act (CERCLA), as amended by the Superfund Amendments and Reauthorization Act of 1986 (SARA), and the Small Business Liability Relief and Brownfields Revitalization Act of 2001 (Brownfields Amendments).

Consequently, the Phase I ESA was intended to establish any of the three Landowner Liability Protections to CERCLA liability as amended by the 2001 Brownfields Amendments. This Phase I ESA is intended to identify recognized environmental conditions (RECs), which have been defined as the “presence or likely presence of any hazardous substances or petroleum products in, on, or at a property: (1) due to release to the environment; (2) under conditions indicative of a release to the environment; or (3) under conditions that pose a material threat of a future release to the environment.”

### **Property Description**

The Site consisted of two (2) separate tracts of contiguous land comprised of eleven (11) individual parcels. The two (2) tracts have a combined area of approximately 0.74-acres (32,179 square feet), comprised of the following Parcel Index Numbers (PINs):

- 16-13-101-034, 035, 036, 037, 038, 039, 040, 041
- 16-13-115-009, 010, 011

The Site was located in the northwest  $\frac{1}{4}$  of the northwest  $\frac{1}{4}$  of Section 13, Township 39 North, Range 13 East, east of the intersection of West Fifth Avenue and South Troy Street in Chicago, Illinois. The northern portion of the Site was zoned “RT-4” for residential use while the southern portion of the Site was zoned “C1-2” for commercial use. The Site was vacant and no structures existed. The Site has been shown relative to surrounding geological features on the Property Location Map (Figure 1). The Site boundaries are shown on the PIN Map (Figure 2).

### **Brief Property History**

Based on a review of historical Sanborn maps and City Directories, the Site was historically utilized for residential and commercial purposes from at least 1896 through at least 1999 and has been completely vacant since at least 2002. According to the Sanborn Maps and City Directories, several commercial stores existed at the Site. The 3024 W. Fifth Ave. portion of the Site was a doctor’s office and medicine company in 1896 and a coal storage company from at least 1922-1928, and the American Casting Service

foundry in 1941, although it appears on Sanborn maps as a residential dwelling through 1950. The 3040 W. Fifth Ave. portion of the Site was used as a grocery store and the remaining uses associated with the 3024-40 W. Fifth Ave. portion of the Site were residential. The 3001-13 W. Fifth Ave. portion of the Site was used for residential and commercial purposes including a pharmacy, drug store, barber, grocery store and tavern.

### **Visual Inspection Results**

On November 21, 2018, BEI performed site reconnaissance activities. Thomas A. Brecheisen from BEI was unaccompanied during the site reconnaissance activities. The reconnaissance activities were limited to physical and visual observations of accessible areas of the Site. The Site was vacant, no structures existed, and the Site was vegetated with grass, finished with a gravel surface or remnant building foundations. BEI did not observe evidence of a past, present or material threat of a release of petroleum products or hazardous substances at the Site.

### **Recognized Environmental Conditions**

BEI has performed a Phase I Environmental Site Assessment in general conformance with the scope and limitations of ASTM Practice E 1527-13 for the Site located at 3024-40 W. Fifth Ave. and 3001-13 W. Fifth Ave. in Chicago, Illinois. Any exceptions to, or deletions from, this practice are described in Section 1.4 of this report. This assessment has revealed no evidence of recognized environmental conditions (RECs) in connection with the Site except for the following:

- *The documented existence of one (1) 1,000-gallon fuel oil UST on-Site at 3001 W. Fifth Ave., the lack of documentation pertaining to its status, integrity or removal, and the potential use, generation and handling of hazardous substances and / or petroleum products;*
- *The historical use of the Site (3024 W. Fifth Ave.) as a coal company and potential foundry, and the associated use, generation and handling of hazardous substances and / or petroleum products;*
- *Historical building demolition activities throughout the entire Site and the potential for fill materials to have been impacted by demolition debris;*
- *The potential presence of unknown underground storage tanks (USTs) on-Site, the lack of documentation pertaining to their status, integrity or removal, and the potential use, generation, and handling of petroleum products and / or hazardous substances;*
- *The historical use of the southern neighboring site (3041-43 W. Fifth Ave.) with respect to the 3024-40 W. Fifth Ave. portion of the Site, as potential drycleaner, the associated use, handling and generation of petroleum products and / or*



*hazardous substances, and the potential for the Site to have been impacted from an off-Site source;*

- *The historical use of the eastern neighboring site (3002 W. Fifth Ave.) with respect to the 3001-13 W. Fifth Avenue portion of the Site, as potential drycleaner, the associated use, handling and generation of petroleum products and / or hazardous substances, and the potential for the Site to have been impacted from an off-Site source;*
- *The historical use of the eastern neighboring site (111 S. Sacramento Blvd. / 2967 W. Fifth Ave.) with respect to the 3001-13 W. Fifth Ave. portions of the Site, as a former gasoline filling station, the documented presence of underground storage tanks, the associated use, handling and generation of petroleum products and / or hazardous substances, and the potential for the Site to have been impacted from an off-Site source.*

The RECs associated with the Site have been summarized on Table 1 and Table 2. The RECs have also been depicted on the Property Map, which has been included as Figure 3.

### **Recommendations**

- Based on the potential improvement and redevelopment of the Site with green infrastructure for stormwater management, a Phase II ESA is recommended to verify the presence or absence of hazardous substances and / or petroleum products associated with the RECs identified at the Site. The Phase II ESA should be conducted in accordance with the Illinois EPA requirements for the Site Remediation Program (SRP) to allow the Site to be enrolled in the SRP at a later time if desired.
- Because of the potential for hazardous substances and / or petroleum products to exist within the Site's soils, any soil removed from the Site during future redevelopment activities should be adequately characterized for proper disposal under the appropriate waste manifesting procedures.

## **1.0 INTRODUCTION**

### **1.1 Project Overview**

Brecheisen Engineering, Inc. (BEI) was engaged by the Chicago Department of Fleet and Facility Management (User) to perform a Phase I Environmental Site Assessment (ESA) on two (2) tracts of vacant real estate located along West Fifth Avenue, between South Albany Avenue and South Sacramento Boulevard in Chicago, Illinois (the Site). The purpose of this Phase I ESA was to accomplish the “All Appropriate Inquiry” obligation pursuant to the Comprehensive Environmental Response, Compensation, and Liability Act (CERCLA), as amended by the Superfund Amendments and Reauthorization Act of 1986 (SARA), and the Small Business Liability Relief and Brownfields Revitalization Act of 2001 (Brownfields Amendments).

Consequently, the Phase I ESA was intended to establish any of the three Landowner Liability Protections to CERCLA liability as amended by the 2001 Brownfields Amendments. This Phase I ESA is intended to identify recognized environmental conditions (RECs), which have been defined as the “presence or likely presence of any hazardous substances or petroleum products in, on, or at a property: (1) due to release to the environment; (2) under conditions indicative of a release to the environment; or (3) under conditions that pose a material threat of a future release to the environment.”

### **1.2 Site Description**

The Site consisted of two (2) separate tracts of contiguous land comprised of eleven (11) individual parcels. The two (2) tracts have a combined area of approximately 0.74-acres (32,179 square feet), comprised of the following Parcel Index Numbers (PINs):

- 16-13-101-034, 035, 036, 037, 038, 039, 040, 041
- 16-13-115-009, 010, 011

The Site has been shown relative to surrounding geological features on the Property Location Map (Figure 1). The Site boundaries are shown on the PIN Map (Figure 2). At the time this report was issued, the City of Chicago was still considering acquiring parcel 16-13-115-009 for redevelopment.

### **1.3 Scope of Work**

The scope-of-work was to perform the Phase I ESA in general conformance with ASTM Designation E-1527-13, *Standard Practice for Environmental Site Assessments: Phase I Environmental Site Assessment Process* and the final All Appropriate Inquiries Standard. The scope-of-work was specified in the 2FM Task Order Request No. 16-2FMEHS-00013.

## **1.4 Limitations and Exceptions**

No title search records were reviewed as part of this Phase I ESA. The resolution of certain aerial photographs (1978) limited visual observations. Plats of Survey were not available for the Site and acreage determinations were estimated from the plat maps obtained from the Cook County Mapping Department. The 3013 W. Fifth Ave. portion of the Site is under consideration for acquisition and development by the City of Chicago; therefore, this parcel was not accessed directly but was inspected from its perimeter. This Phase I ESA did not include any items beyond the scope of ASTM E-1527-13.

## **1.5 Data Gaps**

No review of title records was required for this Phase I ESA. Freedom of Information Act (FOIA) records from the United States Environmental Protection Agency (USEPA) were not received at the time this report was issued. No other data gaps are documented for the performance of the Phase I ESA.

## **2.0 PROPERTY OVERVIEW**

### **2.1 Property Location and Land Use(s)**

#### **2.1.1 Property Location**

The Site was located in the northwest  $\frac{1}{4}$  of the northwest  $\frac{1}{4}$  of Section 13, Township 39 North, Range 13 East, east of the intersection of West Fifth Avenue and South Troy Street in Chicago, Illinois. The northern portion of the Site was zoned “RT-4” for residential use while the southern portion of the Site was zoned “C1-2” for commercial use. The Site was vacant and no structures existed.

#### **2.1.2 Adjacent Property Locations and Land Uses**

Northern adjacent sites were zoned “RT-4” for residential use while southern adjacent and neighboring sites were zoned “C1-2” and “RT-4” indicating a mix of uses. Eastern adjacent sites along the north side of W. Fifth Ave. were zoned “RT-4” for residential use; eastern adjacent sites along the south side of W. Fifth Ave. were zoned “C1-2” for commercial use. Western adjacent sites along the north side of W. Fifth Ave. were zoned “RM-5” and “C1-3” for residential and commercial use while western adjacent sites along the south side of W. Fifth Ave. were zoned “RT-4” and “C1-2” further indicating mixed land uses. Surrounding sites have been described as follows:

North: North of the Site was residential development along S. Albany Ave., S. Whipple St., and S. Sacramento Blvd.

South: South of the Site was residential and commercial development along W. Fifth Ave., beyond which was residential development along S. Albany Ave., S. Whipple St. and S. Sacramento Blvd.

East: East of the Site was vacant land, zoned for residential and commercial use, S. Sacramento Blvd, and mixed commercial and residential development.

West: West of the Site was vacant land, zoned for residential and commercial use, S. Whipple St., S. Albany Ave., and mixed commercial and residential development.

### **2.1.3 Utilities**

The Site was located within the City of Chicago and serviced by the municipal water and sewer systems. Overhead electrical lines were observed in the vicinity of the Site.

## **2.2 Physical Setting**

### **2.2.1 Topography**

Based on the 1997 United States Geological Survey (USGS) Chicago Loop Quadrangle Map, the elevation of the Site was approximately 600 feet above mean sea level. The topography of the Site was relatively flat with elevations increasing gradually with distance to the west.

### **2.2.2 Geology / Hydrogeology**

Based on the Illinois State Geological Survey (ISGS) *Circular 460*, the Site was situated on the Carmi Member of the Equality Formation. The Carmi Member of the Equality Formation was described as “largely quiet-water lake sediments; dominantly well bedded silt, locally laminated and containing thin beds of clay; local lenses of sand and sandy gravel along beaches.”

### **2.2.3 Surface Water Bodies**

According to the 1997 USGS Chicago Loop Quadrangle Map, the closest surface water body was a pond in Garfield Park, located approximately 0.45-miles northwest of the Site. The North Branch of the Chicago River was approximately 3.4-miles east of the Site.

### **2.2.4 Wetlands**

Based on the search results from the standard environmental database, no wetlands were identified at the Site or at any adjacent or neighboring sites (Appendix F). Wetlands were

identified in Garfield Park, approximately 0.45 miles northwest of the Site, and in Douglas Park, approximately 1-mile south of the Site.

### **2.2.5 Flood Maps**

Based on the search results from *The EDR Radius Map™ Report with GeoCheck®*, neither the Site nor any surrounding sites were located within the 100-year (or the 500-year) floodplain (Appendix F).

## **3.0 PROPERTY BACKGROUND / OPERATING HISTORY**

### **3.1 Interviews**

The Site is owned by the City of Chicago (the City). A representative from the City was interviewed for the Phase I ESA. The interview was conducted in the form of a written questionnaire.

#### **3.1.1 Current Owner / Occupant**

A representative of the City's Department of Fleet and Facility Management completed a written questionnaire to ascertain the Site owner's knowledge of the Site. No detailed information on the Site's past uses was ascertained as a result of the interview. A copy of the executed questionnaire has been included in Appendix G.

#### **3.1.2 Past Owner / Occupant**

No past owners or occupants were interviewed as part of this Phase I ESA.

#### **3.1.3 Adjacent Owners / Occupants**

No adjacent owners or occupants were interviewed as part of this Phase I ESA.

### **3.2 Review of Aerial Photographs**

BEI engaged Environmental Data Resources, Inc. (EDR) to provide *The EDR Aerial Photo Decade Package* for the Site. EDR provided aerial photographs from the years 1938, 1952, 1962, 1972, 1978, 1980, 1988, 1994, 1999, 2005, 2007, 2009, 2010, 2011, 2014 and 2017. Observations from the aerial photographs have been summarized chronologically as follows.

#### 1938

On the 1938 aerial photograph, both the northern and southern portions of the Site were largely occupied with structures. Adjacent and surrounding sites appeared fully developed to the north, south, east and west that appeared to be for residential use although their specific land uses were not ascertainable.

1952

On the 1952 aerial photograph, both the northern and southern portions of the Site remained largely occupied with structures. Adjacent and surrounding sites appeared fully developed to the north, south, east and west that appeared to be for residential use although their specific land uses were not ascertainable.

1962

On the 1962 aerial photograph, both the northern and southern portions of the Site remained largely occupied with structures. Adjacent and surrounding sites appeared fully developed to the north, south, east and west that appeared to be for residential use although their specific land uses were not ascertainable.

1972

On the 1972 aerial photograph, both the northern and southern portions of the Site remained largely occupied with structures; however, some vacant land appeared on the 3024-40 W. Fifth Ave. portion of the Site. The southern portion of the Site remained fully developed. Adjacent and surrounding sites appeared fully developed to the north, south, east and west that appeared to be for residential use although their specific land uses were not ascertainable.

1978

By 1978, it appeared that the entire northern portion of the Site was vacant while the southern portion of the Site remained fully developed. However, visual observations of the 1978 aerial photograph were limited by the photograph's poor resolution. Adjacent and surrounding sites remained developed with a lower density to the north, south, east and west and many surrounding sites had gone vacant. Surrounding sites appeared to be developed for residential use although their specific land uses were not ascertainable.

1980

By 1980, the entire Site was vacant with the exception of a building that remained on the 3013 W. Fifth Avenue portion of the Site. Adjacent and surrounding sites remained developed with a lower density to the north, south, east and west, as many surrounding sites had gone vacant. Surrounding sites appeared to be developed for residential use although their specific land uses were not ascertainable.

1988

On the 1988 aerial photograph, the entire Site remained vacant with the exception of a building that remained on the 3013 W. Fifth Avenue portion of the Site. Vehicles were seen parked on the 3024-40 W. Fifth Ave. portion of the Site. Adjacent and surrounding sites remained developed with a lower density to the north, south, east and west, as many surrounding sites had gone vacant. Surrounding sites appeared to be developed for residential use although their specific land uses were not ascertainable.

1994

In 1994, the entire Site remained vacant with the exception of a building that remained on the 3013 W. Fifth Avenue portion of the Site. Adjacent and surrounding sites remained developed with a lower density to the north, south, east and west, as many surrounding sites had gone vacant. Surrounding sites appeared to be developed for residential use although their specific land uses were not ascertainable.

1999

In 1999, the entire Site remained vacant with the exception of a building that remained on the 3013 W. Fifth Avenue portion of the Site. Adjacent and surrounding sites remained developed with a lower density to the north, south, east and west, as many surrounding sites had gone vacant. Surrounding sites appeared to be developed for residential use although their specific land uses were not ascertainable.

2005

On the 2005 aerial photograph, the entire Site was vacant. Adjacent and surrounding sites remained developed with a lower density to the north, south, east and west, as many surrounding sites had gone vacant. Surrounding sites appeared to be developed for residential use although their specific land uses were not ascertainable.

2007

On the 2007 aerial photograph, the entire Site remained vacant. Adjacent and surrounding sites remained developed with a lower density to the north, south, east and west, as many surrounding sites had gone vacant. Surrounding sites appeared to be developed for residential use although their specific land uses were not ascertainable.

2009

On the 2009 aerial photograph, the entire Site remained vacant. Adjacent and surrounding sites remained developed with a lower density to the north, south, east and west, as many surrounding sites had gone vacant. Surrounding sites appeared to be developed for residential use although their specific land uses were not ascertainable.

2010

On the 2010 aerial photograph, the entire Site remained vacant. Adjacent and surrounding sites remained developed with a lower density to the north, south, east and west, as many surrounding sites had gone vacant. Surrounding sites appeared to be developed for residential use although their specific land uses were not ascertainable.

2011

On the 2011 aerial photograph, the entire Site remained vacant. Adjacent and surrounding sites remained developed with a lower density to the north, south, east and west, as many surrounding sites had gone vacant. Surrounding sites appeared to be developed for residential use although their specific land uses were not ascertainable.

#### 2014

On the 2014 aerial photograph, the entire Site remained vacant. However, the 3024-40 portion of the Site exhibited what appeared to be several walkways or paths. Adjacent and surrounding sites remained developed with a lower density to the north, south, east and west, as many surrounding sites had gone vacant. Surrounding sites appeared to be developed for residential use although their specific land uses were not ascertainable.

#### 2017

On the 2017 aerial photograph, the entire Site remained vacant. The 3024-40 portion of the Site no longer exhibited what appeared to be several walkways or paths. Adjacent and surrounding sites remained developed with a lower density to the north, south, east and west, as many surrounding sites had gone vacant. Surrounding sites appeared to be developed for residential use although their specific land uses were not ascertainable.

Copies of the aerial photographs have been included in Appendix A.

### **3.3 Review of Topographic Maps**

BEI retained EDR to provide *The EDR Historical Topo Map Report* for the Site. EDR provided historical topographic maps from the years 1889, 1891, 1900, 1901, 1929, 1953, 1963, 1972, 1978-1980, 1993, 1997 and 2012. Observations from the historical topographical maps have been discussed chronologically as follows.

#### 1889

No structures or identifiable features were observed at the Site on the 1889 topographical map. The Chicago and Northwestern Railroad existed north of the Site while additional railroads existed south of the Site.

#### 1891

Similar to the 1889 topographical map, no structures or identifiable features were observed at the Site on the 1891 topographical map. The Chicago and Northwestern Railroad remained north of the Site while additional railroads remained south of the Site.

#### 1900

No structures or identifiable features were observed at the Site on the 1900 topographical map. Garfield Park and Douglas Park appeared west and south of the Site, respectively. The Chicago and Northwestern Railroad remained north of the Site while additional railroads, including the Central Railroad, remained south of the Site.

#### 1901

No structures or identifiable features were observed at the Site on the 1901 topographical map. Garfield Park and Douglas Park remained west and south of the Site, respectively. The Chicago and Northwestern Railroad remained north of the Site while additional railroads, including the Central Railroad, remained south of the Site.



1929

The 1929 topographical map depicted dense development along W. Fifth Ave. and the surrounding streets. The railroads had expanded greatly while Garfield Park and Douglas Park remained west and south of the Site, respectively.

1953

No structures or identifiable features were observed at the Site location on the 1953 topographical map but several neighboring structures were denoted, including the John Marshall High School west of the Site. Many surrounding churches were depicted on the 1953 topographical map. The railroad network remained to the north, south, east and west of the Site, while Garfield Park and Douglas Park remained to the west and south of the Site, respectively.

1963

No structures or identifiable features were observed at the Site location on the 1963 topographical map. The John Marshall High School remained west of the Site, Garfield Park and Douglas Park remained west and south of the Site, respectively and the Eisenhower Expressway (I-290) appears for the first time south of the Site. The Chicago and Northwestern Railroad, in addition to other rail lines remained surrounding the Site.

1972

No structures or identifiable features were observed at the Site location on the 1972 topographical map. The John Marshall High School remained west of the Site, Garfield Park and Douglas Park remained west and south of the Site, respectively. The Chicago and Northwestern Railroad, in addition to other rail lines remained surrounding the Site.

1978-1980

On the 1978-1980 topographical map, no structures or identifiable features were observed at the Site. The John Marshall High School and Garfield Park remained west of the Site and Douglas Park remained south of the Site. An extensive railroad network remained around the Site.

1993

No structures or identifiable features were observed at the Site location on the 1993 topographical map. The John Marshall High School, in a new configuration, and Garfield Park remained west of the Site while Douglas Park remained south of the Site. An extensive railroad network remained around the Site.

1997

No structures or identifiable features were observed at the Site location on the 1997 topographical map. The John Marshall High School and Garfield Park remained west of the Site and Douglas Park remained south of the Site. An extensive railroad network remained around the Site.

## 2012

No structures or identifiable features were observed at the Site on the 2012 topographical map. The John Marshall High School was no longer shown west of the Site. In addition, Garfield Park and Douglas Park were no longer labeled and the extensive railroad network was no longer shown.

Copies of the historical topographic maps have been included in Appendix B.

### **3.4 Review of Sanborn Maps**

BEI retained EDR to provide *The Certified Sanborn® Map Report* for the Site. EDR provided historical Sanborn Maps from 1896, 1922, 1950, 1975, 1988, 1991, 1993, 2002, and 2004. Observations from the Sanborn Maps have been discussed chronologically as follows.

## 1896

On the 1896 Sanborn Map, Fifth Avenue was Colorado Avenue and the entire Site was developed. The northern portion of the Site was primarily residential “dwellings” and included a “store” and a “medicine company.” The northern portion of the Site was also labeled as “public” or “institutional” land. The southern portion of the Site was occupied with “stores” and a two-story “flat.” Surrounding sites were largely residential to the north, south, east and west and “stores” existed to the east and west of the Site along W. Fifth Avenue (Colorado Avenue).

## 1922

By 1922, Colorado Avenue was renamed Fifth Avenue and the entire Site remained developed with “stores” and “dwellings.” One “store” and seven residential “dwellings” occupied the northern portion of the Site. One residential dwelling was also used as an “office” with a “coal and wood” storage area. The southern portion of the Site remained developed with “stores” and a two-story “dwelling.” One of the stores appeared with a “poultry dressing” area. Surrounding sites were largely residential to the north, south, east and west; however “stores” existed to the east and west of the Site along W. Fifth Avenue. A neighboring “Chinese Laundry” facility existed northeast of the Site. “Printing,” “drug,” “bake shop” and “flavoring extract manufacturing” facilities lined the south side of W. Fifth Ave.

## 1950

On the 1950 Sanborn Map, the entire Site remained occupied with “stores” and “dwellings.” The southern portion of the Site remained occupied with “stores” and a two-story residential “dwelling.” Surrounding sites were largely residential to the north, south, east and west and “stores” existed to the east and west of the Site along W. Fifth Avenue. The neighboring “Chinese Laundry” facility remained northeast of the Site. Western neighboring “metal working” and “drug” facilities existed near the southern portion of the Site.

## 1975

By 1975, most of the northern portion of the Site was vacant and only three residential buildings remained. The southern portion of the Site continued to be occupied with “stores” and an “11-

apartment dwelling.” Surrounding sites were largely residential to the north, south, east, and west although many surrounding sites also appeared vacant or as “fire ruins.” Several “stores” neighbored the east and west of the Site including a “filling station” east of the southern portion of the Site.

#### 1988

By 1988, the entire Site was vacant with the exception of a two-story building located at 3013 W. Fifth Ave. Surrounding sites largely remained residential to the north, south, east and west and many surrounding sites were also vacant. The “filling station” remained east of the southern portion of the Site.

#### 1991

In 1991, the entire Site remained vacant with the exception of a two-story building located at 3013 W. Fifth Ave. Surrounding sites remained largely residential to the north, south, east and west along with many vacant lots. The former filling station east of the southern portion of the Site was also vacant.

#### 1993

On the 1993 Sanborn Map, the entire Site remained vacant with the exception of a two-story building located at 3013 W. Fifth Ave. Surrounding sites remained largely residential as the school remained west of the Site. Surrounding sites remained largely residential to the north, south, east and west along with many vacant lots.

#### 2002

In 2002, the entire Site was vacant. Surrounding sites remained largely residential as the school remained west of the Site. Surrounding sites remained largely residential to the north, south, east and west along with many vacant lots.

#### 2004

On the 2004 Sanborn Map, the entire Site remained vacant. Surrounding sites remained largely residential as the school remained west of the Site. Surrounding sites remained largely residential to the north, south, east and west along with many vacant lots.

Copies of the Sanborn maps have been included in Appendix C.

### **3.5 Review of City Directories**

BEI retained EDR to provide the *EDR-City Directory Abstract* for the Site. The following listings were identified for the Site.

**Table 3.1**  
 Summary of City Directories

Address	Years	Source(s)	Description
3024 W. Fifth Ave.	1923-1971	R.L. Polk & Co., Reuben Donnelly Telephone Illinois Bell Telephone	Chas Wheeler Coal Residential Iowa Valve Co. American Casting Foundry
3026 W. Fifth Ave.	1928-1951	R.L. Polk & Co. Reuben H. Donnelly Corp. Illinois Bell Telephone	Residential
3028 W. Fifth Ave.	1928-1971	R.L. Polk & Co. Reuben H. Donnelly Corp. Illinois Bell Telephone	Residential
3030 W. Fifth Ave.	-	-	Not listed
3032 W. Fifth Ave.	1928-1941	R.L. Polk & Co. Reuben H. Donnelly Corp.	Residential
3034 W. Fifth Ave.	1928-1941	R.L. Polk & Co., Reuben Donnelly Telephone	Residential
3036 W. Fifth Ave.	1928-1941	R.L. Polk & Co., Reuben Donnelly Telephone	Residential
3038 W. Fifth Ave.	1928-1941	R.L. Polk & Co., Reuben Donnelly Telephone	Residential
3040 W. Fifth Ave.	1928-1941	R.L. Polk & Co., Reuben Donnelly Telephone	Grocery store
3001 W. Fifth Ave.	1928-1941	R.L. Polk & Co., Reuben Donnelly Telephone	Pharmacy Drug store
3003 W. Fifth Ave.	1923-1941	R.L. Polk & Co., Reuben Donnelly Telephone,	Food Company, soft drinks Residential Falson electrical contractors
3005 W. Fifth Ave.	1923-1941	R.L. Polk & Co., Reuben Donnelly Telephone,	Barber Residential
3007 W. Fifth Ave.	1928-1951	R.L. Polk & Co. Reuben H. Donnelly Corp. Illinois Bell Telephone	Residential Plumbing City Hall Falson electrical contractors
3011 W. Fifth Ave.	1928-1966	R.L. Polk & Co. Reuben H. Donnelly Corp. Illinois Bell Telephone	Residential Grocery store Pool Room
3013 W. Fifth Ave.	1928-1976	R.L. Polk & Co. Reuben H. Donnelly Corp. Illinois Bell Telephone	Residential C'mon Inn Tavern

A copy of the *EDR-City Directory Abstract* has been included in Appendix D.

### 3.6 User-Provided Information

The User provided PINs, addresses and a PIN map for the Site.

### **3.6.1 Title Search Results**

Title search records were not provided by the User and a title search was not required for this Phase I ESA.

### **3.6.2 Specialized or Actual Knowledge of User**

The User informed BEI that the Site was being considered by the City of Chicago for use in the Resiliency Revitalization Stormwater Landscape Program.

### **3.6.3 Relationship of the Purchase Price to Fair Market Value**

The User had no information available regarding the relationship of the purchase price to fair market value for the Site.

## **4.0 REGULATORY REVIEW**

### **4.1 Regulatory Database Search and Significant Findings**

BEI retained EDR to provide the regulatory information required pursuant to Section 8.2.1 of ASTM E-1527-13. EDR delivered *The EDR Radius Map<sup>TM</sup> Report* with Geocheck® (EDR Report), which identified sites listed in the databases including but not limited to the following:

#### Federal Records

- NPL (National Priority List)
- Proposed NPL (Proposed NPL sites)
- NPL Liens (Federal Superfund Liens)
- Delisted NPL (NPL Deletions)
- SEMS (Superfund Enterprise Management System)
- FEDERAL FACILITY (Federal Facility Site Information Listing)
- CORRACTS (Corrective Action Report)
- SEMS-ARCHIVE (Superfund Enterprise Management System Archive)
- RCRA-TSDF (Resource Conservation and Recovery Information System)
- RCRAGEN (Federal RCRA Generator List)
- US ENG CONTROLS (Engineering Controls Sites List)
- US INST CONTROL (Sites with Institutional Controls)
- LUCIS (Land Use Control Information System)
- ERNS (Emergency Response Notification System)

#### State Records

- SSU (State Sites Unit Listing [State and tribal equivalent CERCLIS])
- SWF/LF (Available Disposal for solid Waste in Illinois – Solid Waste Landfills Subject to State Surcharge)
- LF SPECIAL WASTE (Special Waste Site List)
- IL NIPC (Solid Waste Landfill Inventory)
- CCDD (Clean Construction or Demolition Debris)
- UST (Underground Storage Tanks)

- LUST (Leaking Underground Storage Tanks)
- LUST TRUST (Underground Storage Tank Fund Payment Priority List)
- INDIAN LUST (Leaking Underground Storage Tanks on Indian Land)
- INDIAN UST (Underground Storage Tanks on Indian Land)
- FEMA UST (State and tribal underground storage tank listings)
- ENG CONTROLS (Sites with Engineering Controls)
- INST CONTROL (Institutional Controls)
- INDIAN VCP (Voluntary Cleanup Priority Listing)
- SRP (Site Remediation Program Database)
- BROWNFIELDS (Municipal Brownfields Redevelopment Grant Program Project Descriptions)

The above listed databases were searched for the Site and adjacent and neighboring properties within the search distances specified in ASTM E-1527-13.

#### 4.1.1 On-Site Listings

Both the 3001 W. Fifth Ave. and the 3013 W. Fifth Ave. portions of the Site appeared in EDR’s Chicago Environment database, which is linked to the Chicago Department of Public Health (CDPH) environmental lookup tables. In 2000, a Notice-of-Intent to demolish the building was filed with the historic Chicago Department of Environment for the building formerly located at 3013 W. Fifth Ave.

In 2007, an inspection occurred at 3001 W. Fifth Ave. and the inspector documented the existence of approximately 35 cubic yards of construction and demolition (C&D) debris. It was speculated that the C&D debris had been temporarily stockpiled in relation to a People’s Gas project within the Sacramento Boulevard right-of-way; the inspector noted that the 35 cubic yards of C&D debris was removed later in the same day.

The Site was listed not listed in any of the other Federal and State databases searched.

#### 4.1.2 Listings within One-Eighth Mile

Multiple sites were identified within 1/8 mile of the Site. The surrounding sites within 1/8 mile of the Site have been summarized on the following table.

**Table 4.1**  
Listings within One-Eighth Mile

Address	Site Name	Database	Comments
111 S. Sacramento	Nathaniel Humphrey	TANKS	3-6k gasoline tanks removed 1981
3002 Fifth Ave.	Sam Sing	Hist. Cleaner	1928 Chinese Laundries
3041 Fifth Ave.	Arthur H. Becker	Hist. Cleaner	1928 Garments, curtains & drapes
3043 Fifth Ave.	Arthur H. Becker	Hist. Cleaner	1923 Cleaners and dryers
111 S. Albany Ave.	Don Leary	Chicago Env.	Asbestos work order complaint
3000 W. Fifth Ave.	(Not reported)	Chicago Env.	Solid Waste Inspection (2003)

Address	Site Name	Database	Comments
2933 W. Fifth Ave.	Hendrick Henry	Hist. Auto	1923 Auto repairing
3068 Fifth Ave.	Curran Lynaugh	Hist. Auto	1923 Auto repairing
3125 Fifth Ave.	Garry Alemian	Hist. Cleaner	1928 Garments, curtains, & drapes
3000 W. Madison	Atlantic Richfield Co.	TANKS	4-5k gas, 1-1k FO, 1-550g W.O. USTs installed 1966 removed 1985
3000 W. Madison	Brandon Arco Station	Hist. Auto	1975-1994 Auto Repair Shop
3002 W. Madison	Simon Schwartz	TANKS	1-1.5k F.O. UST installed 1951
3037 W. Madison	Acorn Rug Cleaners	Hist. Cleaner	1923 Carpet and Rug Cleaner
3032 W. Madison	Poly Cleaners	RCRAGEN	SQG – F002, No violations
3040 W. Madison	Bruns Florist	TANKS	1-1.5k fuel oil UST installed 1959
5 N. Albany Ave.	Sam Sing	Hist. Cleaner	1928 Chinese Laundries
3020 W. Jackson	Pepsi-Cola	TANKS	1-1k fuel oil tank installed 1956
2944 W. Jackson	W.C. Thomas	TANKS	1-1.5k fuel oil UST installed 1948
2952 W. Madison	Sunshine Cleaners	Hist. Cleaner	1969-1971 Cleaner
2954 W. Madison	Sunshine Cleaners	Hist. Cleaner	1972-2007 Cleaner

Due to the long-term historical use of certain surrounding sites as well as their proximity to the Site, the former gas station located at 111 S. Sacramento Blvd. (2967 W. Fifth Ave.), the historical cleaner located at 3002 W. Fifth Ave. and the former cleaners located at 3041-45 W. Fifth Ave. have been considered recognized environmental conditions for the Site. None of the remaining sites listed in Table 4.1 were considered RECs for the Site. Actual soil and / or groundwater sampling would be required to conclusively determine whether the Site was impacted from an off-site source(s). However, based on the distances of the remainder of the surrounding sites listed in Table 4.1 to the subject Site, the low permeabilities associated with the published soil types beneath the Site, none of the remaining sites listed in Table 4.1 were considered RECs for the Site.

The *EDR Radius Map* has been included in Appendix F.

#### 4.2 Freedom of Information Act Requests

Freedom of Information Act (FOIA) requests were submitted to the following governmental agencies:

- Chicago Department of Public Health (CDPH)
- Chicago Department of Buildings (CDOB)
- Illinois EPA (IEPA)
- Office of the State Fire Marshal (OSFM)
- United States EPA (USEPA)
- Chicago Fire Department (CFD)

Results from the responses have been discussed in the following subsections.

#### **4.2.1 City of Chicago**

##### Department of Public Health

The CDPH maintains environmental records in an online data portal with respect to complaints, asbestos/demolition notices, enforcement, inspections, permits, aboveground/underground tanks and environmental permit holds. The online data portal produced documentation for a 2007 inspection of the 3001 W. Fifth Ave. portion of the Site. As stated in Section 4.1.1, the inspector documented the existence of approximately 35 cubic yards of C&D debris, which had been removed later in the same day. In addition, the CPDH database contained records pertaining to the 2000 demolition of the Site building formerly located at 3013 W. Fifth Avenue. No records of USTs at the Site were located within the CPDH database.

##### Department of Buildings

The CDOB produced an April 20, 2000 Permit for the Demolition of a 2-story brick residence at 3013 W. Fifth Avenue. The CDOB did not produce any other records pertaining to the Site. A copy of the CDOB FOIA request and response has been provided in Appendix H.

#### **4.2.2 Illinois EPA**

A FOIA request was submitted to the IEPA for all agency files pertaining to the Site within the Bureau of Land, Bureau of Air, Bureau of Water and Office of Emergency Response in an effort to identify current or historical RECs at the Site. The IEPA did not produce any records pertaining to the Site; however, they IEPA produced records pertaining to asbestos abatement activities that occurred at a neighboring site located at 3025 W. Fifth Avenue. A copy of the IEPA's FOIA response has been included in Appendix H.

#### **4.2.3 Illinois Office of the State Fire Marshall**

A FOIA request was submitted to the OSFM in an effort to identify current or historical USTs at the Site. The OSFM did not produce any records pertaining to the Site. A copy OSFM's FOIA response has been included in Appendix H.

#### **4.2.4 United States EPA**

A FOIA request was made to the USEPA for records to assist in the identification of RECs. Neither the Land & Chemicals Division nor the Superfund Division produced any records pertaining to the Site. A copy of the FOIA request made to the USEPA is included in Appendix H.



#### **4.2.5 Chicago Fire Department**

A FOIA request was made to the Chicago Fire Department (CFD) for public records pertaining to the hazardous materials and storage tank records. The CFD produced a UST installation permit dated September 25, 1940 for a 1,000-gallon fuel oil tank. The fuel oil tank was to be used for heating by Falston Electric at 3001 W. Fifth Ave., which was described as a “store and apartments.” A copy of the CFD’s FOIA response is included in Appendix H.

### **5.0 PROPERTY INSPECTION**

On November 21, 2018, BEI performed site reconnaissance activities. Thomas A. Brecheisen from BEI was unaccompanied during the site reconnaissance activities. The northern parcel (3024-40 W. Fifth Avenue) was inspected first and then the southern parcel (3001-13 W. Fifth Avenue) was inspected. The reconnaissance activities were limited to physical and visual observations of accessible areas of the Site. BEI first observed the periphery of the Site and then the Site itself. Adjacent and neighboring sites were then observed as much as practical. Photographs from the Site reconnaissance activities have been included in Appendix I.

#### **5.1 Property Reconnaissance**

The Site reconnaissance activities were completed by traversing the both the perimeter and the interior of the Site. The Site was vacant, no structures existed, and the Site was vegetated with grass, or finished with a gravel surface with varying coverage from remnant building foundations. BEI did not observe evidence of a past, present or material threat of a release of petroleum products or hazardous substances at the Site. Observations from the Site reconnaissance activities have been described in the following subsections.

##### **5.1.1 Hazardous / Petroleum Products**

No hazardous substances or petroleum products were visually observed at the Site.

##### **5.1.2 Tanks / Vents / Fill Pipes**

No USTs, ASTs, vent pipes or fill pipes were observed at the Site.

##### **5.1.3 Building Foundations**

No remnant building foundations were observed at the Site.

##### **5.1.4 Odors / Staining**

No odors or staining were observed at the Site.

### **5.1.5 Drums / Other Containers**

No drums were observed at the Site. A small receptacle for containing yard waste and a small water irrigation tank were observed on the northern parcel.

### **5.1.6 Debris**

Moderate amounts of refuse were observed at the Site. The Site was littered with plastic bags, bricks, tires, cardboard, paper, plastic, and glass (Appendix I).

### **5.1.7 Asbestos Containing Materials**

No building inspections were performed for this Phase I ESA and no asbestos containing materials (ACMs) were observed at the Site.

### **5.1.8 Transformers**

No electric transformers were observed above the Site although overhead electrical wires existed above the Site.

### **5.1.9 Stressed Vegetation**

Stressed vegetation was observed across the 3001-13 W. Fifth Ave. portion of the Site. Vegetation was stressed due to a gravel path that appeared indicative of human foot traffic.

### **5.1.10 Other Notable Features**

The Site was being used as a community garden or urban agriculture project as planter boxes of vegetation have been erected or placed on the Site (Appendix I). The entire 3024-40 W. Fifth Ave. portion of the Site appeared to be maintained with vegetation and planter boxes that indicated the possible presence of a community garden. In addition, planter boxes and freshly planted vegetation were observed along the eastern half of the 3001-13 W. Fifth Ave. portion of the Site.

## **5.2 Building Inspection**

No buildings existed at the Site. Therefore, building inspections were not performed for this Phase I ESA.

## **5.3 Adjacent Properties Reconnaissance**

The adjacent properties for the Site consisted of various rights-of-way, residential sites and vacant land. Observations from adjacent property reconnaissance are described below.

### **5.3.1 Hazardous / Petroleum Products**

No hazardous substances or petroleum products were visually observed at any adjacent sites.

### **5.3.2 Tanks / Vents / Fill Pipes**

No USTs, ASTs, vent pipes or fill pipes were observed at any adjacent sites.

### **5.3.3 Building Foundations**

No remnant building foundations were observed on any adjacent sites.

### **5.3.4 Odors / Staining**

No obvious odors or staining were observed on any adjacent sites.

### **5.3.5 Drums / Other Containers**

No drums or other containers were observed at any adjacent sites.

### **5.3.6 Debris**

Adjacent sites were littered with relatively minor amounts of refuse including cardboard, paper, plastic and glass (Appendix I).

### **5.3.7 Asbestos Containing Materials**

No potential ACMs were observed on any adjacent sites.

### **5.3.8 Transformers**

No transformers were observed above any adjacent sites.

### **5.3.9 Stressed Vegetation**

No stressed vegetation was observed at any of the adjacent sites.

### **5.3.10 Other Notable Features**

No other noteworthy features were observed at any of the adjacent sites.

## **6.0 CONCLUSIONS AND RECOMMENDATIONS**

### **6.1 Project Overview**

Brecheisen Engineering, Inc. (BEI) was engaged by the Chicago Department of Fleet and Facility Management (User) to perform a Phase I Environmental Site Assessment (ESA) on two (2) tracts of vacant real estate located along West Fifth Avenue, between South Albany Avenue and South Sacramento Boulevard in Chicago, Illinois (the Site). The purpose of this Phase I ESA was to accomplish the “All Appropriate Inquiry” obligation pursuant to the Comprehensive Environmental Response, Compensation, and Liability Act (CERCLA), as amended by the Superfund Amendments and Reauthorization Act of 1986 (SARA), and the Small Business Liability Relief and Brownfields Revitalization Act of 2001 (Brownfields Amendments).

Consequently, the Phase I ESA was intended to establish any of the three Landowner Liability Protections to CERCLA liability as amended by the 2001 Brownfields Amendments. This Phase I ESA is intended to identify recognized environmental conditions (RECs), which have been defined as the “presence or likely presence of any hazardous substances or petroleum products in, on, or at a property: (1) due to release to the environment; (2) under conditions indicative of a release to the environment; or (3) under conditions that pose a material threat of a future release to the environment.”

### **6.2 Property Description**

The Site consisted of two (2) separate tracts of contiguous land comprised of eleven (11) individual parcels. The two (2) tracts have a combined area of approximately 0.74-acres (32,179 square feet), comprised of the following Parcel Index Numbers (PINs):

- 16-13-101-034, 035, 036, 037, 038, 039, 040, 041
- 16-13-115-009, 010, 011

The Site was located in the northwest  $\frac{1}{4}$  of the northwest  $\frac{1}{4}$  of Section 13, Township 39 North, Range 13 East, east of the intersection of West Fifth Avenue and South Troy Street in Chicago, Illinois. The northern portion of the Site was zoned “RT-4” for residential use while the southern portion of the Site was zoned “C1-2” for commercial use. The Site was vacant and no structures existed. The Site has been shown relative to surrounding geological features on the Property Location Map (Figure 1). The Site boundaries are shown on the PIN Map (Figure 2).

### **6.3 Brief Property History**

Based on a review of historical Sanborn maps and City Directories, the Site was historically utilized for residential and commercial purposes from at least 1896 through at least 1999 and has been completely vacant since at least 2002. According to the Sanborn Maps and City Directories, several commercial stores existed at the Site. The 3024 W. Fifth Ave. portion of the Site was a doctor’s office and medicine company in 1896 and a coal storage company from at

least 1922-1928, and the American Casting Service foundry in 1941, although it appears on Sanborn maps as a residential dwelling through 1950. The 3040 W. Fifth Ave. portion of the Site was used as a grocery store and the remaining uses associated with the 3024-40 W. Fifth Ave. portion of the Site were residential. The 3001-13 W. Fifth Ave. portion of the Site was used for residential and commercial purposes including a pharmacy, drug store, barber, grocery store and tavern.

#### **6.4 Visual Inspection Results**

On November 21, 2018, BEI performed site reconnaissance activities. Thomas A. Brecheisen from BEI was unaccompanied during the site reconnaissance activities. The reconnaissance activities were limited to physical and visual observations of accessible areas of the Site. The Site was vacant, no structures existed, and the Site was vegetated with grass, finished with a gravel surface or remnant building foundations. BEI did not observe evidence of a past, present or material threat of a release of petroleum products or hazardous substances at the Site.

#### **6.5 Recognized Environmental Conditions**

BEI has performed a Phase I Environmental Site Assessment in general conformance with the scope and limitations of ASTM Practice E 1527-13 for the Site located at 3024-40 W. Fifth Ave. and 3001-13 W. Fifth Ave. in Chicago, Illinois. Any exceptions to, or deletions from, this practice are described in Section 1.4 of this report. This assessment has revealed no evidence of recognized environmental conditions (RECs) in connection with the Site except for the following:

- *The documented existence of one (1) 1,000-gallon fuel oil UST on-Site at 3001 W. Fifth Ave., the lack of documentation pertaining to its status, integrity or removal, and the potential use, generation and handling of hazardous substances and / or petroleum products;*
- *Historical building demolition activities throughout the entire Site and the potential for fill materials to have been impacted by demolition debris;*
- *The potential presence of unknown underground storage tanks (USTs) on-Site, the lack of documentation pertaining to their status, integrity or removal, and the potential use, generation, and handling of petroleum products and / or hazardous substances;*
- *The historical use of the southern neighboring site (3041-43 W. Fifth Ave.) with respect to the 3024-40 W. Fifth Ave. portion of the Site, as potential drycleaner, the associated use, handling and generation of petroleum products and / or hazardous substances, and the potential for the Site to have been impacted from an off-Site source;*

- *The historical use of the eastern neighboring site (3002 W. Fifth Ave.) with respect to the 3001-13 W. Fifth Avenue portion of the Site, as potential drycleaner, the associated use, handling and generation of petroleum products and / or hazardous substances, and the potential for the Site to have been impacted from an off-Site source;*
- *The historical use of the eastern neighboring site (111 S. Sacramento Blvd. / 2967 W. Fifth Ave.) with respect to the 3001-13 W. Fifth Ave. portions of the Site, as a former gasoline filling station, the documented presence of underground storage tanks, the associated use, handling and generation of petroleum products and / or hazardous substances, and the potential for the Site to have been impacted from an off-Site source.*

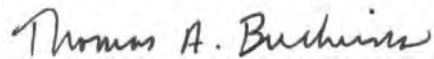
The RECs associated with the Site have been summarized on Table 1 and Table 2. The RECs have also been depicted on the Property Map, which has been included as Figure 3.

## **6.6 Recommendations**

- Based on the potential improvement and redevelopment of the Site with green infrastructure for stormwater management, a Phase II ESA is recommended to verify the presence or absence of hazardous substances and / or petroleum products associated with the RECs identified at the Site. The Phase II ESA should be conducted in accordance with the Illinois EPA requirements for the Site Remediation Program (SRP) to allow the Site to be enrolled in the SRP at a later time if desired.
- Because of the potential for hazardous substances and / or petroleum products to exist within the Site's soils, any soil removed from the Site during future redevelopment activities should be adequately characterized for proper disposal under the appropriate waste manifesting procedures.

**7.0 CERTIFICATION / SIGNATURE**

I declare that, to the best of my professional knowledge and belief, I meet the definition of Environmental Professional as defined in Section 312.10 of 40 CFR 312. I have the specific qualifications based on education, training, and experience to assess a property of the nature, history, and setting of the subject property. I have developed and performed the all appropriate inquiries in conformance with the standards and practices set forth in 40 CFR Part 312.



May 7, 2019

---

Thomas A. Brecheisen, P.E.

Date

## 8.0 REFERENCES

American Society for Testing and Materials, 2013. *Standard Practice for Environmental Site Assessments: Phase I Environmental Site Assessment Process*. ASTM Designation E 1527-13.

American Society for Testing and Materials, 2014. *Standard Practice for Environmental Site Assessments: Transaction Screening Process*. ASTM Designation E 1528-14.

Chicago, City of. 2018. *Zoning Map*. Chicago Department of Zoning. Chicago, Illinois.

Cook, County of. 2018. [www.cookcountyassessor.com](http://www.cookcountyassessor.com). Chicago, Illinois.

Environmental Data Resources, Inc. November 30, 2018. *The EDR City-Directory Abstract*. Fifth Ave Eco Orchard, 3001-13 & 3024-40 West Fifth Ave, Chicago, Illinois 60612. Inquiry Number 5489672.5. Shelton, Connecticut.

Environmental Data Resources, Inc. November 20, 2018. *The EDR Radius Map™ Report with Geocheck®*. Fifth Ave Eco Orchard, 3001-13 & 3024-40 West Fifth Ave, Chicago, Illinois 60612. Inquiry Number 5489672.2s. Shelton, Connecticut.

Environmental Data Resources, Inc. November 20, 2018. *Certified Sanborn® Map Report*. Fifth Ave Eco Orchard, 3001-13 & 3024-40 West Fifth Ave, Chicago, Illinois 60612. Inquiry Number 5489672.3. Shelton, Connecticut.

Environmental Data Resources, Inc. November 20, 2018. *The EDR Aerial Photo Decade Package*. Fifth Ave Eco Orchard, 3001-13 & 3024-40 West Fifth Ave, Chicago, Illinois 60612. Inquiry Number 5489672.8. Shelton, Connecticut.

Environmental Data Resources, Inc. November 19, 2018. *EDR Historical Topographic Map Report*. Fifth Ave Eco Orchard, 3001-13 & 3024-40 West Fifth Ave, Chicago, Illinois 60612. Inquiry Number 5489672.4. Shelton, Connecticut.

Illinois State Geological Survey. 1971. *Circular 460. Summary of the Geology of the Chicago Area*. Urbana, Illinois.

United States Geologic Survey. 1997. *Chicago Loop 7.5 Minute Topographic Map*. Washington DC.

United States Geologic Survey. 1997. *Englewood 7.5 Minute Topographic Map*. Washington DC.

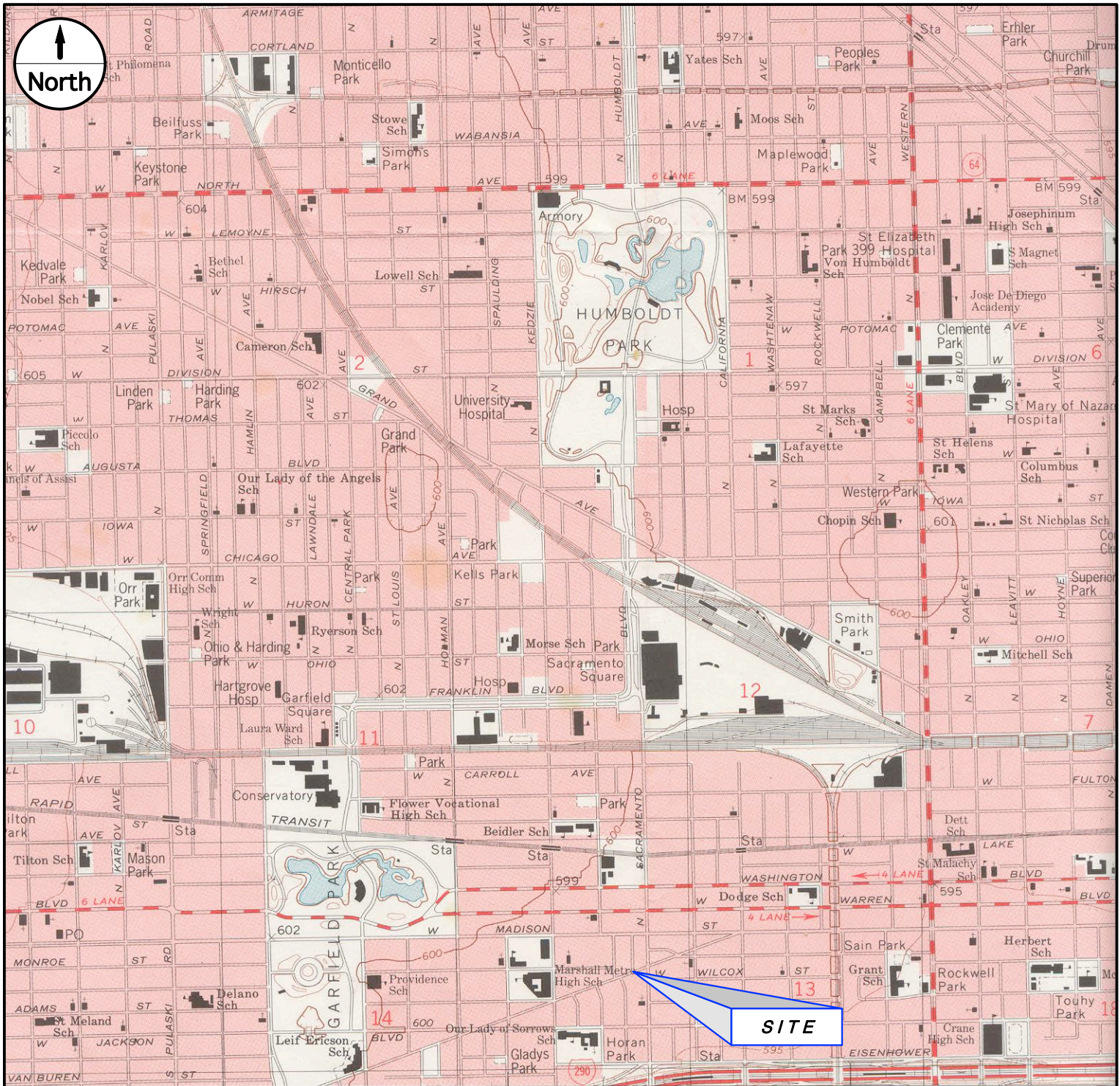


**TABLE 1**  
ON-SITE RECOGNIZED ENVIRONMENTAL CONDITIONS  
Stormwater Landscape Program - Fifth Avenue Eco Orchard / Chicago Illinois  
16-2FMEHS-00013

<b>PIN</b>	<b>ADDRESS</b>	<b>ACREAGE</b>	<b>CURRENT / HISTORIC LAND USES</b>	<b>RECs</b>	<b>COCs</b>	<b>PATHWAYS</b>
16-13-101-034 16-13-101-035 16-13-101-036 16-13-101-037 16-13-101-038 16-13-101-039 16-13-101-040 16-13-101-041	3024-40 W. Fifth Ave.	0.39	Currently: Vacant/Community garden. Historically: Mixed; Residential with concurrent use as doctor's medicine and coal companies. Possible foundry in 1941. Mostly vacant by 1975 and completely vacant by 1978.	Potential foundry and use of petroleum products and hazardous substances; Potential unknown USTs; Building demolition debris.	BETX/VOCs PNAs/SVOCs RCRA/TAL metals PCBs	Residential Ingestion Residential Inhalation Const. Wkr. Ingestion Const. Wkr. Inhalation
16-13-115-009 16-13-115-010 16-13-115-011	3001-13 W. Fifth Ave.	0.35	Currently: Vacant/Community garden. Historically: Mixed commercial and residential use including pharmacy, barber and grocery store. Developed since at least 1896, completely vacant by 2002.	Documented 1k-F.O. UST; Potential unknown USTs; Building demolition debris.	BETX/VOCs PNAs/SVOCs RCRA/TAL metals PCBs	Residential Ingestion Residential Inhalation Const. Wkr. Ingestion Const. Wkr. Inhalation

**TABLE 2**  
**OFF-SITE RECOGNIZED ENVIRONMENTAL CONDITIONS**  
Stormwater Landscape Program - Fifth Avenue Eco Orchard / Chicago Illinois  
16-2FMEHS-00013

<b>ADDRESS</b>	<b>DISTANCE</b>	<b>CURRENT USES</b>	<b>HISTORIC USES</b>	<b>RECs</b>	<b>COCs</b>	<b>PATHWAYS</b>
3041-43 W. Fifth Ave.	66-feet	Unknown	Cleaner	Former cleaner	VOCs	Residential Ingestion Residential Inhalation Const. Wkr. Ingestion Const. Wkr. Inhalation
3002 W. Fifth Ave.	66-feet	Vacant	Former Chinese Laundries	Former cleaner	VOCs	Residential Ingestion Residential Inhalation Const. Wkr. Ingestion Const. Wkr. Inhalation
2967 W. Fifth Ave. / 111 S. Sacramento Blvd.	66-feet	Vacant	Filling Station	Former filling station	BETX/VOCs PNAs/SVOCs RCRA/TAL metals	Residential Ingestion Residential Inhalation Const. Wkr. Ingestion Const. Wkr. Inhalation



Adapted From: USGS Topographic Map  
Chicago Loop - 1997 - 7.5 Minute Series



**Brecheisen  
Engineering,  
Inc.**

Scale: 1 : 24,000

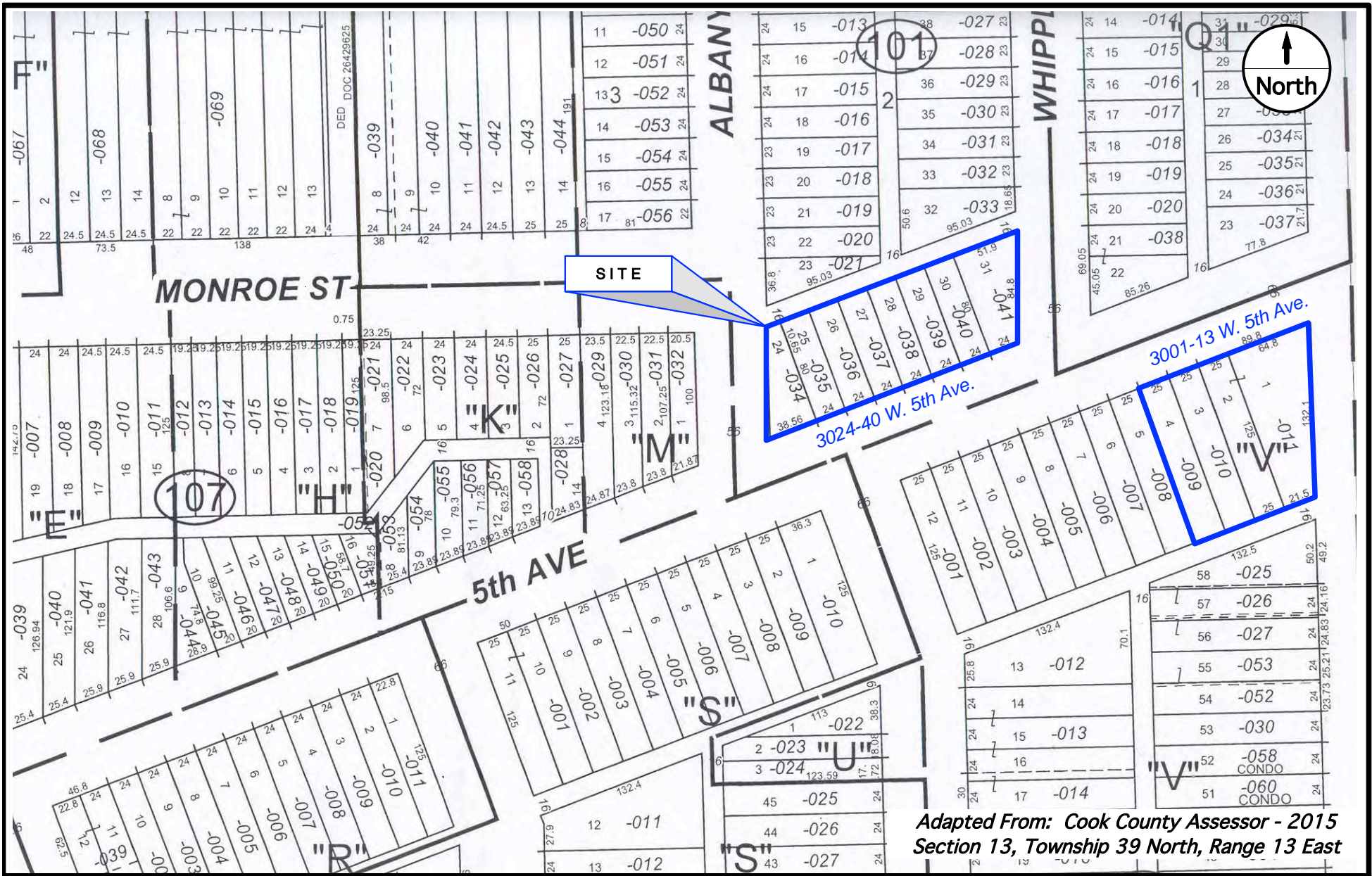
Date: November 2018

Project No: 16-2FMEHS-00013

Drawn By: TAB

**Figure 1**  
Site Location Map  
Stormwater Landscape Program

Fifth Avenue Eco Orchard  
East Garfield Park  
Chicago, Illinois 60612



*Adapted From: Cook County Assessor - 2015 Section 13, Township 39 North, Range 13 East*



**Brecheisen  
Engineering,  
Inc.**

Scale: Not to Scale  
 Date: November 2018  
 Project No: 16-2FMEHS-00013  
 Drawn By: TAB

**Figure 2**  
 Parcel Identification Number (PIN) Map  
 Stormwater Landscape Program  
 Fifth Avenue Eco Orchard  
 East Garfield Park  
 Chicago, Illinois 60612



**3024-40 W. Fifth Ave.**  
 Coal storage yard;  
 Potential former foundry;  
 Southern neighboring cleaner,  
 Demolition debris.

**3001-13 W. Fifth Ave.**  
 Eastern neighboring  
 filling station (1975-1988);  
 Northern neighboring cleaner;  
 Demolition debris.

**Suspect location of  
 1,000-gal fuel oil tank**



**Brecheisen  
 Engineering,  
 Inc.**

Scale: Not to Scale  
 Date: May 2019  
 Project No: 16-2FMEHS-00013  
 Drawn By: TAB

- NOTES:**
1. RECs denoted in red.
  2. Drawing adapted from 1922 Sanborn Maps.
  3. See Appendix C for additional Sanborn Maps.

**Figure 3**  
 Property Map  
 Stormwater Landscape Program  
 Fifth Avenue Eco Orchard  
 East Garfield Park  
 Chicago, Illinois 60612

**APPENDIX A**

**Aerial Photographs**



**Fifth Ave Eco Orchard**

3001-13 & 3024-40 West Fifth Ave

Chicago, IL 60612

Inquiry Number: 5489672.8

November 20, 2018

## The EDR Aerial Photo Decade Package



6 Armstrong Road, 4th floor  
Shelton, CT 06484  
Toll Free: 800.352.0050  
[www.edrnet.com](http://www.edrnet.com)

# EDR Aerial Photo Decade Package

11/20/18

**Site Name:**

Fifth Ave Eco Orchard  
3001-13 & 3024-40 West Fifth  
Chicago, IL 60612  
EDR Inquiry # 5489672.8

**Client Name:**

Brecheisen Engineering Inc.  
516 W. Briar PI Suite 12A  
Chicago, IL 60657-0000  
Contact: Tom Brecheisen



Environmental Data Resources, Inc. (EDR) Aerial Photo Decade Package is a screening tool designed to assist environmental professionals in evaluating potential liability on a target property resulting from past activities. EDR's professional researchers provide digitally reproduced historical aerial photographs, and when available, provide one photo per decade.

**Search Results:**

<u>Year</u>	<u>Scale</u>	<u>Details</u>	<u>Source</u>
2017	1"=500'	Flight Year: 2017	USDA/NAIP
2014	1"=500'	Flight Year: 2014	USDA/NAIP
2011	1"=500'	Flight Year: 2011	USDA/NAIP
2007	1"=500'	Flight Year: 2007	USDA/NAIP
1999	1"=500'	Acquisition Date: March 22, 1999	USGS/DOQQ
1994	1"=500'	Flight Date: March 25, 1994	NAPP
1988	1"=500'	Flight Date: April 12, 1988	USDA
1980	1"=500'	Flight Date: January 01, 1980	USGS
1978	1"=500'	Flight Date: October 30, 1978	USGS
1972	1"=500'	Flight Date: October 26, 1972	USGS
1962	1"=500'	Flight Date: April 20, 1962	USGS
1952	1"=500'	Flight Date: March 29, 1952	USGS
1938	1"=500'	Flight Date: November 29, 1938	ILGS

**When delivered electronically by EDR, the aerial photo images included with this report are for ONE TIME USE ONLY. Further reproduction of these aerial photo images is prohibited without permission from EDR. For more information contact your EDR Account Executive.**

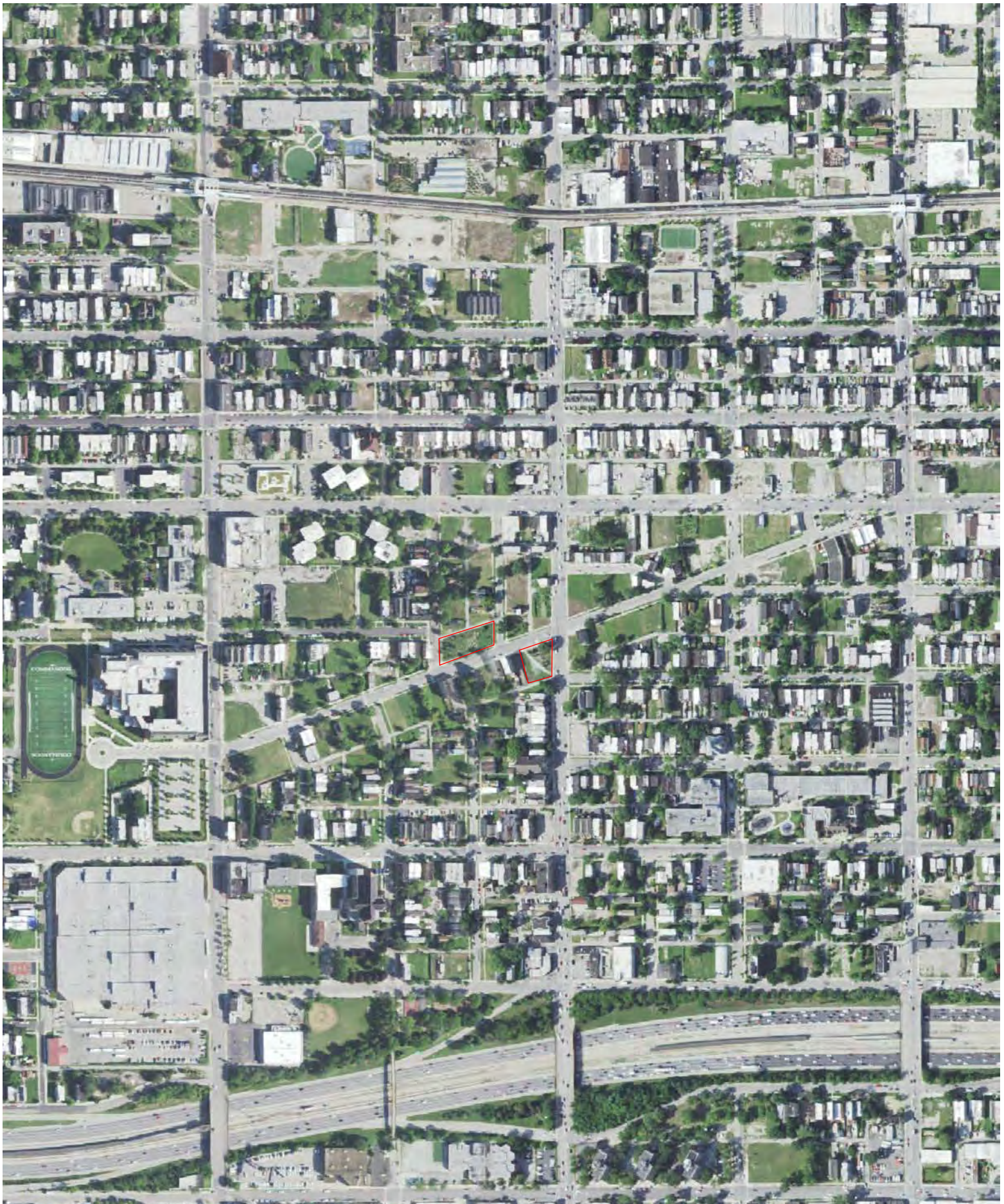
**Disclaimer - Copyright and Trademark Notice**

This Report contains certain information obtained from a variety of public and other sources reasonably available to Environmental Data Resources, Inc. It cannot be concluded from this Report that coverage information for the target and surrounding properties does not exist from other sources. NO WARRANTY EXPRESSED OR IMPLIED, IS MADE WHATSOEVER IN CONNECTION WITH THIS REPORT. ENVIRONMENTAL DATA RESOURCES, INC. SPECIFICALLY DISCLAIMS THE MAKING OF ANY SUCH WARRANTIES, INCLUDING WITHOUT LIMITATION, MERCHANTABILITY OR FITNESS FOR A PARTICULAR USE OR PURPOSE. ALL RISK IS ASSUMED BY THE USER. IN NO EVENT SHALL ENVIRONMENTAL DATA RESOURCES, INC. BE LIABLE TO ANYONE, WHETHER ARISING OUT OF ERRORS OR OMISSIONS, NEGLIGENCE, ACCIDENT OR ANY OTHER CAUSE, FOR ANY LOSS OF DAMAGE, INCLUDING, WITHOUT LIMITATION, SPECIAL, INCIDENTAL, CONSEQUENTIAL, OR EXEMPLARY DAMAGES. ANY LIABILITY ON THE PART OF ENVIRONMENTAL DATA RESOURCES, INC. IS STRICTLY LIMITED TO A REFUND OF THE AMOUNT PAID FOR THIS REPORT. Purchaser accepts this Report "AS IS". Any analyses, estimates, ratings, environmental risk levels or risk codes provided in this Report are provided for illustrative purposes only, and are not intended to provide, nor should they be interpreted as providing any facts regarding, or prediction or forecast of, any environmental risk for any property. Only a Phase I Environmental Site Assessment performed by an environmental professional can provide information regarding the environmental risk for any property. Additionally, the information provided in this Report is not to be construed as legal advice.

Copyright 2018 by Environmental Data Resources, Inc. All rights reserved. Reproduction in any media or format, in whole or in part, of any report or map of Environmental Data Resources, Inc., or its affiliates, is prohibited without prior written permission.

EDR and its logos (including Sanborn and Sanborn Map) are trademarks of Environmental Data Resources, Inc. or its affiliates. All other trademarks used herein are the property of their respective owners.






INQUIRY #: 5489672.8

YEAR: 2017

— = 500'






INQUIRY #: 5489672.8

YEAR: 2014

— = 500'





INQUIRY #: 5489672.8

YEAR: 2011

— = 500'






INQUIRY #: 5489672.8

YEAR: 2007

— = 500'






INQUIRY #: 5489672.8

YEAR: 1999

— = 500'





INQUIRY #: 5489672.8

YEAR: 1994

— = 500'





INQUIRY #: 5489672.8

YEAR: 1988

— = 500'





INQUIRY #: 5489672.8

YEAR: 1980

— = 500'








INQUIRY #: 5489672.8

YEAR: 1978

— = 500'





INQUIRY #: 5489672.8

YEAR: 1972

— = 500'





INQUIRY #: 5489672.8

YEAR: 1962

— = 500'





INQUIRY #: 5489672.8

YEAR: 1952

— = 500'





INQUIRY #: 5489672.8

YEAR: 1938

— = 500'



## **APPENDIX B**

### **Topographic Maps**

Fifth Ave Eco Orchard  
3001-13 & 3024-40 West Fifth Ave  
Chicago, IL 60612

Inquiry Number: 5489672.4

November 19, 2018

# EDR Historical Topo Map Report

with QuadMatch™



6 Armstrong Road, 4th floor  
Shelton, CT 06484  
Toll Free: 800.352.0050  
[www.edrnet.com](http://www.edrnet.com)

# EDR Historical Topo Map Report

11/19/18

**Site Name:**

Fifth Ave Eco Orchard  
3001-13 & 3024-40 West Fifth  
Chicago, IL 60612  
EDR Inquiry # 5489672.4

**Client Name:**

Brecheisen Engineering Inc.  
516 W. Briar PI Suite 12A  
Chicago, IL 60657-0000  
Contact: Tom Brecheisen



EDR Topographic Map Library has been searched by EDR and maps covering the target property location as provided by Brecheisen Engineering Inc. were identified for the years listed below. EDR's Historical Topo Map Report is designed to assist professionals in evaluating potential liability on a target property resulting from past activities. EDR's Historical Topo Map Report includes a search of a collection of public and private color historical topographic maps, dating back to the late 1800s.

**Search Results:****Coordinates:**

<b>P.O.#</b>	NA	<b>Latitude:</b>	41.879348 41° 52' 46" North
<b>Project:</b>	Fifth Ave Eco Orchard	<b>Longitude:</b>	-87.701547 -87° 42' 6" West
		<b>UTM Zone:</b>	Zone 16 North
		<b>UTM X Meters:</b>	441789.76
		<b>UTM Y Meters:</b>	4636618.42
		<b>Elevation:</b>	597.00' above sea level

**Maps Provided:**

2012	1901
1997	1900
1993	1891
1978, 1980	1889
1972	
1963	
1953	
1929	

**Disclaimer - Copyright and Trademark Notice**

This Report contains certain information obtained from a variety of public and other sources reasonably available to Environmental Data Resources, Inc. It cannot be concluded from this Report that coverage information for the target and surrounding properties does not exist from other sources. NO WARRANTY EXPRESSED OR IMPLIED, IS MADE WHATSOEVER IN CONNECTION WITH THIS REPORT. ENVIRONMENTAL DATA RESOURCES, INC. SPECIFICALLY DISCLAIMS THE MAKING OF ANY SUCH WARRANTIES, INCLUDING WITHOUT LIMITATION, MERCHANTABILITY OR FITNESS FOR A PARTICULAR USE OR PURPOSE. ALL RISK IS ASSUMED BY THE USER. IN NO EVENT SHALL ENVIRONMENTAL DATA RESOURCES, INC. BE LIABLE TO ANYONE, WHETHER ARISING OUT OF ERRORS OR OMISSIONS, NEGLIGENCE, ACCIDENT OR ANY OTHER CAUSE, FOR ANY LOSS OF DAMAGE, INCLUDING, WITHOUT LIMITATION, SPECIAL, INCIDENTAL, CONSEQUENTIAL, OR EXEMPLARY DAMAGES. ANY LIABILITY ON THE PART OF ENVIRONMENTAL DATA RESOURCES, INC. IS STRICTLY LIMITED TO A REFUND OF THE AMOUNT PAID FOR THIS REPORT. Purchaser accepts this Report "AS IS". Any analyses, estimates, ratings, environmental risk levels or risk codes provided in this Report are provided for illustrative purposes only, and are not intended to provide, nor should they be interpreted as providing any facts regarding, or prediction or forecast of, any environmental risk for any property. Only a Phase I Environmental Site Assessment performed by an environmental professional can provide information regarding the environmental risk for any property. Additionally, the information provided in this Report is not to be construed as legal advice.

Copyright 2018 by Environmental Data Resources, Inc. All rights reserved. Reproduction in any media or format, in whole or in part, of any report or map of Environmental Data Resources, Inc., or its affiliates, is prohibited without prior written permission.

EDR and its logos (including Sanborn and Sanborn Map) are trademarks of Environmental Data Resources, Inc. or its affiliates. All other trademarks used herein are the property of their respective owners.



## Topo Sheet Key

This EDR Topo Map Report is based upon the following USGS topographic map sheets.

### 2012 Source Sheets



Englewood  
2012  
7.5-minute, 24000



Chicago Loop  
2012  
7.5-minute, 24000

### 1997 Source Sheets



Chicago Loop  
1997  
7.5-minute, 24000  
Aerial Photo Revised 1988



Englewood  
1997  
7.5-minute, 24000  
Aerial Photo Revised 1997

### 1993 Source Sheets



Englewood  
1993  
7.5-minute, 24000  
Aerial Photo Revised 1988



Chicago Loop  
1993  
7.5-minute, 24000  
Aerial Photo Revised 1988

### 1978, 1980 Source Sheets



Chicago Loop  
1978  
7.5-minute, 24000  
Aerial Photo Revised 1972



Englewood  
1980  
7.5-minute, 24000  
Aerial Photo Revised 1978

## Topo Sheet Key

This EDR Topo Map Report is based upon the following USGS topographic map sheets.

### 1972 Source Sheets



Englewood  
1972  
7.5-minute, 24000  
Aerial Photo Revised 1972



Chicago Loop  
1972  
7.5-minute, 24000  
Aerial Photo Revised 1972

### 1963 Source Sheets



Chicago Loop  
1963  
7.5-minute, 24000  
Aerial Photo Revised 1962



Englewood  
1963  
7.5-minute, 24000  
Aerial Photo Revised 1963

### 1953 Source Sheets



Englewood  
1953  
7.5-minute, 24000



Chicago Loop  
1953  
7.5-minute, 24000

### 1929 Source Sheets



Englewood  
1929  
7.5-minute, 24000



Chicago Loop  
1929  
7.5-minute, 24000

## **Topo Sheet Key**

This EDR Topo Map Report is based upon the following USGS topographic map sheets.

### **1901 Source Sheets**



Chicago  
1901  
15-minute, 62500

### **1900 Source Sheets**



Chicago  
1900  
15-minute, 62500

### **1891 Source Sheets**

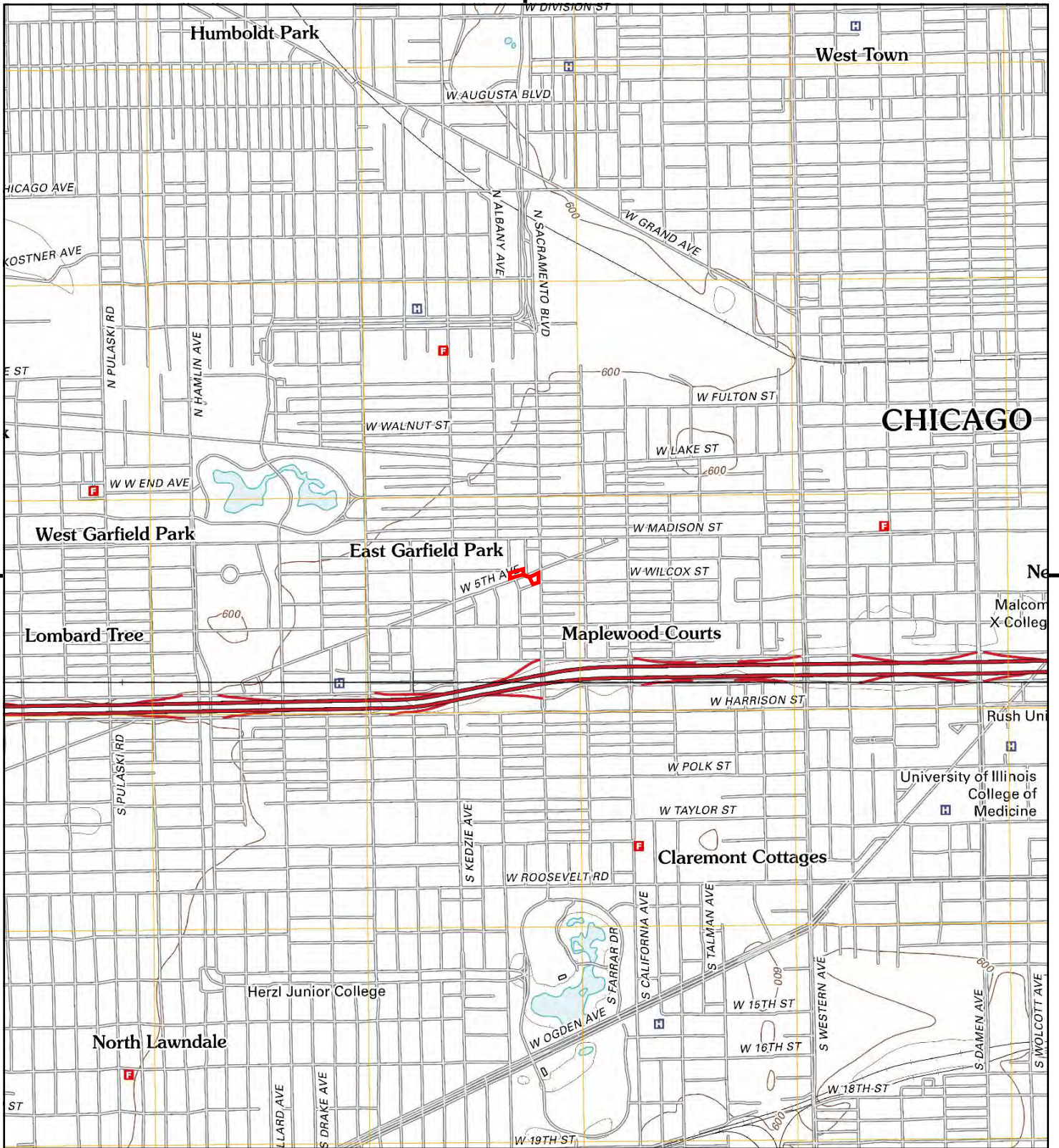


Chicago  
1891  
15-minute, 62500

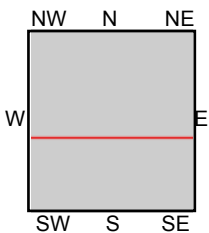
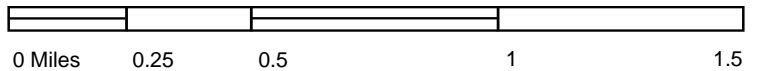
### **1889 Source Sheets**



Chicago  
1889  
15-minute, 62500



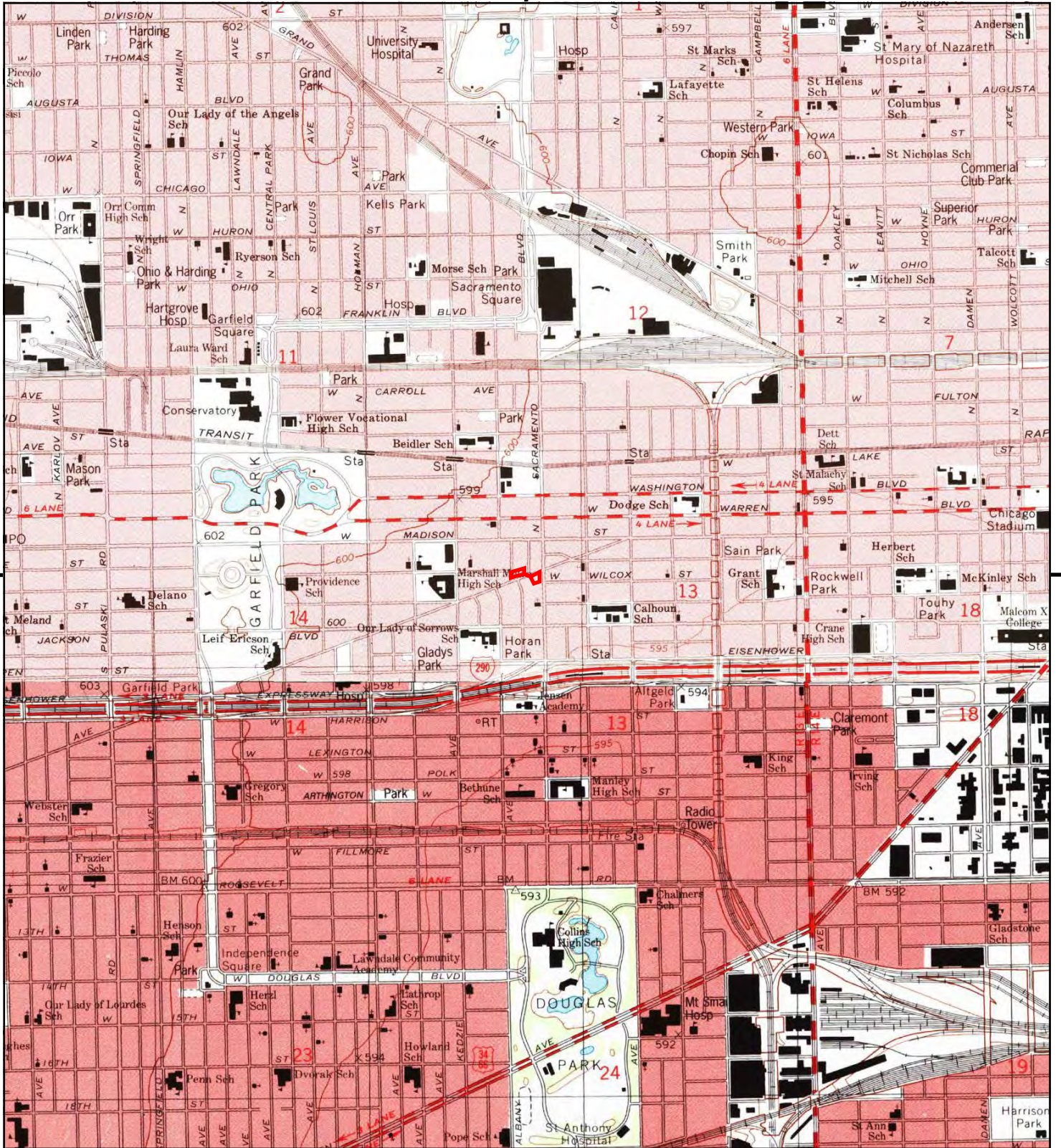
This report includes information from the following map sheet(s).



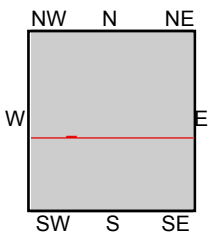
TP, Chicago Loop, 2012, 7.5-minute  
 S, Englewood, 2012, 7.5-minute

**SITE NAME:** Fifth Ave Eco Orchard  
**ADDRESS:** 3001-13 & 3024-40 West Fifth Ave  
 Chicago, IL 60612  
**CLIENT:** Brecheisen Engineering Inc.





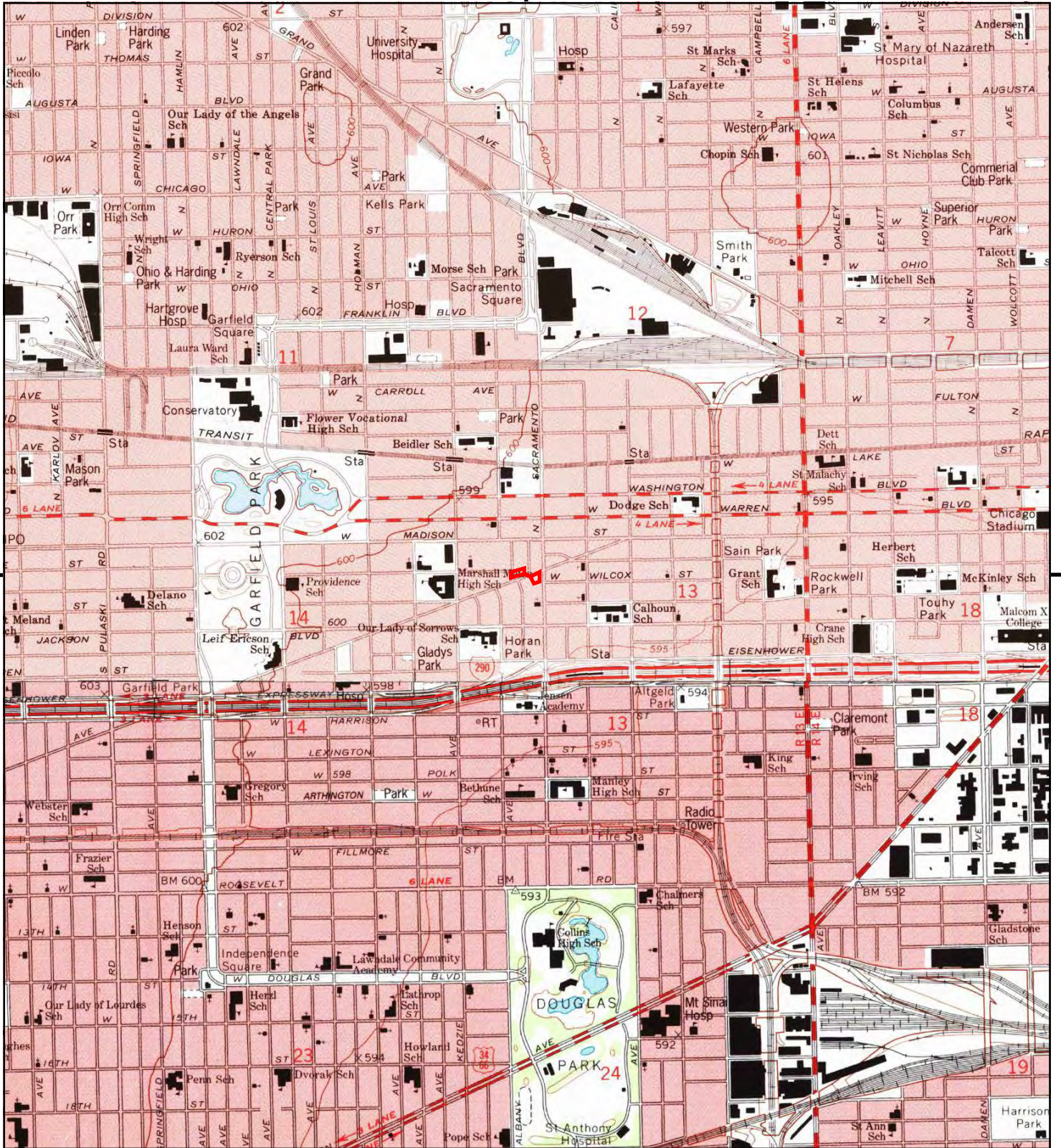
This report includes information from the following map sheet(s).



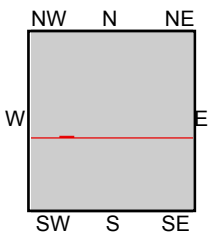
TP, Chicago Loop, 1997, 7.5-minute  
 S, Englewood, 1997, 7.5-minute

**SITE NAME:** Fifth Ave Eco Orchard  
**ADDRESS:** 3001-13 & 3024-40 West Fifth Ave  
 Chicago, IL 60612  
**CLIENT:** Brecheisen Engineering Inc.





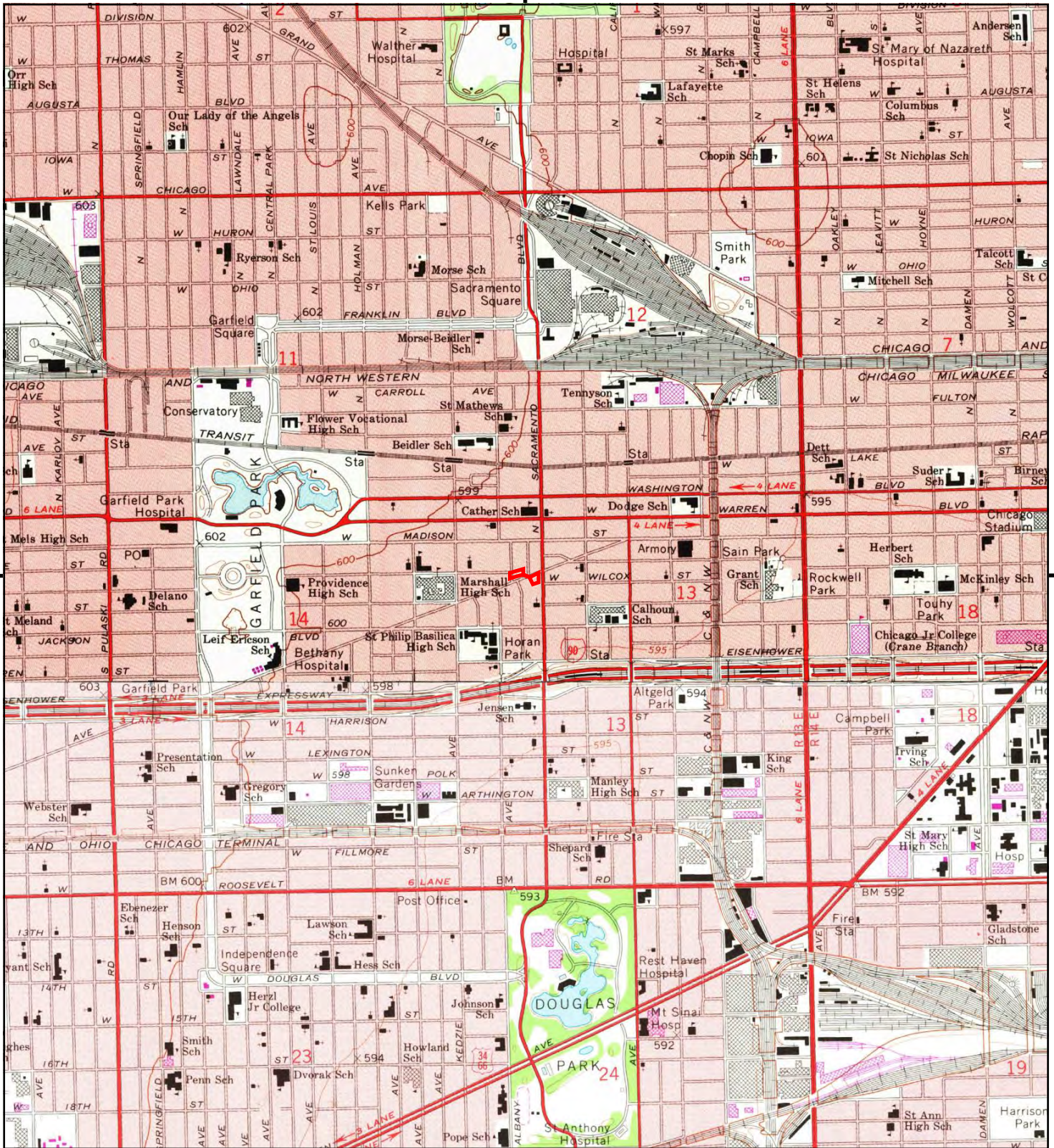
This report includes information from the following map sheet(s).



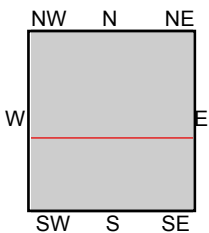
TP, Chicago Loop, 1993, 7.5-minute  
S, Englewood, 1993, 7.5-minute

**SITE NAME:** Fifth Ave Eco Orchard  
**ADDRESS:** 3001-13 & 3024-40 West Fifth Ave  
Chicago, IL 60612  
**CLIENT:** Brecheisen Engineering Inc.





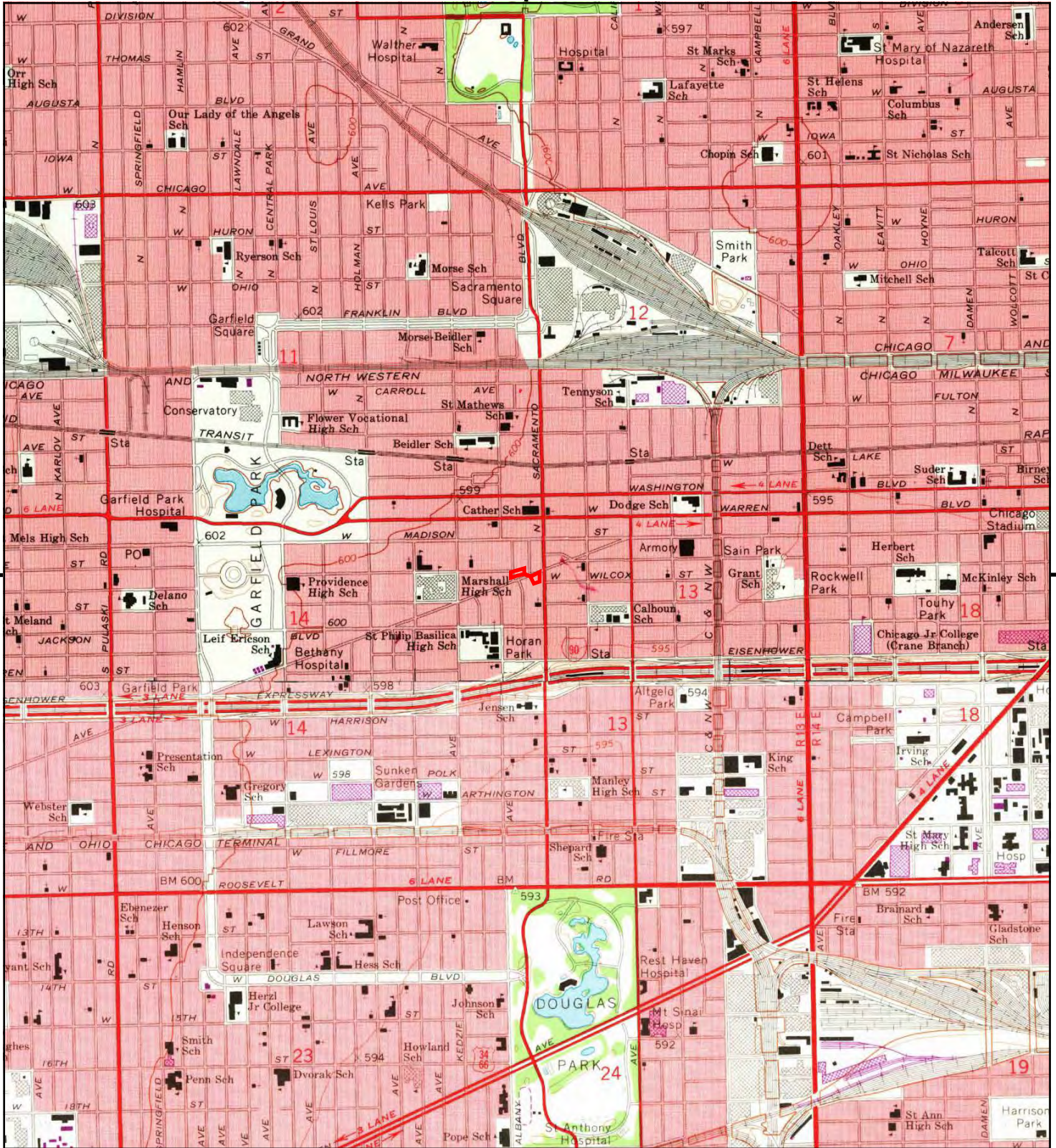
This report includes information from the following map sheet(s).



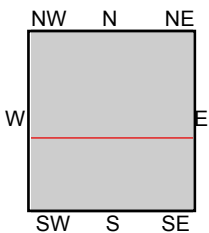
TP, Chicago Loop, 1978, 7.5-minute  
S, Englewood, 1980, 7.5-minute

SITE NAME: Fifth Ave Eco Orchard  
ADDRESS: 3001-13 & 3024-40 West Fifth Ave  
Chicago, IL 60612  
CLIENT: Brecheisen Engineering Inc.





This report includes information from the following map sheet(s).

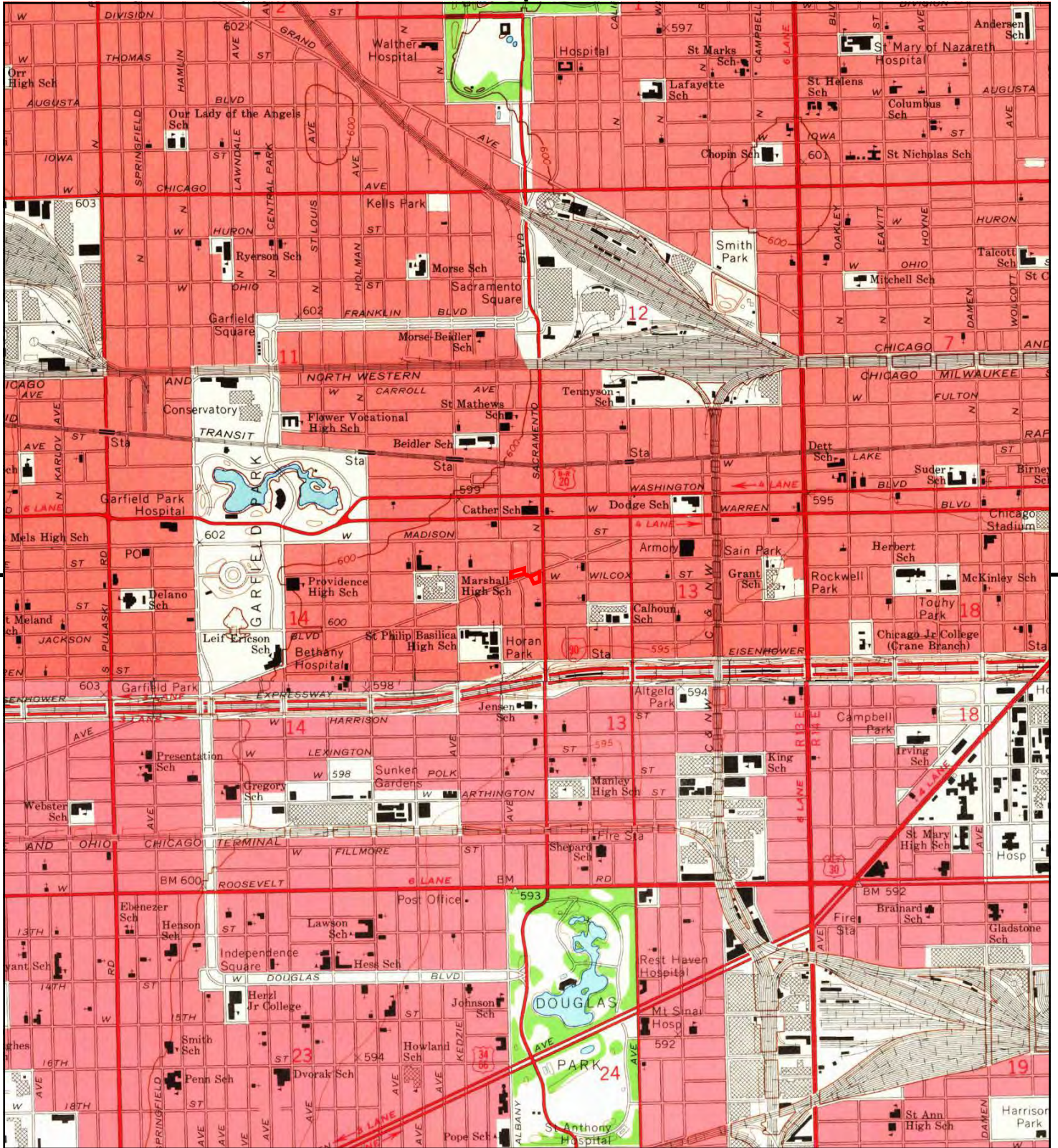


TP, Chicago Loop, 1972, 7.5-minute  
 S, Englewood, 1972, 7.5-minute

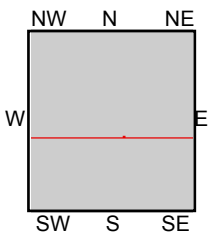
**SITE NAME:** Fifth Ave Eco Orchard  
**ADDRESS:** 3001-13 & 3024-40 West Fifth Ave  
 Chicago, IL 60612  
**CLIENT:** Brecheisen Engineering Inc.







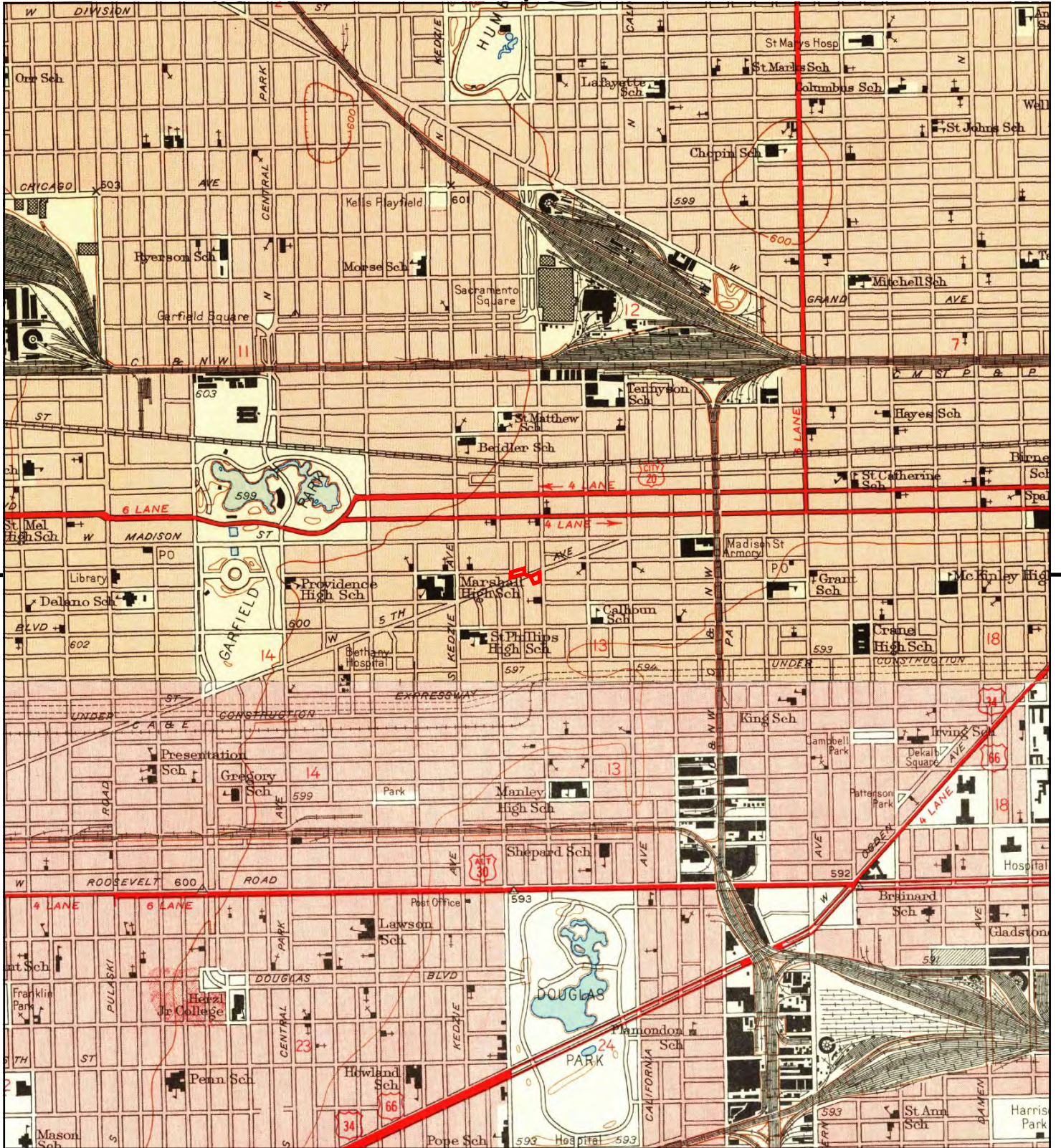
This report includes information from the following map sheet(s).



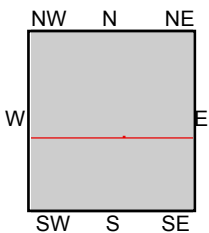
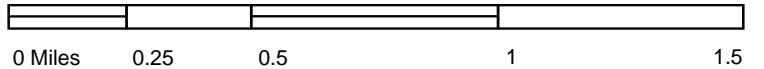
TP, Chicago Loop, 1963, 7.5-minute  
S, Englewood, 1963, 7.5-minute

**SITE NAME:** Fifth Ave Eco Orchard  
**ADDRESS:** 3001-13 & 3024-40 West Fifth Ave  
Chicago, IL 60612  
**CLIENT:** Brecheisen Engineering Inc.





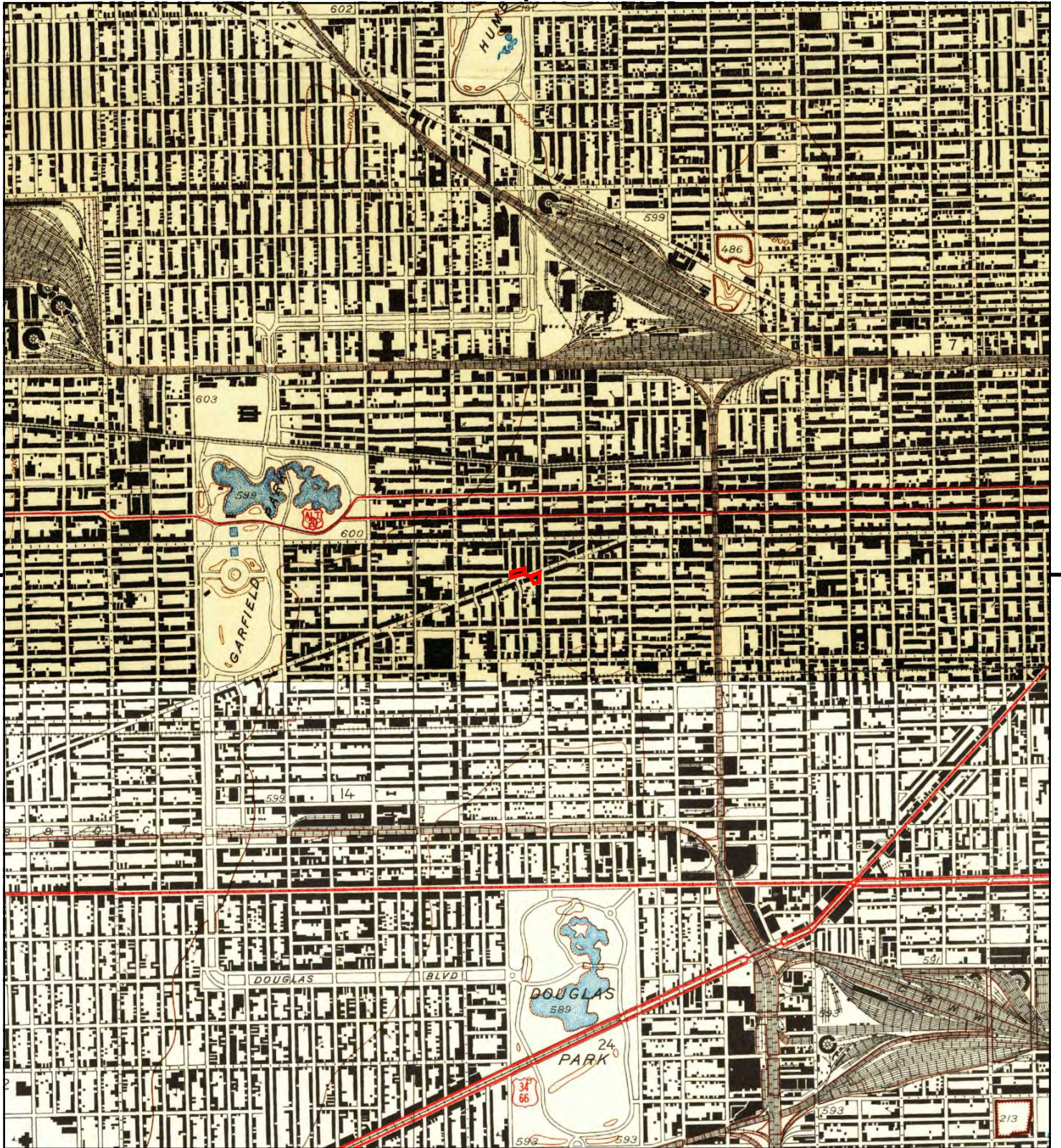
This report includes information from the following map sheet(s).



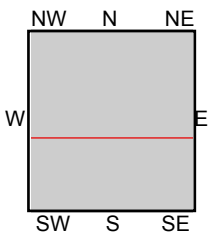
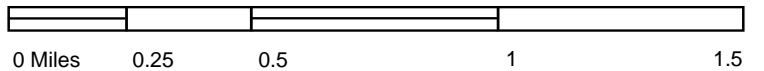
TP, Chicago Loop, 1953, 7.5-minute  
 S, Englewood, 1953, 7.5-minute

**SITE NAME:** Fifth Ave Eco Orchard  
**ADDRESS:** 3001-13 & 3024-40 West Fifth Ave  
 Chicago, IL 60612  
**CLIENT:** Brecheisen Engineering Inc.





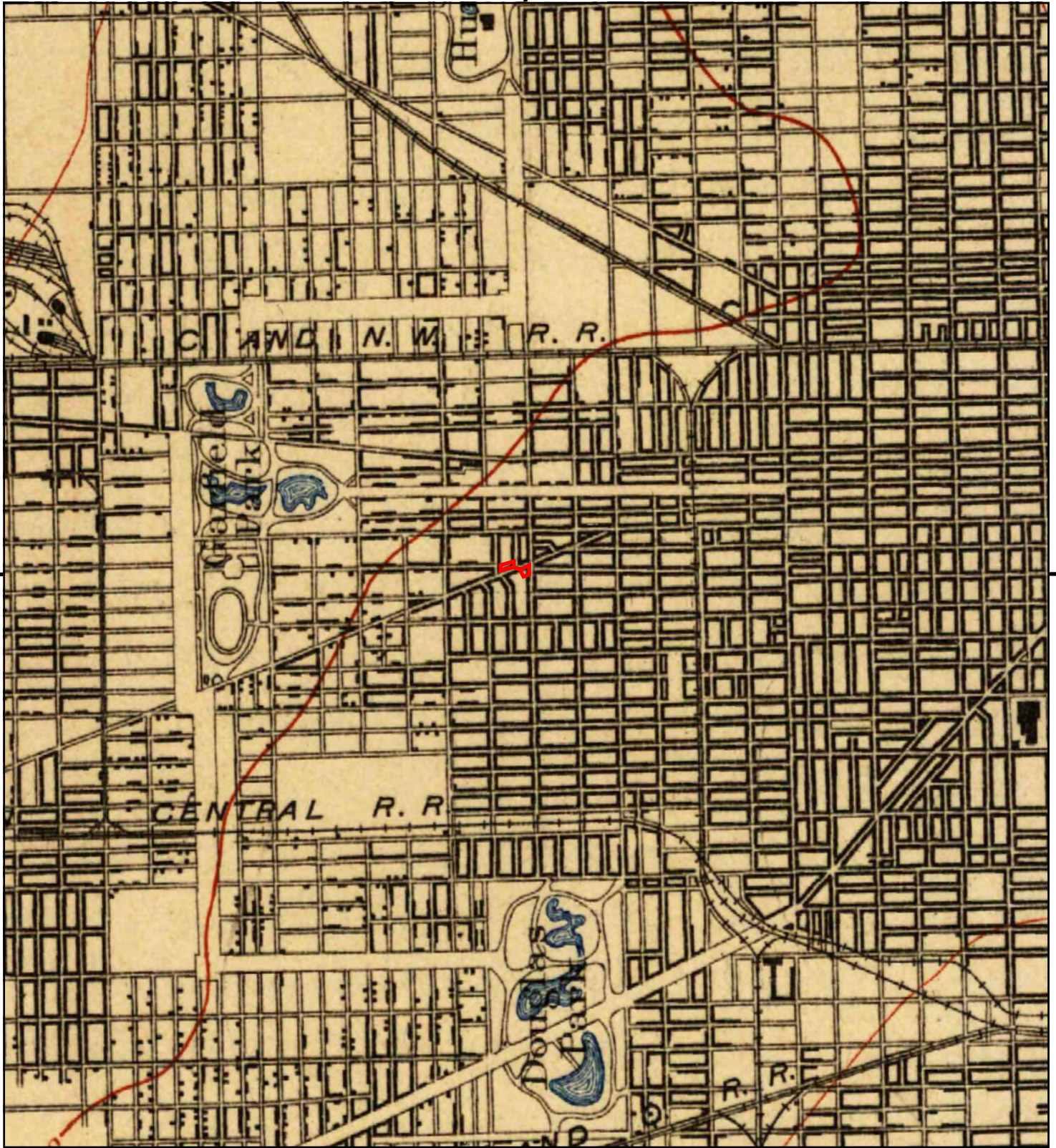
This report includes information from the following map sheet(s).



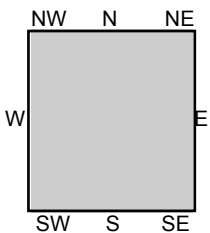
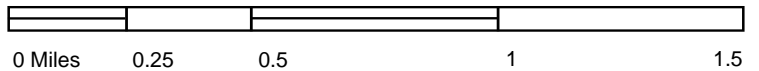
TP, Chicago Loop, 1929, 7.5-minute  
S, Englewood, 1929, 7.5-minute

**SITE NAME:** Fifth Ave Eco Orchard  
**ADDRESS:** 3001-13 & 3024-40 West Fifth Ave  
Chicago, IL 60612  
**CLIENT:** Brecheisen Engineering Inc.





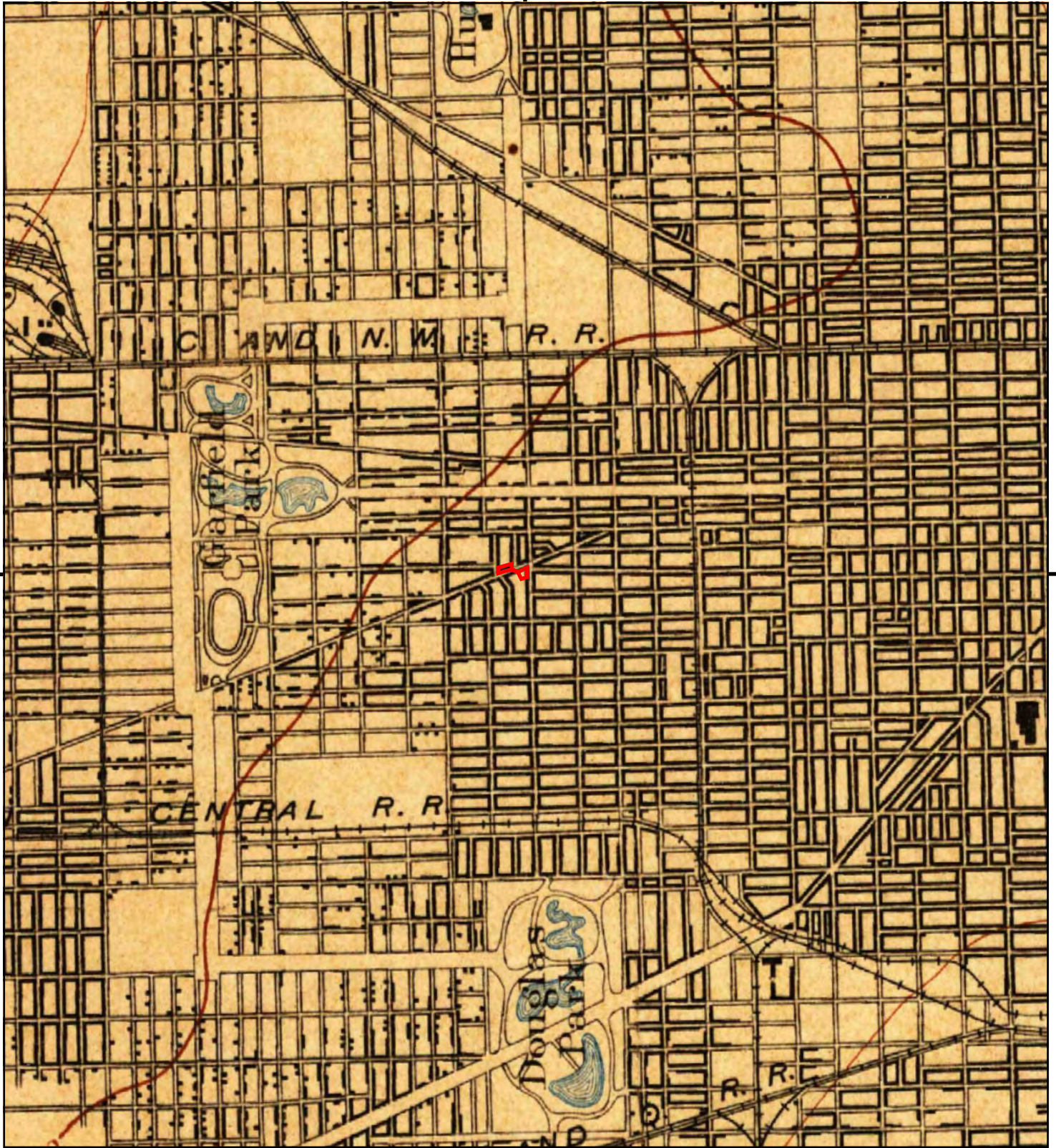
This report includes information from the following map sheet(s).



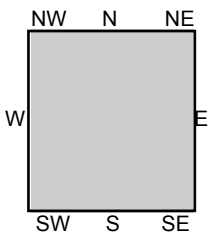
TP, Chicago, 1901, 15-minute

SITE NAME: Fifth Ave Eco Orchard  
 ADDRESS: 3001-13 & 3024-40 West Fifth Ave  
 Chicago, IL 60612  
 CLIENT: Brecheisen Engineering Inc.





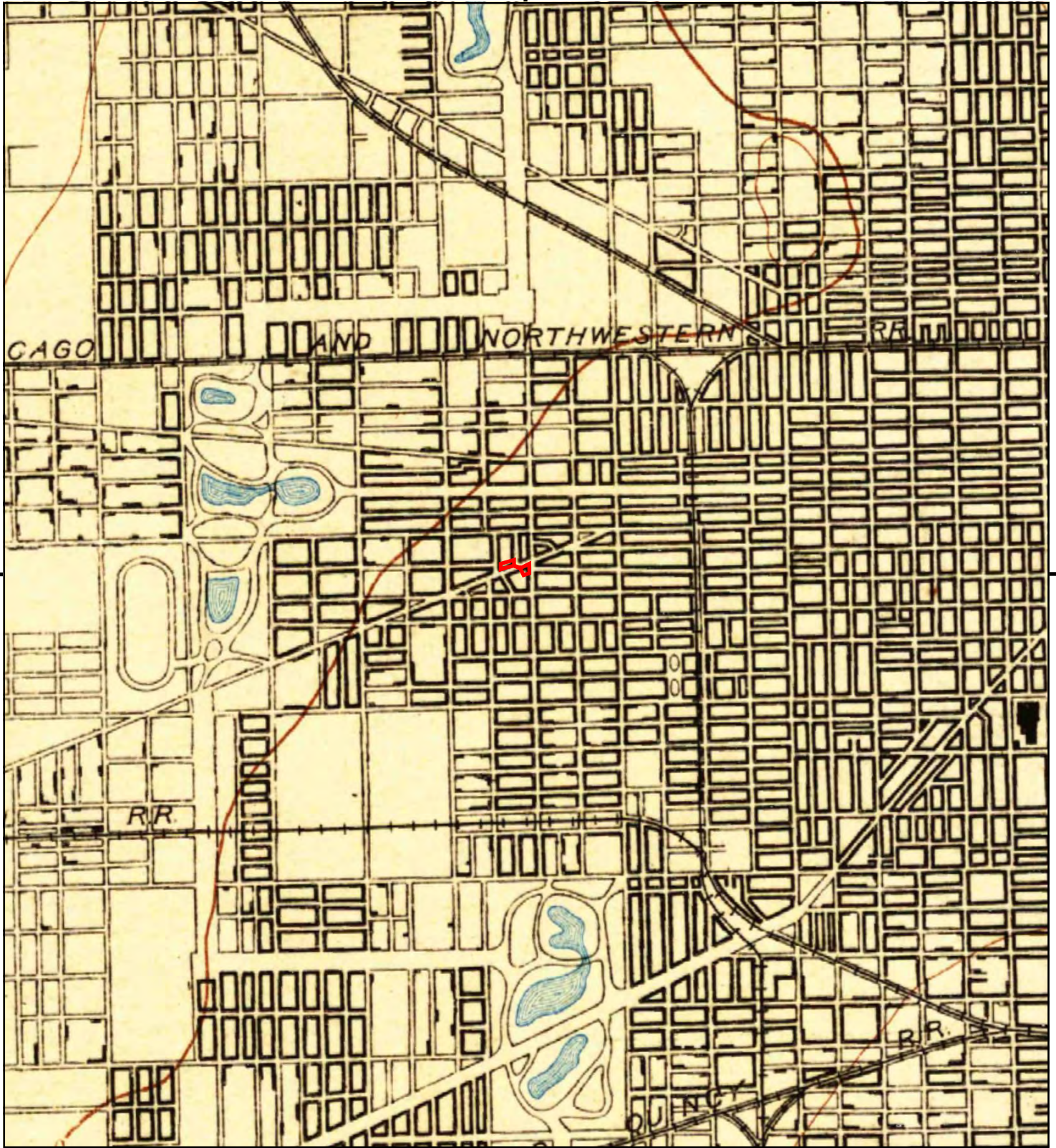
This report includes information from the following map sheet(s).



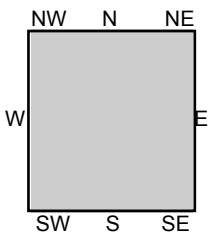
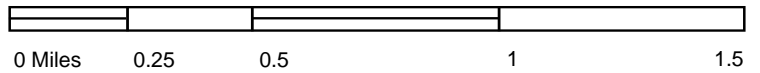
TP, Chicago, 1900, 15-minute

SITE NAME: Fifth Ave Eco Orchard  
 ADDRESS: 3001-13 & 3024-40 West Fifth Ave  
 Chicago, IL 60612  
 CLIENT: Brecheisen Engineering Inc.





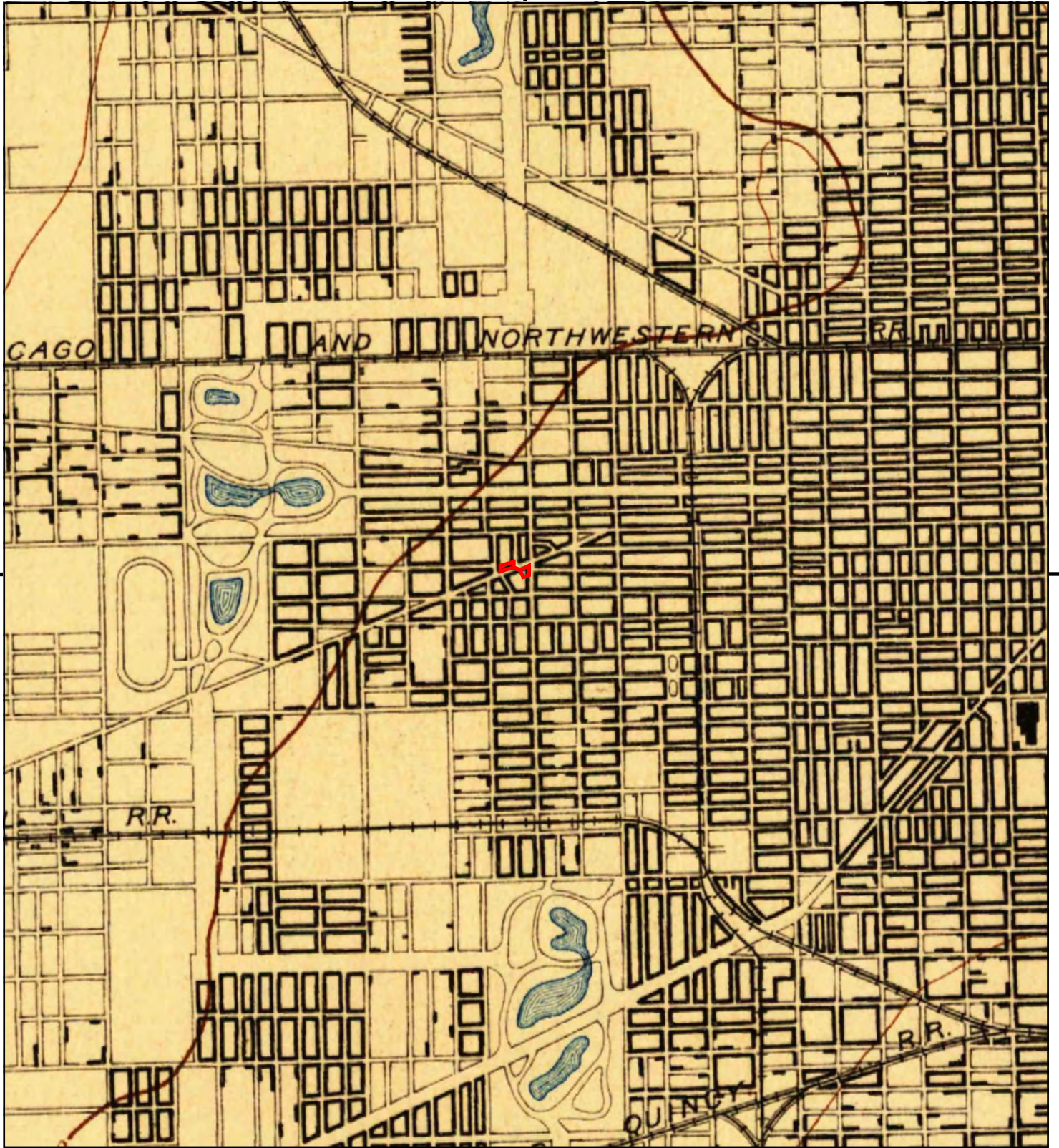
This report includes information from the following map sheet(s).



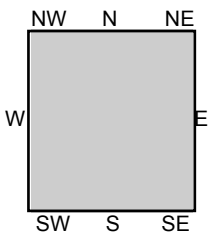
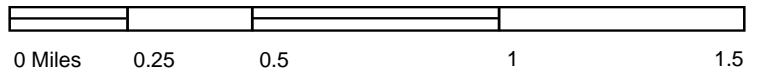
TP, Chicago, 1891, 15-minute

SITE NAME: Fifth Ave Eco Orchard  
 ADDRESS: 3001-13 & 3024-40 West Fifth Ave  
 Chicago, IL 60612  
 CLIENT: Brecheisen Engineering Inc.





This report includes information from the following map sheet(s).



TP, Chicago, 1889, 15-minute

SITE NAME: Fifth Ave Eco Orchard  
 ADDRESS: 3001-13 & 3024-40 West Fifth Ave  
 Chicago, IL 60612  
 CLIENT: Brecheisen Engineering Inc.



## **APPENDIX C**

### **Sanborn Maps**



Fifth Ave Eco Orchard  
3001-13 & 3024-40 West Fifth Ave  
Chicago, IL 60612

Inquiry Number: 5489672.3

November 20, 2018

## Certified Sanborn® Map Report



6 Armstrong Road, 4th floor  
Shelton, CT 06484  
Toll Free: 800.352.0050  
[www.edrnet.com](http://www.edrnet.com)

# Certified Sanborn® Map Report

11/20/18

**Site Name:**

Fifth Ave Eco Orchard  
3001-13 & 3024-40 West Fifth  
Chicago, IL 60612  
EDR Inquiry # 5489672.3

**Client Name:**

Brecheisen Engineering Inc.  
516 W. Briar Pl Suite 12A  
Chicago, IL 60657-0000  
Contact: Tom Brecheisen



The Sanborn Library has been searched by EDR and maps covering the target property location as provided by Brecheisen Engineering Inc. were identified for the years listed below. The Sanborn Library is the largest, most complete collection of fire insurance maps. The collection includes maps from Sanborn, Bromley, Perris & Browne, Hopkins, Barlow, and others. Only Environmental Data Resources Inc. (EDR) is authorized to grant rights for commercial reproduction of maps by the Sanborn Library LLC, the copyright holder for the collection. Results can be authenticated by visiting [www.edrnet.com/sanborn](http://www.edrnet.com/sanborn).

The Sanborn Library is continually enhanced with newly identified map archives. This report accesses all maps in the collection as of the day this report was generated.

**Certified Sanborn Results:**

**Certification #** C7D4-45E2-8B1F  
**PO #** NA  
**Project** Fifth Ave Eco Orchard

**Maps Provided:**

2004	1896
2002	
1993	
1991	
1988	
1975	
1950	
1922	



Sanborn® Library search results

Certification #: C7D4-45E2-8B1F

The Sanborn Library includes more than 1.2 million fire insurance maps from Sanborn, Bromley, Perris & Browne, Hopkins, Barlow and others which track historical property usage in approximately 12,000 American cities and towns. Collections searched:

- Library of Congress
- University Publications of America
- EDR Private Collection

*The Sanborn Library LLC Since 1866™*

**Limited Permission To Make Copies**

Brecheisen Engineering Inc. (the client) is permitted to make up to FIVE photocopies of this Sanborn Map transmittal and each fire insurance map accompanying this report solely for the limited use of its customer. No one other than the client is authorized to make copies. Upon request made directly to an EDR Account Executive, the client may be permitted to make a limited number of additional photocopies. This permission is conditioned upon compliance by the client, its customer and their agents with EDR's copyright policy; a copy of which is available upon request.

**Disclaimer - Copyright and Trademark Notice**

This Report contains certain information obtained from a variety of public and other sources reasonably available to Environmental Data Resources, Inc. It cannot be concluded from this Report that coverage information for the target and surrounding properties does not exist from other sources. NO WARRANTY EXPRESSED OR IMPLIED, IS MADE WHATSOEVER IN CONNECTION WITH THIS REPORT. ENVIRONMENTAL DATA RESOURCES, INC. SPECIFICALLY DISCLAIMS THE MAKING OF ANY SUCH WARRANTIES, INCLUDING WITHOUT LIMITATION, MERCHANTABILITY OR FITNESS FOR A PARTICULAR USE OR PURPOSE. ALL RISK IS ASSUMED BY THE USER. IN NO EVENT SHALL ENVIRONMENTAL DATA RESOURCES, INC. BE LIABLE TO ANYONE, WHETHER ARISING OUT OF ERRORS OR OMISSIONS, NEGLIGENCE, ACCIDENT OR ANY OTHER CAUSE, FOR ANY LOSS OF DAMAGE, INCLUDING, WITHOUT LIMITATION, SPECIAL, INCIDENTAL, CONSEQUENTIAL, OR EXEMPLARY DAMAGES. ANY LIABILITY ON THE PART OF ENVIRONMENTAL DATA RESOURCES, INC. IS STRICTLY LIMITED TO A REFUND OF THE AMOUNT PAID FOR THIS REPORT. Purchaser accepts this Report "AS IS". Any analyses, estimates, ratings, environmental risk levels or risk codes provided in this Report are provided for illustrative purposes only, and are not intended to provide, nor should they be interpreted as providing any facts regarding, or prediction or forecast of, any environmental risk for any property. Only a Phase I Environmental Site Assessment performed by an environmental professional can provide information regarding the environmental risk for any property. Additionally, the information provided in this Report is not to be construed as legal advice. Copyright 2018 by Environmental Data Resources, Inc. All rights reserved. Reproduction in any media or format, in whole or in part, of any report or map of Environmental Data Resources, Inc., or its affiliates, is prohibited without prior written permission.

EDR and its logos (including Sanborn and Sanborn Map) are trademarks of Environmental Data Resources, Inc. or its affiliates. All other trademarks used herein are the property of their respective owners.

## Sanborn Sheet Key

This Certified Sanborn Map Report is based upon the following Sanborn Fire Insurance map sheets.



### 2004 Source Sheets



Volume 11, Sheet 113  
2004



Volume 11, Sheet 114  
2004



Volume 11, Sheet 115  
2004

### 2002 Source Sheets



Volume 11, Sheet 113  
2002




Volume 11, Sheet 114  
2002



Volume 11, Sheet 115  
2002

### 1993 Source Sheets



Volume 11, Sheet 113  
1993



Volume 11, Sheet 114  
1993



Volume 11, Sheet 115  
1993

### 1991 Source Sheets



Volume 11, Sheet 113  
1991



Volume 11, Sheet 114  
1991




Volume 11, Sheet 115  
1991

## Sanborn Sheet Key


This Certified Sanborn Map Report is based upon the following Sanborn Fire Insurance map sheets.



### 1988 Source Sheets



Volume 11, Sheet 113  
1988



Volume 11, Sheet 114  
1988



Volume 11, Sheet 115  
1988

### 1975 Source Sheets



Volume 11, Sheet 113  
1975




Volume 11, Sheet 114  
1975



Volume 11, Sheet 115  
1975

### 1950 Source Sheets



Volume 11, Sheet 113  
1950



Volume 11, Sheet 114  
1950



Volume 11, Sheet 115  
1950

### 1922 Source Sheets



Volume 11, Sheet 113  
1922



Volume 11, Sheet 114  
1922



Volume 11, Sheet 115  
1922

**Sanborn Sheet Key**

This Certified Sanborn Map Report is based upon the following Sanborn Fire Insurance map sheets.



**1896 Source Sheets**



Volume 11, Sheet 113  
1896



Volume 11, Sheet 114  
1896



Volume 11, Sheet 115  
1896



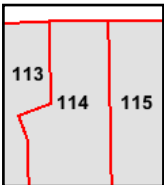
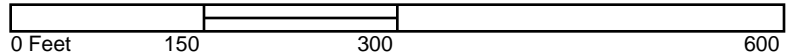
Site Name: Fifth Ave Eco Orchard  
 Address: 3001-13 & 3024-40 West Fifth Ave  
 City, ST, ZIP: Chicago, IL 60612  
 Client: Brecheisen Engineering Inc.  
 EDR Inquiry: 5489672.3  
 Order Date: 11/20/2018  
 Certification # C7D4-45E2-8B1F  
 Copyright 2004



The certified Sanborn Library search results in this report can be authenticated by visiting [www.edrmaps.com/sanborn](http://www.edrmaps.com/sanborn) and entering the certification number. Only Environmental Data Resources Inc. (EDR) is authorized to grant rights for commercial reproduction of maps by The Sanborn Library LLC, the copyright holder for the collection.

Certification #C7D4-45E2-8B1F

This Certified Sanborn Map combines the following sheets.  
 Outlined areas indicate map sheets within the collection.



Volume 11, Sheet 115  
 Volume 11, Sheet 114  
 Volume 11, Sheet 113





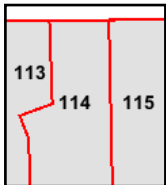
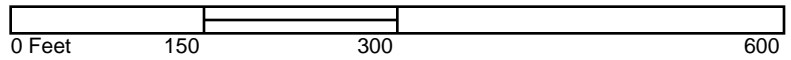
Site Name: Fifth Ave Eco Orchard  
 Address: 3001-13 & 3024-40 West Fifth Ave  
 City, ST, ZIP: Chicago, IL 60612  
 Client: Brecheisen Engineering Inc.  
 EDR Inquiry: 5489672.3  
 Order Date: 11/20/2018  
 Certification # C7D4-45E2-8B1F  
 Copyright 2002



The certified Sanborn Library search results in this report can be authenticated by visiting [www.edrmap.com/sanborn](http://www.edrmap.com/sanborn) and entering the certification number. Only Environmental Data Resources Inc. (EDR) is authorized to grant rights for commercial reproduction of maps by The Sanborn Library LLC, the copyright holder for the collection.

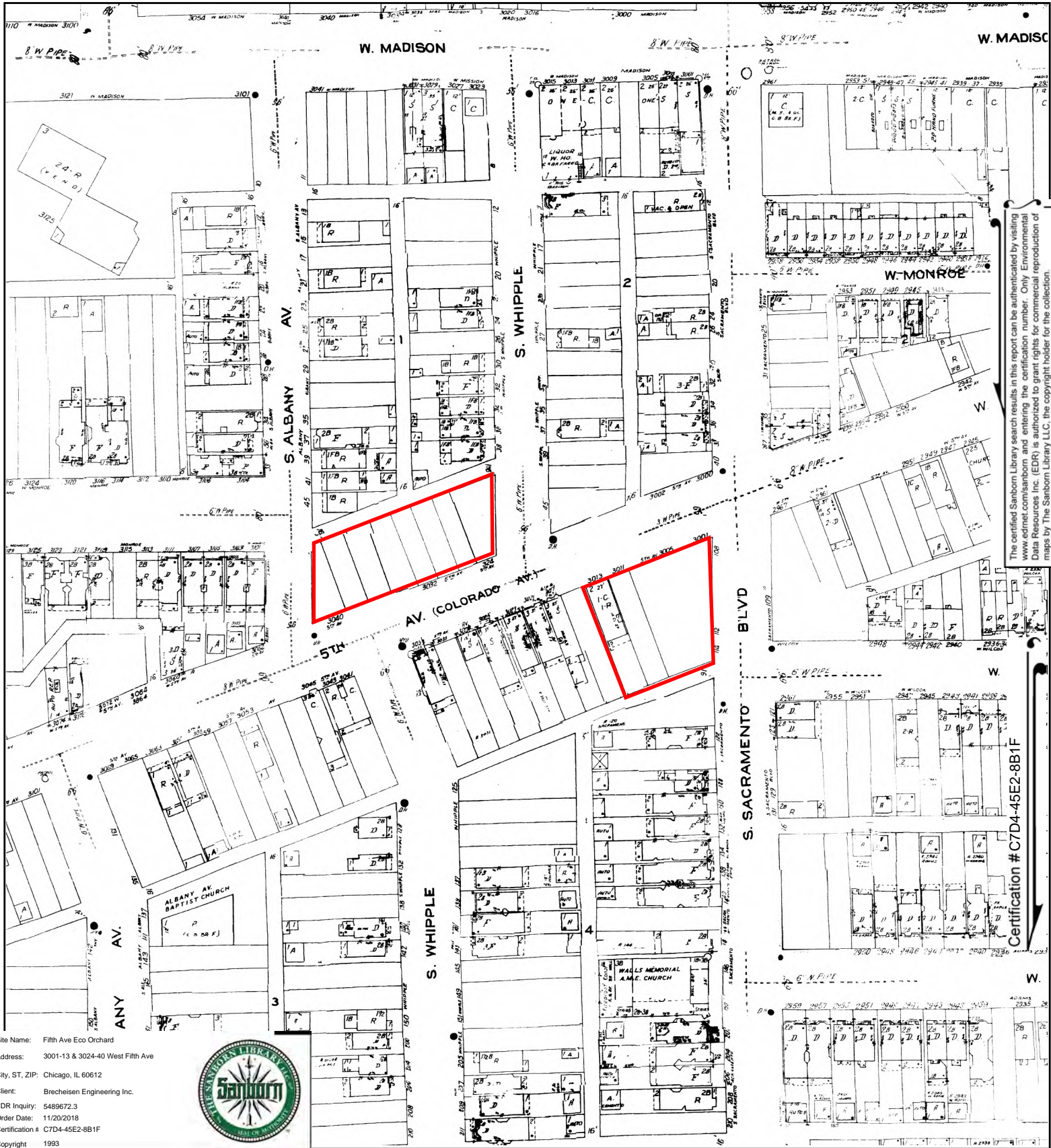
Certification # C7D4-45E2-8B1F

This Certified Sanborn Map combines the following sheets.  
 Outlined areas indicate map sheets within the collection.



Volume 11, Sheet 115  
 Volume 11, Sheet 114  
 Volume 11, Sheet 113





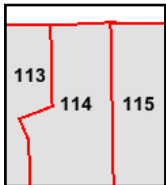
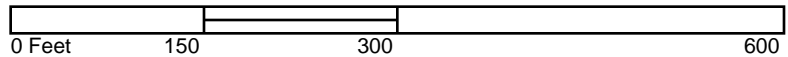
The certified Sanborn Library search results in this report can be authenticated by visiting [www.edr.com/sanborn](http://www.edr.com/sanborn) and entering the certification number. Only Environmental Data Resources Inc. (EDR) is authorized to grant rights for commercial reproduction of maps by The Sanborn Library LLC, the copyright holder for the collection.

Certification # C7D4-45E2-8B1F

Site Name: Fifth Ave Eco Orchard  
 Address: 3001-13 & 3024-40 West Fifth Ave  
 City, ST, ZIP: Chicago, IL 60612  
 Client: Brecheisen Engineering Inc.  
 EDR Inquiry: 5489672.3  
 Order Date: 11/20/2018  
 Certification # C7D4-45E2-8B1F  
 Copyright 1993



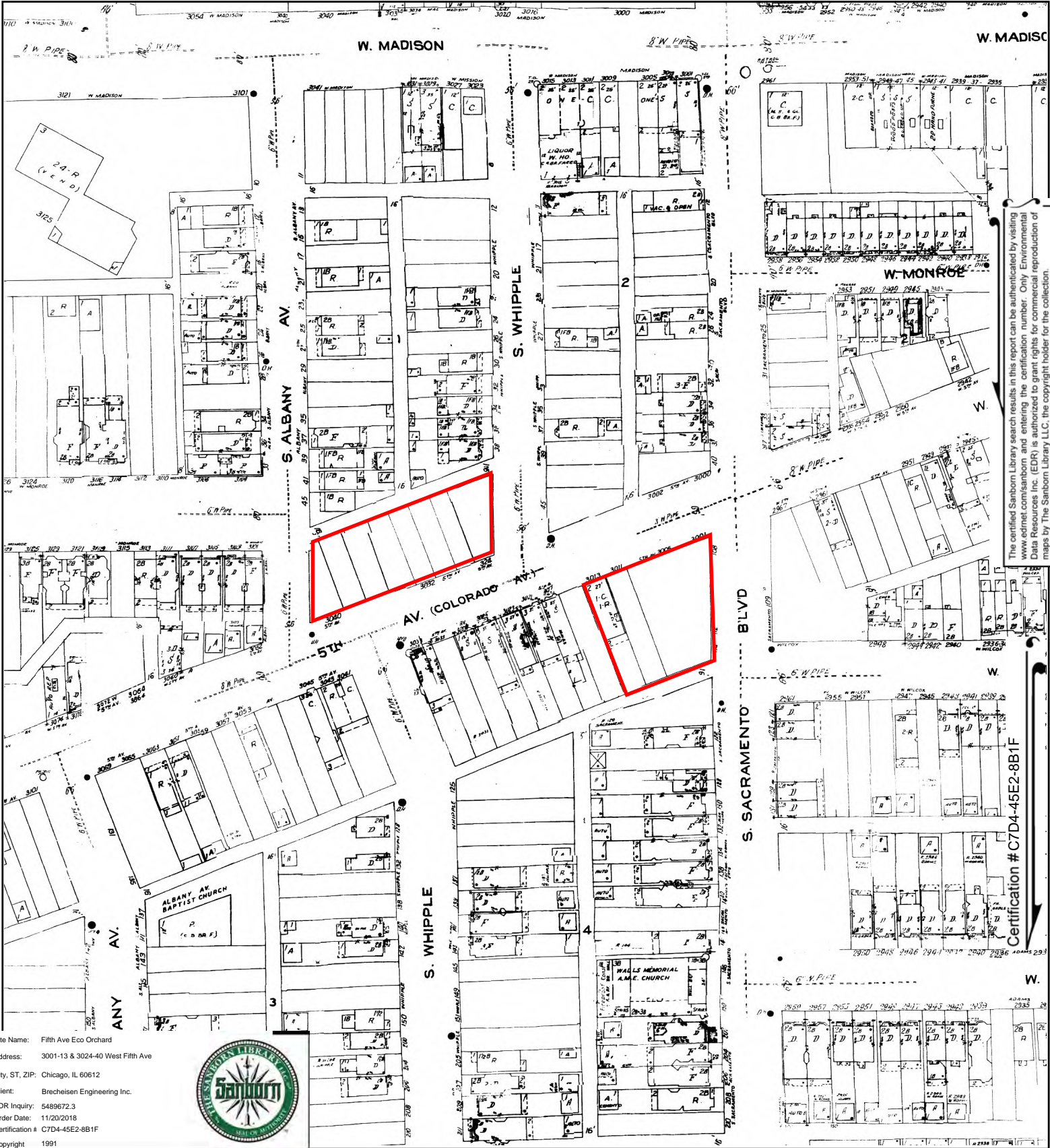
This Certified Sanborn Map combines the following sheets.  
 Outlined areas indicate map sheets within the collection.



Volume 11, Sheet 115  
 Volume 11, Sheet 114  
 Volume 11, Sheet 113







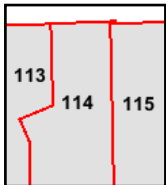
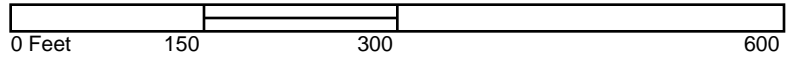
Site Name: Fifth Ave Eco Orchard  
 Address: 3001-13 & 3024-40 West Fifth Ave  
 City, ST, ZIP: Chicago, IL 60612  
 Client: Brecheisen Engineering Inc.  
 EDR Inquiry: 5489672.3  
 Order Date: 11/20/2018  
 Certification #: C7D4-45E2-8B1F  
 Copyright: 1991



The certified Sanborn Library search results in this report can be authenticated by visiting [www.edrmap.com/sanborn](http://www.edrmap.com/sanborn) and entering the certification number. Only Environmental Data Resources Inc. (EDR) is authorized to grant rights for commercial reproduction of maps by The Sanborn Library LLC, the copyright holder for the collection.

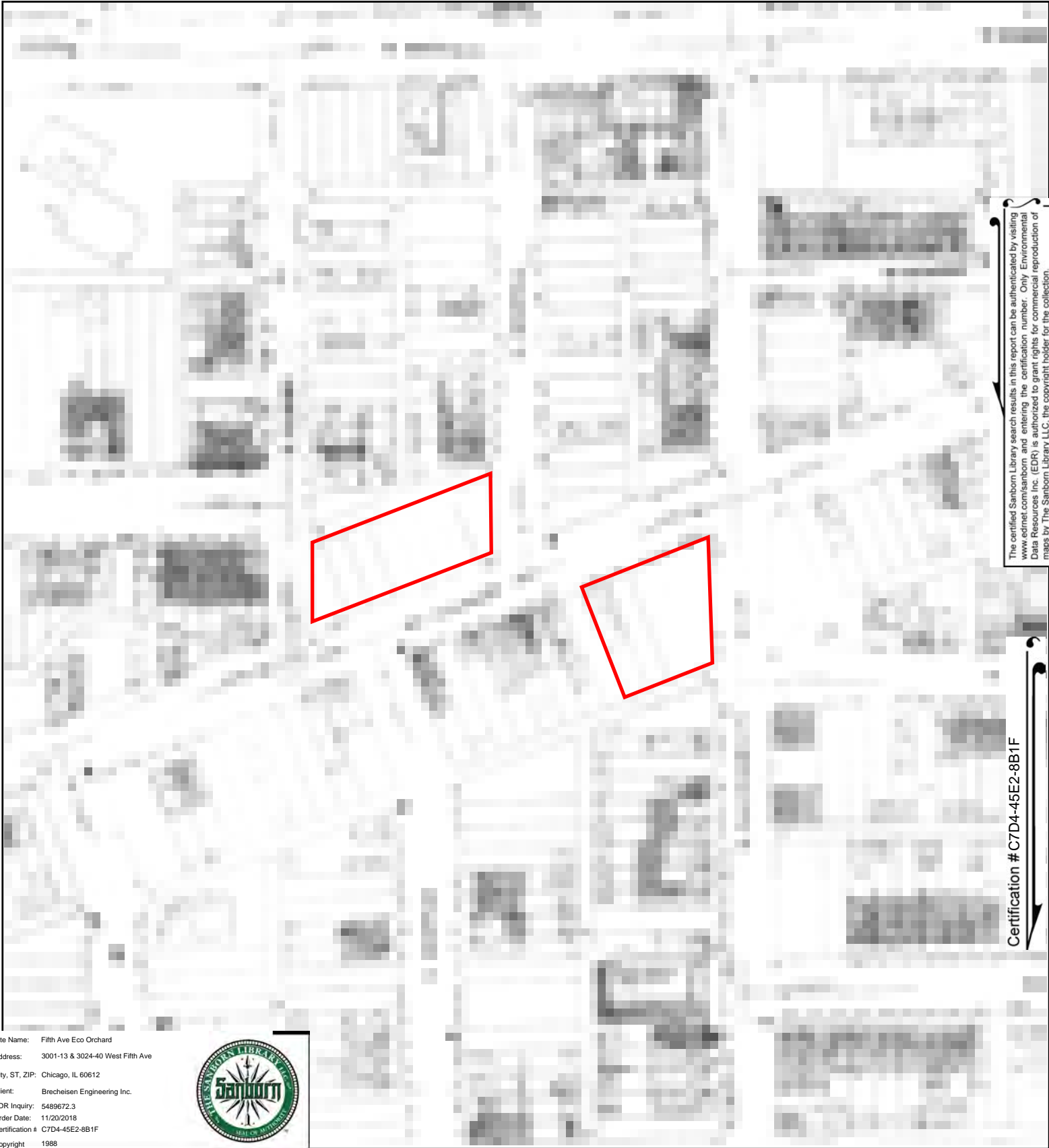
Certification #C7D4-45E2-8B1F

This Certified Sanborn Map combines the following sheets.  
 Outlined areas indicate map sheets within the collection.



Volume 11, Sheet 115  
 Volume 11, Sheet 114  
 Volume 11, Sheet 113





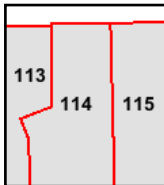
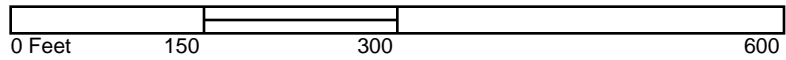
The certified Sanborn Library search results in this report can be authenticated by visiting [www.edrnet.com/sanborn](http://www.edrnet.com/sanborn) and entering the certification number. Only Environmental Data Resources Inc. (EDR) is authorized to grant rights for commercial reproduction of maps by The Sanborn Library LLC, the copyright holder for the collection.

Certification # C7D4-45E2-8B1F

Site Name: Fifth Ave Eco Orchard  
 Address: 3001-13 & 3024-40 West Fifth Ave  
 City, ST, ZIP: Chicago, IL 60612  
 Client: Brecheisen Engineering Inc.  
 EDR Inquiry: 5489672.3  
 Order Date: 11/20/2018  
 Certification # C7D4-45E2-8B1F  
 Copyright 1988



This Certified Sanborn Map combines the following sheets.  
 Outlined areas indicate map sheets within the collection.



Volume 11, Sheet 115  
 Volume 11, Sheet 114  
 Volume 11, Sheet 113





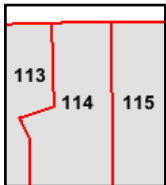
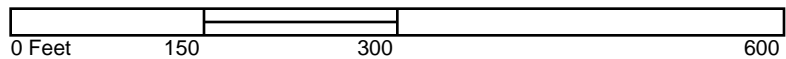
The certified Sanborn Library search results in this report can be authenticated by visiting [www.edrnet.com/sanborn](http://www.edrnet.com/sanborn) and entering the certification number. Only Environmental Data Resources Inc. (EDR) is authorized to grant rights for commercial reproduction of maps by The Sanborn Library LLC, the copyright holder for the collection.

Certification # C7D4-45E2-8B1F

Site Name: Fifth Ave Eco Orchard  
Address: 3001-13 & 3024-40 West Fifth Ave  
City, ST, ZIP: Chicago, IL 60612  
Client: Brecheisen Engineering Inc.  
EDR Inquiry: 5489672.3  
Order Date: 11/20/2018  
Certification # C7D4-45E2-8B1F  
Copyright 1975

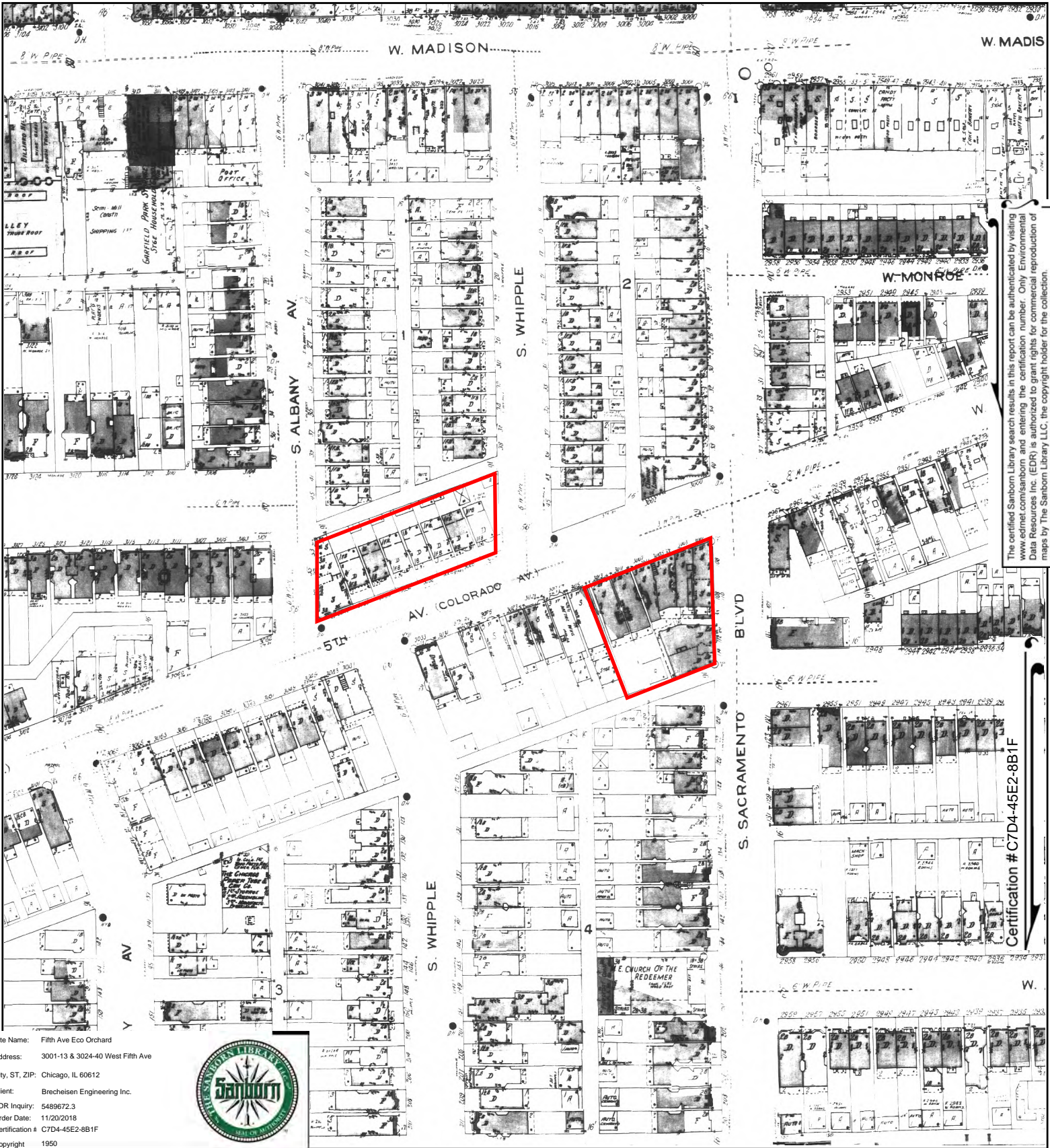


This Certified Sanborn Map combines the following sheets.  
Outlined areas indicate map sheets within the collection.



Volume 11, Sheet 115  
Volume 11, Sheet 114  
Volume 11, Sheet 113





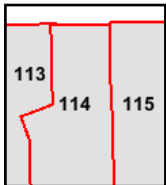
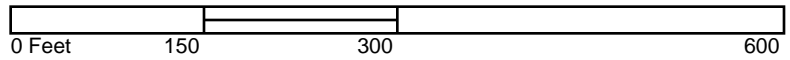
The certified Sanborn Library search results in this report can be authenticated by visiting [www.edr.com/sanborn](http://www.edr.com/sanborn) and entering the certification number. Only Environmental Data Resources Inc. (EDR) is authorized to grant rights for commercial reproduction of maps by The Sanborn Library LLC, the copyright holder for the collection.

Certification # C7D4-45E2-8B1F

Site Name: Fifth Ave Eco Orchard  
 Address: 3001-13 & 3024-40 West Fifth Ave  
 City, ST, ZIP: Chicago, IL 60612  
 Client: Brecheisen Engineering Inc.  
 EDR Inquiry: 5489672.3  
 Order Date: 11/20/2018  
 Certification # C7D4-45E2-8B1F  
 Copyright 1950



This Certified Sanborn Map combines the following sheets.  
 Outlined areas indicate map sheets within the collection.



Volume 11, Sheet 115  
 Volume 11, Sheet 114  
 Volume 11, Sheet 113





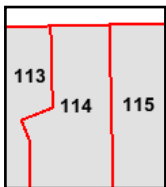
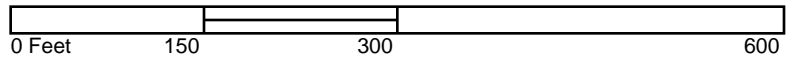
The certified Sanborn Library search results in this report can be authenticated by visiting [www.edr.com/sanborn](http://www.edr.com/sanborn) and entering the certification number. Only Environmental Data Resources Inc. (EDR) is authorized to grant rights for commercial reproduction of maps by The Sanborn Library LLC, the copyright holder for the collection.

Site Name: Fifth Ave Eco Orchard  
 Address: 3001-13 & 3024-40 West Fifth Ave  
 City, ST, ZIP: Chicago, IL 60612  
 Client: Brecheisen Engineering Inc.  
 EDR Inquiry: 5489672.3  
 Order Date: 11/20/2018  
 Certification # C7D4-45E2-8B1F  
 Copyright 1922



Certification #C7D4-45E2-8B1F

This Certified Sanborn Map combines the following sheets.  
 Outlined areas indicate map sheets within the collection.



Volume 11, Sheet 115  
 Volume 11, Sheet 114  
 Volume 11, Sheet 113





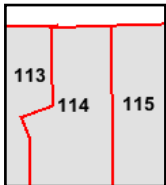
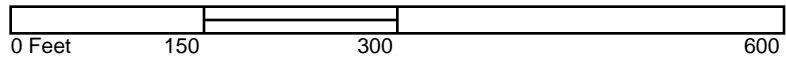
The certified Sanborn Library search results in this report can be authenticated by visiting [www.edrnet.com/sanborn](http://www.edrnet.com/sanborn) and entering the certification number. Only Environmental Data Resources Inc. (EDR) is authorized to grant rights for commercial reproduction of maps by The Sanborn Library LLC, the copyright holder for the collection.

Certification #C7D4-45E2-8B1F

Site Name: Fifth Ave Eco Orchard  
 Address: 3001-13 & 3024-40 West Fifth Ave  
 City, ST, ZIP: Chicago, IL 60612  
 Client: Brecheisen Engineering Inc.  
 EDR Inquiry: 5489672.3  
 Order Date: 11/20/2018  
 Certification # C7D4-45E2-8B1F  
 Copyright 1896



This Certified Sanborn Map combines the following sheets.  
 Outlined areas indicate map sheets within the collection.



Volume 11, Sheet 115  
 Volume 11, Sheet 114  
 Volume 11, Sheet 113



**APPENDIX D**

**City Directories**

**Fifth Ave Eco Orchard**

3001-13 & 3024-40 West Fifth Ave  
Chicago, IL 60612

Inquiry Number: 5489672.5  
November 30, 2018

# The EDR-City Directory Abstract



## TABLE OF CONTENTS

### SECTION

Executive Summary

Findings

City Directory Images

***Thank you for your business.***  
Please contact EDR at 1-800-352-0050  
with any questions or comments.

### **Disclaimer - Copyright and Trademark Notice**

This Report contains certain information obtained from a variety of public and other sources reasonably available to Environmental Data Resources, Inc. It cannot be concluded from this Report that coverage information for the target and surrounding properties does not exist from other sources. **NO WARRANTY EXPRESSED OR IMPLIED, IS MADE WHATSOEVER IN CONNECTION WITH THIS REPORT. ENVIRONMENTAL DATA RESOURCES, INC. SPECIFICALLY DISCLAIMS THE MAKING OF ANY SUCH WARRANTIES, INCLUDING WITHOUT LIMITATION, MERCHANTABILITY OR FITNESS FOR A PARTICULAR USE OR PURPOSE. ALL RISK IS ASSUMED BY THE USER. IN NO EVENT SHALL ENVIRONMENTAL DATA RESOURCES, INC. BE LIABLE TO ANYONE, WHETHER ARISING OUT OF ERRORS OR OMISSIONS, NEGLIGENCE, ACCIDENT OR ANY OTHER CAUSE, FOR ANY LOSS OR DAMAGE, INCLUDING, WITHOUT LIMITATION, SPECIAL, INCIDENTAL, CONSEQUENTIAL, OR EXEMPLARY DAMAGES. ANY LIABILITY ON THE PART OF ENVIRONMENTAL DATA RESOURCES, INC. IS STRICTLY LIMITED TO A REFUND OF THE AMOUNT PAID FOR THIS REPORT.** Purchaser accepts this Report "AS IS". Any analyses, estimates, ratings, environmental risk levels or risk codes provided in this Report are provided for illustrative purposes only, and are not intended to provide, nor should they be interpreted as providing any facts regarding, or prediction or forecast of, any environmental risk for any property. Only a Phase I Environmental Site Assessment performed by an environmental professional can provide information regarding the environmental risk for any property. Additionally, the information provided in this Report is not to be construed as legal advice.

Copyright 2017 by Environmental Data Resources, Inc. All rights reserved. Reproduction in any media or format, in whole or in part, of any report or map of Environmental Data Resources, Inc. or its affiliates is prohibited without prior written permission.

EDR and its logos (including Sanborn and Sanborn Map) are trademarks of Environmental Data Resources, Inc. or its affiliates. All other trademarks used herein are the property of their respective owners.

## EXECUTIVE SUMMARY

### DESCRIPTION

Environmental Data Resources, Inc.'s (EDR) City Directory Abstract is a screening tool designed to assist environmental professionals in evaluating potential liability on a target property resulting from past activities. EDR's City Directory Abstract includes a search and abstract of available city directory data. For each address, the directory lists the name of the corresponding occupant at five year intervals.

Business directories including city, cross reference and telephone directories were reviewed, if available, at approximately five year intervals for the years spanning 1923 through 2014. This report compiles information gathered in this review by geocoding the latitude and longitude of properties identified and gathering information about properties within 401 feet of the target property.

A summary of the information obtained is provided in the text of this report.

### RECORD SOURCES

EDR's Digital Archive combines historical directory listings from sources such as Cole Information and Dun & Bradstreet. These standard sources of property information complement and enhance each other to provide a more comprehensive report.

EDR is licensed to reproduce certain City Directory works by the copyright holders of those works. The purchaser of this EDR City Directory Report may include it in report(s) delivered to a customer. Reproduction of City Directories without permission of the publisher or licensed vendor may be a violation of copyright.

Data by

**infoUSA**<sup>®</sup>

Copyright©2008  
All Rights Reserved

### RESEARCH SUMMARY

The following research sources were consulted in the preparation of this report. An "X" indicates where information was identified in the source and provided in this report.

<u>Year</u>	<u>Source</u>	<u>TP</u>	<u>Adjoining</u>	<u>Text Abstract</u>	<u>Source Image</u>
2014	EDR Digital Archive	-	X	X	-
2010	EDR Digital Archive	-	X	X	-
2005	Haines Company Inc.	-	X	X	-
1999	Haines & Company	-	X	X	-
	Haines & Company	X	X	X	-
1993	Illinois Bell	-	-	-	-
1986	Illinois Bell Telephone	-	X	X	-
1981	Reuben H. Donnelley Telephone	-	X	X	-
1976	Illinois Bell Telephone	-	X	X	-
	Illinois Bell Telephone	X	X	X	-
1971	The Reuben H. Donnelley Corporation Telephone	-	X	X	-

## EXECUTIVE SUMMARY

<u>Year</u>	<u>Source</u>	<u>TP</u>	<u>Adjoining</u>	<u>Text Abstract</u>	<u>Source Image</u>
1971	The Reuben H. Donnelley Corporation Telephone	X	X	X	-
1966	The Reuben H. Donnelley Telephone Directory Company	-	X	X	-
	The Reuben H. Donnelley Telephone Directory Company	X	X	X	-
1961	Illinois Bell Telephone	-	X	X	-
	Illinois Bell Telephone	X	X	X	-
1957	Illinois Bell Telephone	-	X	X	-
	Illinois Bell Telephone	X	X	X	-
1951	Illinois Bell Telephone	-	X	X	-
	Illinois Bell Telephone	X	X	X	-
1949	Illinois Bell Telephone	-	-	-	-
1947	Illinois Bell Telephone	-	X	X	-
	Illinois Bell Telephone	X	X	X	-
1941	The Reuben H. Donelley Corporation	-	X	X	-
	The Reuben H. Donelley Corporation	X	X	X	-
1932	Illinois Bell Telephone	-	X	X	-
1931	Illinois Bell Telephone	-	X	X	-
1928	R. L. Polk & Co.	-	X	X	-
	R. L. Polk & Co.	X	X	X	-
1923	R. L. Polk & Co.	-	X	X	-

## EXECUTIVE SUMMARY

### SELECTED ADDRESSES

The following addresses were selected by the client, for EDR to research. An "X" indicates where information was identified.

<u>Address</u>	<u>Type</u>	<u>Findings</u>
3024 West Fifth Ave	Client Entered	

# FINDINGS

## TARGET PROPERTY INFORMATION

### ADDRESS

3001-13 & 3024-40 West Fifth Ave  
Chicago, IL 60612

### FINDINGS DETAIL

Target Property research detail.

### 5TH AVE

#### **3001 5TH AVE**

<u>Year</u>	<u>Uses</u>	<u>Source</u>
1928	Modern Pharmacy	R. L. Polk & Co.
	Shoop G W Mary R	R. L. Polk & Co.

#### **3003 5TH AVE**

<u>Year</u>	<u>Uses</u>	<u>Source</u>
1928	Davis A H Ethel S	R. L. Polk & Co.
	Julian J I soft drinks	R. L. Polk & Co.
	Marsh John	R. L. Polk & Co.
	National Malted Food Co	R. L. Polk & Co.

#### **3005 5TH AVE**

<u>Year</u>	<u>Uses</u>	<u>Source</u>
1928	Jepsen Latitia Mrs	R. L. Polk & Co.
	Kinsley Edw	R. L. Polk & Co.
	Mika Mike S barber	R. L. Polk & Co.

#### **3007 5TH AVE**

<u>Year</u>	<u>Uses</u>	<u>Source</u>
1928	Doyle P T	R. L. Polk & Co.
	Hurry E T Minnie	R. L. Polk & Co.
	Scharle J P jr plmbr	R. L. Polk & Co.

### 5TH AVE W

#### **3024 5TH AVE W**

<u>Year</u>	<u>Uses</u>	<u>Source</u>
1999	XXXX	Haines & Company

## FINDINGS

### **W 5**

#### **3001 W 5**

<b><u>Year</u></b>	<b><u>Uses</u></b>	<b><u>Source</u></b>
1971	CAMPBELL MATTHEW	The Reuben H. Donnelley Corporation Telephone

#### **3003 W 5**

<b><u>Year</u></b>	<b><u>Uses</u></b>	<b><u>Source</u></b>
1976	JENKINS WILLIE EVA	Illinois Bell Telephone
1971	JORDAN WALTER	The Reuben H. Donnelley Corporation Telephone
1966	BROOMFIELD LULA BELL	The Reuben H. Donnelley Telephone Directory Company
	HOLLOWAY FRED	The Reuben H. Donnelley Telephone Directory Company
1947	MYERS GEO	Illinois Bell Telephone

#### **3005 W 5**

<b><u>Year</u></b>	<b><u>Uses</u></b>	<b><u>Source</u></b>
1976	PERKINS RUFUS	Illinois Bell Telephone
	SANDERS JOYCE	Illinois Bell Telephone
1961	NELSON ERNEST	Illinois Bell Telephone
	W	Illinois Bell Telephone
1951	ROSENKRANS L F	Illinois Bell Telephone

#### **3007 W 5**

<b><u>Year</u></b>	<b><u>Uses</u></b>	<b><u>Source</u></b>
1976	THOMAS HARRISON	Illinois Bell Telephone
1961	JONES JAS	Illinois Bell Telephone
1951	FALSON ELECT CO CONTRS	Illinois Bell Telephone
	QUINLAN AMBROSE	Illinois Bell Telephone
	SAYLOR MILDRED	Illinois Bell Telephone
1947	FAUCHIER ROBT E	Illinois Bell Telephone
	QUINLAN AMBROSE	Illinois Bell Telephone

#### **3011 W 5**

<b><u>Year</u></b>	<b><u>Uses</u></b>	<b><u>Source</u></b>
1966	FIFTH AV POOL RM	The Reuben H. Donnelley Telephone Directory Company
1961	ANDERSON ROBT	Illinois Bell Telephone
	JACKSON JULIA	Illinois Bell Telephone
1957	DIVENTI PHILIP	Illinois Bell Telephone
	NICHOLAS ROY WM	Illinois Bell Telephone

## FINDINGS

<u>Year</u>	<u>Uses</u>	<u>Source</u>
1957	WILSON THOS H	Illinois Bell Telephone
1951	DI VENTI PHILIP BARER	Illinois Bell Telephone
1947	DI VENTI PHILIP BARBR MILBURG HARRY	Illinois Bell Telephone Illinois Bell Telephone
<b>3013 W 5</b>		
<u>Year</u>	<u>Uses</u>	<u>Source</u>
1976	TOWNSEL WILLIE A	Illinois Bell Telephone
1966	HART DAVID REV  JACKSON JOS	The Reuben H. Donnelley Telephone Directory Company  The Reuben H. Donnelley Telephone Directory Company
1951	CMON INN TAVERN MILBURG HARRY	Illinois Bell Telephone Illinois Bell Telephone
<b>3024 W 5</b>		
<u>Year</u>	<u>Uses</u>	<u>Source</u>
1971	CALLAHAN CHAS	The Reuben H. Donnelley Corporation Telephone
1966	O CONNELL ANGELINE	The Reuben H. Donnelley Telephone Directory Company
1957	O CONNELL ANGELINE	Illinois Bell Telephone
1951	OCONNELL WM	Illinois Bell Telephone
1947	GRIMPE HAROLD	Illinois Bell Telephone
<b>3026 W 5</b>		
<u>Year</u>	<u>Uses</u>	<u>Source</u>
1951	DEHART OLIVE L	Illinois Bell Telephone
1947	VITEL FRANK L YAMASHITA MARGARET MRS	Illinois Bell Telephone Illinois Bell Telephone
<b>3028 W 5</b>		
<u>Year</u>	<u>Uses</u>	<u>Source</u>
1971	PETERSON HATTIE	The Reuben H. Donnelley Corporation Telephone
1961	BARRON GEO	Illinois Bell Telephone
1957	BARRON GEO NANCE LEGUESTER	Illinois Bell Telephone Illinois Bell Telephone
<b>3032 W 5</b>		
<u>Year</u>	<u>Uses</u>	<u>Source</u>
1976	WILLIAMS ROMA	Illinois Bell Telephone
1971	CHEEKS RONNIE R	The Reuben H. Donnelley Corporation Telephone

## FINDINGS

<u>Year</u>	<u>Uses</u>	<u>Source</u>
1971	WILLIAMS ROMA	The Reuben H. Donnelley Corporation Telephone
1966	TOWNS ROSIE	The Reuben H. Donnelley Telephone Directory Company
1951	DRISCOLL JIM	Illinois Bell Telephone
	WALKER HARRY M	Illinois Bell Telephone
1947	DRISCOLL JIM	Illinois Bell Telephone
	WALKER ALICE	Illinois Bell Telephone

### 3034 W 5

<u>Year</u>	<u>Uses</u>	<u>Source</u>
1957	VILLARREAL MATEO	Illinois Bell Telephone
1951	MCHUGH SEML P	Illinois Bell Telephone
1947	KOTULSKI WALTER	Illinois Bell Telephone
	MC HUGH SAML P	Illinois Bell Telephone

### 3036 W 5

<u>Year</u>	<u>Uses</u>	<u>Source</u>
1961	YOUNG EDDIE	Illinois Bell Telephone
1957	YOUNG EDDIE	Illinois Bell Telephone

### 3038 W 5

<u>Year</u>	<u>Uses</u>	<u>Source</u>
1961	WILLINGHAM JOSIE	Illinois Bell Telephone
1957	ELLIS DANL	Illinois Bell Telephone
	HAMILTON LEROY	Illinois Bell Telephone

### 3040 W 5

<u>Year</u>	<u>Uses</u>	<u>Source</u>
1961	GENE S MEAT MKT	Illinois Bell Telephone
1957	GENE S MEAT MKT	Illinois Bell Telephone
1947	RUSSELL S FOOD MAR L	Illinois Bell Telephone

### W 5 KEO

#### 3024 W 5 KEO

<u>Year</u>	<u>Uses</u>	<u>Source</u>
1941	Iowa Valve Co	The Reuben H. Donelley Corporation



## FINDINGS

### **W 5TH**

#### **3001 W 5TH**

<b><u>Year</u></b>	<b><u>Uses</u></b>	<b><u>Source</u></b>
1941	Leonard Drug Co	The Reuben H. Donelley Corporation
	Shoop Geo W	The Reuben H. Donelley Corporation

#### **3003 W 5TH**

<b><u>Year</u></b>	<b><u>Uses</u></b>	<b><u>Source</u></b>
1941	Falson Elect Co contrs	The Reuben H. Donelley Corporation

#### **3005 W 5TH**

<b><u>Year</u></b>	<b><u>Uses</u></b>	<b><u>Source</u></b>
1941	Jepsen Geo	The Reuben H. Donelley Corporation
	Jepsen Letitia S	The Reuben H. Donelley Corporation

#### **3007 W 5TH**

<b><u>Year</u></b>	<b><u>Uses</u></b>	<b><u>Source</u></b>
1951	CITY HALL	Illinois Bell Telephone
1941	Olsen Harvey	The Reuben H. Donelley Corporation
	Quinlan Ambrose	The Reuben H. Donelley Corporation

#### **3013 W 5TH**

<b><u>Year</u></b>	<b><u>Uses</u></b>	<b><u>Source</u></b>
1941	Hancock Elmer E	The Reuben H. Donelley Corporation
	Russell Thos R	The Reuben H. Donelley Corporation

#### **3024 W 5TH**

<b><u>Year</u></b>	<b><u>Uses</u></b>	<b><u>Source</u></b>
1941	Amer Casting Serv fndry	The Reuben H. Donelley Corporation
	Davis Jack ofc	The Reuben H. Donelley Corporation

#### **3026 W 5TH**

<b><u>Year</u></b>	<b><u>Uses</u></b>	<b><u>Source</u></b>
1941	r	The Reuben H. Donelley Corporation

#### **3028 W 5TH**

<b><u>Year</u></b>	<b><u>Uses</u></b>	<b><u>Source</u></b>
1941	Johnson David	The Reuben H. Donelley Corporation
	Kline Effie	The Reuben H. Donelley Corporation

## FINDINGS

### 3032 W 5TH

<u>Year</u>	<u>Uses</u>	<u>Source</u>
1941	Driscoll Jim	The Reuben H. Donelley Corporation
	Johnson Wm J	The Reuben H. Donelley Corporation

### 3034 W 5TH

<u>Year</u>	<u>Uses</u>	<u>Source</u>
1941	Arata Jno	The Reuben H. Donelley Corporation

### 3036 W 5TH

<u>Year</u>	<u>Uses</u>	<u>Source</u>
1941	Phillips Jas	The Reuben H. Donelley Corporation

### 3038 W 5TH

<u>Year</u>	<u>Uses</u>	<u>Source</u>
1941	Smith Mabel	The Reuben H. Donelley Corporation

### 3040 W 5TH

<u>Year</u>	<u>Uses</u>	<u>Source</u>
1941	Russells Groc & Mkt	The Reuben H. Donelley Corporation

### West Fifth Ave

#### 3024 West Fifth Ave

<u>Year</u>	<u>Uses</u>	<u>Source</u>
-------------	-------------	---------------

## FINDINGS

### ADJOINING PROPERTY DETAIL

The following Adjoining Property addresses were researched for this report. Detailed findings are provided for each address.

#### 5TH

##### 3024 5TH

<u>Year</u>	<u>Uses</u>	<u>Source</u>
1923	Calvert Chaster E bkpr Inter Ins Exch of Ill	R. L. Polk & Co.

##### 3031 5TH

<u>Year</u>	<u>Uses</u>	<u>Source</u>
1923	Catolano Antonio shoe repr	R. L. Polk & Co.

##### 3033 5TH

<u>Year</u>	<u>Uses</u>	<u>Source</u>
1931	BIDDLES Phar	Illinois Bell Telephone

##### 3041 5TH

<u>Year</u>	<u>Uses</u>	<u>Source</u>
1931	Arthurs Dye Hse	Illinois Bell Telephone

#### 5TH AVE

##### 3002 5TH AVE

<u>Year</u>	<u>Uses</u>	<u>Source</u>
1928	Sam Sing Indry	R. L. Polk & Co.

##### 3011 5TH AVE

<u>Year</u>	<u>Uses</u>	<u>Source</u>
1928	Ray K J Anna	R. L. Polk & Co.
	Leonardi Dominick gro	R. L. Polk & Co.
	Milburg Harry Anna	R. L. Polk & Co.

##### 3013 5TH AVE

<u>Year</u>	<u>Uses</u>	<u>Source</u>
1928	Leonardi Dominick	R. L. Polk & Co.

##### 3015 5TH AVE

<u>Year</u>	<u>Uses</u>	<u>Source</u>
1928	Springwater David Mary	R. L. Polk & Co.

## FINDINGS

<u>Year</u>	<u>Uses</u>	<u>Source</u>
1928	Werner Frank Eliz baker	R. L. Polk & Co.
	Stahl W E Rose	R. L. Polk & Co.

### 3017 5TH AVE

<u>Year</u>	<u>Uses</u>	<u>Source</u>
1928	Midwest Bunco Hall	R. L. Polk & Co.

### 3021 5TH AVE

<u>Year</u>	<u>Uses</u>	<u>Source</u>
1928	Robinson Jean Mrs	R. L. Polk & Co.
	Flood C L Iva	R. L. Polk & Co.
	Faulkner Chas gro	R. L. Polk & Co.

### 3023 5TH AVE

<u>Year</u>	<u>Uses</u>	<u>Source</u>
1928	Salvation Army Hall	R. L. Polk & Co.
	Salvation Army Settlement House No 1	R. L. Polk & Co.

### 3024 5TH AVE

<u>Year</u>	<u>Uses</u>	<u>Source</u>
1928	Wheeler Chas coal	R. L. Polk & Co.
	Calvert J N Martha	R. L. Polk & Co.

### 3025 5TH AVE

<u>Year</u>	<u>Uses</u>	<u>Source</u>
1928	Wake Jas Irene	R. L. Polk & Co.
	Riggs C E Maxine	R. L. Polk & Co.
	Denton Thos Audrey	R. L. Polk & Co.

### 3026 5TH AVE

<u>Year</u>	<u>Uses</u>	<u>Source</u>
1928	Westfall C A Emily	R. L. Polk & Co.
	Brucker Rosa Mrs	R. L. Polk & Co.

### 3027 5TH AVE

<u>Year</u>	<u>Uses</u>	<u>Source</u>
1928	Granos Germain shoe repr	R. L. Polk & Co.

### 3028 5TH AVE

<u>Year</u>	<u>Uses</u>	<u>Source</u>
1928	Daniels G C	R. L. Polk & Co.

## FINDINGS

<u>Year</u>	<u>Uses</u>	<u>Source</u>
1928	Williams J A Mary	R. L. Polk & Co.

### 3031 5TH AVE

<u>Year</u>	<u>Uses</u>	<u>Source</u>
1928	Joyce Martin	R. L. Polk & Co.

### 3032 5TH AVE

<u>Year</u>	<u>Uses</u>	<u>Source</u>
1928	Ferris Philip Mary	R. L. Polk & Co.
	Lee Albert Ola W	R. L. Polk & Co.

### 3033 5TH AVE

<u>Year</u>	<u>Uses</u>	<u>Source</u>
1928	Bunyan Frank Alberta	R. L. Polk & Co.
	Sclafini Chas Florence	R. L. Polk & Co.
	Biddle N M druggist	R. L. Polk & Co.

### 3034 5TH AVE

<u>Year</u>	<u>Uses</u>	<u>Source</u>
1928	Mulvey J H Regina	R. L. Polk & Co.
	Avata John Anna	R. L. Polk & Co.

### 3036 5TH AVE

<u>Year</u>	<u>Uses</u>	<u>Source</u>
1928	Phillips Jas	R. L. Polk & Co.
	Schultz R C Nellie	R. L. Polk & Co.

### 3038 5TH AVE

<u>Year</u>	<u>Uses</u>	<u>Source</u>
1928	Smith Katie Mrs	R. L. Polk & Co.

### 3040 5TH AVE

<u>Year</u>	<u>Uses</u>	<u>Source</u>
1928	Sclafini Russell gro	R. L. Polk & Co.

### 3041 5TH AVE

<u>Year</u>	<u>Uses</u>	<u>Source</u>
1928	Fairley Agnes Mrs	R. L. Polk & Co.
	Backer A H clnr	R. L. Polk & Co.

## FINDINGS

### 3043 5TH AVE

<u>Year</u>	<u>Uses</u>	<u>Source</u>
1928	Johnson J S Nettie	R. L. Polk & Co.
	Berry T F	R. L. Polk & Co.

### 3045 5TH AVE

<u>Year</u>	<u>Uses</u>	<u>Source</u>
1928	OHars Hugh Florence	R. L. Polk & Co.
	Damato Josephina Mrs	R. L. Polk & Co.
	Thompson W J Irma	R. L. Polk & Co.
	Soldot J N Ethel	R. L. Polk & Co.
	Soile L E Cath	R. L. Polk & Co.
	Santi Frank Elsie	R. L. Polk & Co.
	Johnson Frances Mrs gro	R. L. Polk & Co.

### 3049 5TH AVE

<u>Year</u>	<u>Uses</u>	<u>Source</u>
1928	Mulvey J H Winnie	R. L. Polk & Co.

### 3051 5TH AVE

<u>Year</u>	<u>Uses</u>	<u>Source</u>
1928	Smith F J Margt	R. L. Polk & Co.

### 5TH AVE W

#### 3017 5TH AVE W

<u>Year</u>	<u>Uses</u>	<u>Source</u>
1999	CONWELL Earnest	Haines & Company
	ROBERSON William	Haines & Company

#### 3021 5TH AVE W

<u>Year</u>	<u>Uses</u>	<u>Source</u>
1999	x WHIPPLES	Haines & Company
	XXXX	Haines & Company

#### 3023 5TH AVE W

<u>Year</u>	<u>Uses</u>	<u>Source</u>
1999	RUCKER low	Haines & Company

#### 3025 5TH AVE W

<u>Year</u>	<u>Uses</u>	<u>Source</u>
1999	EMMANUEL BAPTIST	Haines & Company

## FINDINGS

### 3027 5TH AVE W

<u>Year</u>	<u>Uses</u>	<u>Source</u>
1999	XXXX	Haines & Company

### 3033 5TH AVE W

<u>Year</u>	<u>Uses</u>	<u>Source</u>
1999	HASIM&CO	Haines & Company

### 3041 5TH AVE W

<u>Year</u>	<u>Uses</u>	<u>Source</u>
1999	PRPRTY	Haines & Company
	BEN FRANKLIN	Haines & Company

### 3043 5TH AVE W

<u>Year</u>	<u>Uses</u>	<u>Source</u>
1999	BENS HOT DOG STAND	Haines & Company

### 3045 5TH AVE W

<u>Year</u>	<u>Uses</u>	<u>Source</u>
1999	XXXX	Haines & Company

### 3049 5TH AVE W

<u>Year</u>	<u>Uses</u>	<u>Source</u>
1999	XXXX	Haines & Company

### 3051 5TH AVE W

<u>Year</u>	<u>Uses</u>	<u>Source</u>
1999	XXXX	Haines & Company

### N WHIPPLE ST

#### 44 N WHIPPLE ST

<u>Year</u>	<u>Uses</u>	<u>Source</u>
2005	HOFER Richard R	Haines Company Inc.
	GONZALEZ Luis A	Haines Company Inc.
	t 4 GEEZE Cindi	Haines Company Inc.

#### 118 N WHIPPLE ST

<u>Year</u>	<u>Uses</u>	<u>Source</u>
1923	Ziberman Albert	R. L. Polk & Co.

## FINDINGS

### 164 N WHIPPLE ST

<u>Year</u>	<u>Uses</u>	<u>Source</u>
1931	HANSEN Clara massage	Illinois Bell Telephone

### 180 N WHIPPLE ST

<u>Year</u>	<u>Uses</u>	<u>Source</u>
1923	LOCKE Herbert W ship clk	R. L. Polk & Co.

## S SACRAMENTO

### 18 S SACRAMENTO

<u>Year</u>	<u>Uses</u>	<u>Source</u>
1957	LEAVEY JAS	Illinois Bell Telephone
1951	EPSTEIN NORA M	Illinois Bell Telephone

### 20 S SACRAMENTO

<u>Year</u>	<u>Uses</u>	<u>Source</u>
1951	GUMFRIS DENTIFRICE CO	Illinois Bell Telephone

### 22 S SACRAMENTO

<u>Year</u>	<u>Uses</u>	<u>Source</u>
1951	PEDRAZA RUSSELL J SR	Illinois Bell Telephone
1947	PEDRAZA RUSSELL J S RAMENTO	Illinois Bell Telephone

### 23 S SACRAMENTO

<u>Year</u>	<u>Uses</u>	<u>Source</u>
1957	BROWN ISADORE	Illinois Bell Telephone

### 25 S SACRAMENTO

<u>Year</u>	<u>Uses</u>	<u>Source</u>
1957	FIORE ANGELO J	Illinois Bell Telephone
1951	FIORE ANGELO J	Illinois Bell Telephone
1947	FIORE ANGELO J	Illinois Bell Telephone

### 26 S SACRAMENTO

<u>Year</u>	<u>Uses</u>	<u>Source</u>
1957	COONEY J W	Illinois Bell Telephone
1951	COONEY J W	Illinois Bell Telephone

### 28 S SACRAMENTO

<u>Year</u>	<u>Uses</u>	<u>Source</u>
1951	SMITH JOS C	Illinois Bell Telephone



## FINDINGS

### 29 S SACRAMENTO

<u>Year</u>	<u>Uses</u>	<u>Source</u>
1951	MAJER WILSON H	Illinois Bell Telephone
1947	LYNCH ARTHUR	Illinois Bell Telephone

### 30 S SACRAMENTO

<u>Year</u>	<u>Uses</u>	<u>Source</u>
1951	BAKER ROBT C	Illinois Bell Telephone

### 31 S SACRAMENTO

<u>Year</u>	<u>Uses</u>	<u>Source</u>
1957	BROWN BEATRICE	Illinois Bell Telephone
1951	TILLES MICHAEL	Illinois Bell Telephone

### 32 S SACRAMENTO

<u>Year</u>	<u>Uses</u>	<u>Source</u>
1947	BARTON CLARA D	Illinois Bell Telephone

### 33 S SACRAMENTO

<u>Year</u>	<u>Uses</u>	<u>Source</u>
1957	PETERSEN EDNA	Illinois Bell Telephone
1951	VEARA EDNA	Illinois Bell Telephone
	SESSION JIM L	Illinois Bell Telephone
	HENSON RICHARD	Illinois Bell Telephone
1947	THOMPSON BARNEY	Illinois Bell Telephone
	FERGUSON RICHARD	Illinois Bell Telephone

### 34 S SACRAMENTO

<u>Year</u>	<u>Uses</u>	<u>Source</u>
1957	FOTH CLARENCE D	Illinois Bell Telephone
1951	FOTH CLARENCE D	Illinois Bell Telephone

### 35 S SACRAMENTO

<u>Year</u>	<u>Uses</u>	<u>Source</u>
1957	BACON GILBERT M SR RES	Illinois Bell Telephone

### 36 S SACRAMENTO

<u>Year</u>	<u>Uses</u>	<u>Source</u>
1951	FUSTER JOAQUIN	Illinois Bell Telephone
1947	FUSTER JOAQUIN	Illinois Bell Telephone

## FINDINGS

### 37 S SACRAMENTO

<u>Year</u>	<u>Uses</u>	<u>Source</u>
1947	TRIANGLE INN	Illinois Bell Telephone

### 38 S SACRAMENTO

<u>Year</u>	<u>Uses</u>	<u>Source</u>
1957	KELLEY GETTIE LEE RMS	Illinois Bell Telephone
1951	WARNER NELSON	Illinois Bell Telephone
1947	KAPSA JAS G	Illinois Bell Telephone

### 40 S SACRAMENTO

<u>Year</u>	<u>Uses</u>	<u>Source</u>
1957	HOFFMAN OSCAR	Illinois Bell Telephone
1951	HOFFMAN OSCAR	Illinois Bell Telephone

### 100 S SACRAMENTO

<u>Year</u>	<u>Uses</u>	<u>Source</u>
1951	ROSS IRVING	Illinois Bell Telephone
1947	ELECT CO CONTRS	Illinois Bell Telephone
	ELECT APPLIANCES	Illinois Bell Telephone

### 111 S SACRAMENTO

<u>Year</u>	<u>Uses</u>	<u>Source</u>
1957	HOWARD ARLEE RMS	Illinois Bell Telephone
	COWAN ALMA	Illinois Bell Telephone
1951	SUELKE FRANCES MRS	Illinois Bell Telephone
	COLLINS VAN K	Illinois Bell Telephone
1947	SUELKE FRANCES MRS	Illinois Bell Telephone
	A A A EMBRDRY SHOP	Illinois Bell Telephone

### 112 S SACRAMENTO

<u>Year</u>	<u>Uses</u>	<u>Source</u>
1951	BROWN JAY S	Illinois Bell Telephone
	INTERSTATE DRAINAGE & PLBG SERVICE	Illinois Bell Telephone
	QUIGLEY ALICE OFC	Illinois Bell Telephone
1947	QUIGLEY ALICE	Illinois Bell Telephone
	VAHEY HAROLD	Illinois Bell Telephone
	WIEGEL ALEX	Illinois Bell Telephone

## FINDINGS

### 114 S SACRAMENTO

<u>Year</u>	<u>Uses</u>	<u>Source</u>
1951	DOCOS J	Illinois Bell Telephone
	MAURER PAUL J	Illinois Bell Telephone
1947	DOCOS J	Illinois Bell Telephone

### 120 S SACRAMENTO

<u>Year</u>	<u>Uses</u>	<u>Source</u>
1957	LIES JOHN	Illinois Bell Telephone
1951	LIES JOHN	Illinois Bell Telephone
1947	HANCOCK MARIE J	Illinois Bell Telephone
	LIES JOHN	Illinois Bell Telephone

### 121 S SACRAMENTO

<u>Year</u>	<u>Uses</u>	<u>Source</u>
1957	EDWARDS JOHN C	Illinois Bell Telephone
1951	MERRILL WILLIE	Illinois Bell Telephone
	EDWARDS JOHN C	Illinois Bell Telephone
1947	WHEELER WALTER E	Illinois Bell Telephone

### 122 S SACRAMENTO

<u>Year</u>	<u>Uses</u>	<u>Source</u>
1957	FULLER RUTHO	Illinois Bell Telephone
	MATCHEM LILLIAN	Illinois Bell Telephone
	VICKER OWEN JR	Illinois Bell Telephone
1951	DODSON FRANK E PLBG	Illinois Bell Telephone
	HARRIETT DARRELL E	Illinois Bell Telephone
	WIEMAN ROBT	Illinois Bell Telephone
1947	WHEELER THEO J	Illinois Bell Telephone
	HARRIETT DARRELL E	Illinois Bell Telephone

### 123 S SACRAMENTO

<u>Year</u>	<u>Uses</u>	<u>Source</u>
1957	CLARK RICHARD	Illinois Bell Telephone
1951	CRITE LUCINDA	Illinois Bell Telephone
1947	WALTZ MARGUERITE M	Illinois Bell Telephone
	MARTIN CATHERINE M	Illinois Bell Telephone

### 126 S SACRAMENTO

<u>Year</u>	<u>Uses</u>	<u>Source</u>
1957	JACKSON CHARLIE	Illinois Bell Telephone

## FINDINGS

<u>Year</u>	<u>Uses</u>	<u>Source</u>
1951	GILES JOHN J	Illinois Bell Telephone
	SWIFT EDW	Illinois Bell Telephone
1947	HOFFMAN LORRAINE M	Illinois Bell Telephone
	GILES JOHN J	Illinois Bell Telephone

### 128 S SACRAMENTO

<u>Year</u>	<u>Uses</u>	<u>Source</u>
1951	BAGGS JULIA MRS	Illinois Bell Telephone
1947	KORUNYCH JOHN P	Illinois Bell Telephone

### 129 S SACRAMENTO

<u>Year</u>	<u>Uses</u>	<u>Source</u>
1957	WILLIAMSON ESTON P	Illinois Bell Telephone
1951	ELBERT LUKE	Illinois Bell Telephone
	WILLIAMSON ESTON P	Illinois Bell Telephone

### 130 S SACRAMENTO

<u>Year</u>	<u>Uses</u>	<u>Source</u>
1976	GRIFFIN JOHN	Illinois Bell Telephone
1971	GRIFFIN JOHN	The Reuben H. Donnelley Corporation Telephone
1957	ATKINS HENRY	Illinois Bell Telephone
	LINDSEY ELIZ	Illinois Bell Telephone
1951	WINSETT WALTER	Illinois Bell Telephone
1947	SCHAK EDW C	Illinois Bell Telephone

### 131 S SACRAMENTO

<u>Year</u>	<u>Uses</u>	<u>Source</u>
1957	MILLER AGNES	Illinois Bell Telephone
	BOLTON PHILANDER	Illinois Bell Telephone
1951	PAUL KENNETHS E	Illinois Bell Telephone

### 132 S SACRAMENTO

<u>Year</u>	<u>Uses</u>	<u>Source</u>
1957	ROACH JOE	Illinois Bell Telephone
	OLIVER LOTTIE	Illinois Bell Telephone
1951	SMITH ROSCOE J	Illinois Bell Telephone
	SOILE EUGENE J	Illinois Bell Telephone
1947	DAMATO JAS N	Illinois Bell Telephone

## FINDINGS

### 134 S SACRAMENTO

<u>Year</u>	<u>Uses</u>	<u>Source</u>
1951	GROENEVELD J H	Illinois Bell Telephone
1947	GROENEVELD J H	Illinois Bell Telephone

### 138 S SACRAMENTO

<u>Year</u>	<u>Uses</u>	<u>Source</u>
1947	MANHART FRANK RMS	Illinois Bell Telephone

### 140 S SACRAMENTO

<u>Year</u>	<u>Uses</u>	<u>Source</u>
1957	DEENER JOHN L	Illinois Bell Telephone
1951	CREAM ROY J	Illinois Bell Telephone
	MAINO JOS	Illinois Bell Telephone
1947	CREAN ROY J	Illinois Bell Telephone

### 142 S SACRAMENTO

<u>Year</u>	<u>Uses</u>	<u>Source</u>
1957	HALL CLARA	Illinois Bell Telephone
1951	OCONNELL MARY L	Illinois Bell Telephone
	MUELLER GEO E	Illinois Bell Telephone
	OCONNELL ELIZABETH	Illinois Bell Telephone

### 18S S SACRAMENTO

<u>Year</u>	<u>Uses</u>	<u>Source</u>
1947	EPSTEIN W NORA M	Illinois Bell Telephone

### S SACRAMENTO AVE

#### 31 S SACRAMENTO AVE

<u>Year</u>	<u>Uses</u>	<u>Source</u>
2005	S TST	Haines Company Inc.

#### 61 S SACRAMENTO AVE

<u>Year</u>	<u>Uses</u>	<u>Source</u>
2005	S TST	Haines Company Inc.

#### 71 S SACRAMENTO AVE

<u>Year</u>	<u>Uses</u>	<u>Source</u>
2005	S TST	Haines Company Inc.

## FINDINGS

### 137 S SACRAMENTO AVE

<u>Year</u>	<u>Uses</u>	<u>Source</u>
1986	Madera Nicolas S	Illinois Bell Telephone

### S SACRAMENTO BLVD

#### 23 S SACRAMENTO BLVD

<u>Year</u>	<u>Uses</u>	<u>Source</u>
1999	BROWN Isadore	Haines & Company
1986	Brown Isadore	Illinois Bell Telephone
1981	Brown Isadore	Reuben H. Donnelley Telephone

#### 24 S SACRAMENTO BLVD

<u>Year</u>	<u>Uses</u>	<u>Source</u>
2005	XXXX	Haines Company Inc.
1999	XXXX	Haines & Company
1986	Cockerham Wylie	Illinois Bell Telephone

#### 26 S SACRAMENTO BLVD

<u>Year</u>	<u>Uses</u>	<u>Source</u>
1999	ill xxxx	Haines & Company
	WALLS Alfred	Haines & Company

#### 32 S SACRAMENTO BLVD

<u>Year</u>	<u>Uses</u>	<u>Source</u>
1986	Coman Tim	Illinois Bell Telephone

#### 33 S SACRAMENTO BLVD

<u>Year</u>	<u>Uses</u>	<u>Source</u>
1923	Ahern Jas stmfr Lawis & Capror Co	R. L. Polk & Co.

#### 34 S SACRAMENTO BLVD

<u>Year</u>	<u>Uses</u>	<u>Source</u>
1981	Silverman Flora M	Reuben H. Donnelley Telephone

#### 36 S SACRAMENTO BLVD

<u>Year</u>	<u>Uses</u>	<u>Source</u>
2005	X W MONROE ST	Haines Company Inc.
	OKUNOLA Adedejo	Haines Company Inc.
	X W 5TH AVE	Haines Company Inc.

## FINDINGS

### 37 S SACRAMENTO BLVD

<u>Year</u>	<u>Uses</u>	<u>Source</u>
1986	Tahir Food & Liquor	Illinois Bell Telephone
1981	Brown John	Reuben H. Donnelley Telephone
1923	Real Edw cigars	R. L. Polk & Co.

### 111 S SACRAMENTO BLVD

<u>Year</u>	<u>Uses</u>	<u>Source</u>
1986	Mason Hattie Mae	Illinois Bell Telephone

### 121 S SACRAMENTO BLVD

<u>Year</u>	<u>Uses</u>	<u>Source</u>
1999	BELLEInora	Haines & Company
1986	Manns Ella	Illinois Bell Telephone
1981	Jenkins Willie Eva	Reuben H. Donnelley Telephone

### 122 S SACRAMENTO BLVD

<u>Year</u>	<u>Uses</u>	<u>Source</u>
2005	ONEAL Moniqua	Haines Company Inc.

### 123 S SACRAMENTO BLVD

<u>Year</u>	<u>Uses</u>	<u>Source</u>
1999	XXXX	Haines & Company
1986	Moore Leeoler	Illinois Bell Telephone

### 126 S SACRAMENTO BLVD

<u>Year</u>	<u>Uses</u>	<u>Source</u>
2005	XXXX	Haines Company Inc.

### 128 S SACRAMENTO BLVD

<u>Year</u>	<u>Uses</u>	<u>Source</u>
2005	HARRINGTON Bernice	Haines Company Inc.
1999	HARRINGTON Bernice	Haines & Company
1986	Gunn Mary A	Illinois Bell Telephone
	Harrington Bernice	Illinois Bell Telephone
	Allan Karen	Illinois Bell Telephone
1981	Harrington Bernice	Reuben H. Donnelley Telephone
	Gunn Mary A	Reuben H. Donnelley Telephone

### 129 S SACRAMENTO BLVD

<u>Year</u>	<u>Uses</u>	<u>Source</u>
1981	Bailey Nancy	Reuben H. Donnelley Telephone

## FINDINGS

### 130 S SACRAMENTO BLVD

<u>Year</u>	<u>Uses</u>	<u>Source</u>
2005	XXXX	Haines Company Inc.
1999	POLK Gregory	Haines & Company
1986	Griffin John	Illinois Bell Telephone
1981	Griffin John	Reuben H. Donnelley Telephone

### 132 S SACRAMENTO BLVD

<u>Year</u>	<u>Uses</u>	<u>Source</u>
2005	XXXX	Haines Company Inc.

### 134 S SACRAMENTO BLVD

<u>Year</u>	<u>Uses</u>	<u>Source</u>
2005	SLAUGHER Ola	Haines Company Inc.
1999	HENDRICKSONEd	Haines & Company
1981	Jordan Charlie	Reuben H. Donnelley Telephone

### S Sacramento Blvd

#### 138 S Sacramento Blvd

<u>Year</u>	<u>Uses</u>	<u>Source</u>
2010	INDIANA ST LOUIS DEV LLC	EDR Digital Archive
	INDIANA ST LOUIS DEV LLC	EDR Digital Archive

### S SACRAMENTO BLVD

#### 138 S SACRAMENTO BLVD

<u>Year</u>	<u>Uses</u>	<u>Source</u>
2005	OGODBOLD Patricia	Haines Company Inc.
1999	GODBOLD Patricia	Haines & Company
1986	Jones Maggie	Illinois Bell Telephone
1981	Harris Willie Lee	Reuben H. Donnelley Telephone
	Jones Maggie	Reuben H. Donnelley Telephone

#### 140 S SACRAMENTO BLVD

<u>Year</u>	<u>Uses</u>	<u>Source</u>
1999	XXXX	Haines & Company
1981	Taylor Marie	Reuben H. Donnelley Telephone
1923	COYLE Edna clk	R. L. Polk & Co.



## FINDINGS

### **S Sacramento Blvd**

#### **144 S Sacramento Blvd**

<b><u>Year</u></b>	<b><u>Uses</u></b>	<b><u>Source</u></b>
2010	BIGGS ON WILSON CONSTRUCTION	EDR Digital Archive
	BIGGS ON WILSON CONSTRUCTION	EDR Digital Archive

### **S SACRAMENTO BLVD**

#### **144 S SACRAMENTO BLVD**

<b><u>Year</u></b>	<b><u>Uses</u></b>	<b><u>Source</u></b>
2005	X W WILCOX ST	Haines Company Inc.
	EPINGER Sara	Haines Company Inc.
	X W ADAMS ST	Haines Company Inc.
1981	Stewart Debra E	Reuben H. Donnelley Telephone

### **S SACRAMENTO DR**

#### **18 S SACRAMENTO DR**

<b><u>Year</u></b>	<b><u>Uses</u></b>	<b><u>Source</u></b>
1941	Epstein Nora M	The Reuben H. Donelley Corporation

#### **20 S SACRAMENTO DR**

<b><u>Year</u></b>	<b><u>Uses</u></b>	<b><u>Source</u></b>
1941	Illtis Henry C DDS ofc	The Reuben H. Donelley Corporation
	Gumfris Dentifrice Co	The Reuben H. Donelley Corporation

#### **23 S SACRAMENTO DR**

<b><u>Year</u></b>	<b><u>Uses</u></b>	<b><u>Source</u></b>
1941	Burch Francis H	The Reuben H. Donelley Corporation

#### **25 S SACRAMENTO DR**

<b><u>Year</u></b>	<b><u>Uses</u></b>	<b><u>Source</u></b>
1941	Merriman Winifred Mrs	The Reuben H. Donelley Corporation

#### **26 S SACRAMENTO DR**

<b><u>Year</u></b>	<b><u>Uses</u></b>	<b><u>Source</u></b>
1941	Conney J W	The Reuben H. Donelley Corporation

#### **30 S SACRAMENTO DR**

<b><u>Year</u></b>	<b><u>Uses</u></b>	<b><u>Source</u></b>
1941	Raess Edgar N	The Reuben H. Donelley Corporation

## FINDINGS

### 32 S SACRAMENTO DR

<u>Year</u>	<u>Uses</u>	<u>Source</u>
1941	Barton Clara West Side Nurses Registry	The Reuben H. Donelley Corporation

### 33 S SACRAMENTO DR

<u>Year</u>	<u>Uses</u>	<u>Source</u>
1941	Harris Nathan	The Reuben H. Donelley Corporation

### 34 S SACRAMENTO DR

<u>Year</u>	<u>Uses</u>	<u>Source</u>
1941	Baker Rose	The Reuben H. Donelley Corporation
	Pontarelli Nick	The Reuben H. Donelley Corporation

### 37 S SACRAMENTO DR

<u>Year</u>	<u>Uses</u>	<u>Source</u>
1941	CMon Inn tavr	The Reuben H. Donelley Corporation
	Nichols Jno A tavr	The Reuben H. Donelley Corporation

### 40 S SACRAMENTO DR

<u>Year</u>	<u>Uses</u>	<u>Source</u>
1941	Hoffman Oscar	The Reuben H. Donelley Corporation

### 108 S SACRAMENTO DR

<u>Year</u>	<u>Uses</u>	<u>Source</u>
1941	Steklac Harriet Mrs	The Reuben H. Donelley Corporation
	Brazel Lillian	The Reuben H. Donelley Corporation

### 111 S SACRAMENTO DR

<u>Year</u>	<u>Uses</u>	<u>Source</u>
1941	Grace Hotel	The Reuben H. Donelley Corporation

### 112 S SACRAMENTO DR

<u>Year</u>	<u>Uses</u>	<u>Source</u>
1941	Vahey Harold	The Reuben H. Donelley Corporation
	Wallace Frank	The Reuben H. Donelley Corporation

### 114 S SACRAMENTO DR

<u>Year</u>	<u>Uses</u>	<u>Source</u>
1941	Maurer Paul J	The Reuben H. Donelley Corporation

## FINDINGS

### 121 S SACRAMENTO DR

<u>Year</u>	<u>Uses</u>	<u>Source</u>
1941	Wheeler Walter E	The Reuben H. Donelley Corporation

### 122 S SACRAMENTO DR

<u>Year</u>	<u>Uses</u>	<u>Source</u>
1941	Patterson Patsy C	The Reuben H. Donelley Corporation

### 126 S SACRAMENTO DR

<u>Year</u>	<u>Uses</u>	<u>Source</u>
1941	Mason Wallace T	The Reuben H. Donelley Corporation

### 128 S SACRAMENTO DR

<u>Year</u>	<u>Uses</u>	<u>Source</u>
1941	Giles Raymond K	The Reuben H. Donelley Corporation

### 131 S SACRAMENTO DR

<u>Year</u>	<u>Uses</u>	<u>Source</u>
1941	Bates Danl R	The Reuben H. Donelley Corporation

### 132 S SACRAMENTO DR

<u>Year</u>	<u>Uses</u>	<u>Source</u>
1941	Krueger Harold	The Reuben H. Donelley Corporation

### 138 S SACRAMENTO DR

<u>Year</u>	<u>Uses</u>	<u>Source</u>
1941	Berner Inga Mrs	The Reuben H. Donelley Corporation

### 140 S SACRAMENTO DR

<u>Year</u>	<u>Uses</u>	<u>Source</u>
1941	Pinto Sabato	The Reuben H. Donelley Corporation

### 142 S SACRAMENTO DR

<u>Year</u>	<u>Uses</u>	<u>Source</u>
1941	Mueller Geo E	The Reuben H. Donelley Corporation
	OConnell Elizabeth	The Reuben H. Donelley Corporation
	OConnell Mary L	The Reuben H. Donelley Corporation

## FINDINGS

### **S SACRAMENTO ST**

#### **20 S SACRAMENTO ST**

<u>Year</u>	<u>Uses</u>	<u>Source</u>
1966	WILLIAMS EDNA	The Reuben H. Donnelley Telephone Directory Company
1961	ILTIS N MRS	Illinois Bell Telephone

#### **22 S SACRAMENTO ST**

<u>Year</u>	<u>Uses</u>	<u>Source</u>
1961	VAN R C	Illinois Bell Telephone

#### **23 S SACRAMENTO ST**

<u>Year</u>	<u>Uses</u>	<u>Source</u>
1976	BROWN ISADORE	Illinois Bell Telephone
1971	BROWN ISADORE	The Reuben H. Donnelley Corporation Telephone
1966	BROWN ISADORE	The Reuben H. Donnelley Telephone Directory Company
1961	BROWN ISADORE	Illinois Bell Telephone
	BAILEY VIOLA	Illinois Bell Telephone

#### **24 S SACRAMENTO ST**

<u>Year</u>	<u>Uses</u>	<u>Source</u>
1971	LOVE ETHEL LEE	The Reuben H. Donnelley Corporation Telephone

#### **25 S SACRAMENTO ST**

<u>Year</u>	<u>Uses</u>	<u>Source</u>
1971	LOUIS ROSE LEE	The Reuben H. Donnelley Corporation Telephone
1966	LOUIS ROSE LEE	The Reuben H. Donnelley Telephone Directory Company
1961	BROWN ARCOLIA	Illinois Bell Telephone

#### **26 S SACRAMENTO ST**

<u>Year</u>	<u>Uses</u>	<u>Source</u>
1966	LOVE ETHEL LEE RES	The Reuben H. Donnelley Telephone Directory Company

#### **28 S SACRAMENTO ST**

<u>Year</u>	<u>Uses</u>	<u>Source</u>
1971	MOORE WILLIE BELL	The Reuben H. Donnelley Corporation Telephone

## FINDINGS

<u>Year</u>	<u>Uses</u>	<u>Source</u>
1961	BROWN GEO REV	Illinois Bell Telephone

### 29 S SACRAMENTO ST

<u>Year</u>	<u>Uses</u>	<u>Source</u>
1961	TOWNSEN ETHEL	Illinois Bell Telephone

### 30 S SACRAMENTO ST

<u>Year</u>	<u>Uses</u>	<u>Source</u>
1971	BROWN LONNIE	The Reuben H. Donnelley Corporation Telephone
1961	ROBERTSON AVON	Illinois Bell Telephone
	BORNER MARY	Illinois Bell Telephone

### 31 S SACRAMENTO ST

<u>Year</u>	<u>Uses</u>	<u>Source</u>
1971	BROWN BEATRICE	The Reuben H. Donnelley Corporation Telephone
1966	COLLIER GRACIE MAE	The Reuben H. Donnelley Telephone Directory Company

### 32 S SACRAMENTO ST

<u>Year</u>	<u>Uses</u>	<u>Source</u>
1976	COLEMAN WALTHALL	Illinois Bell Telephone
1971	COLEMAN WALTHALL	The Reuben H. Donnelley Corporation Telephone
1966	COLLINS ELNORA	The Reuben H. Donnelley Telephone Directory Company
	CALOMAN WALTHALL	The Reuben H. Donnelley Telephone Directory Company
1961	COLEMAN WALTHALL	Illinois Bell Telephone

### 33 S SACRAMENTO ST

<u>Year</u>	<u>Uses</u>	<u>Source</u>
1966	MANNING JOHN H	The Reuben H. Donnelley Telephone Directory Company
	SANFORD CHAS	The Reuben H. Donnelley Telephone Directory Company
	HOUSTON MARY C	The Reuben H. Donnelley Telephone Directory Company
1961	MASON SHIRLEY JEAN	Illinois Bell Telephone
	MANNING JOHN H	Illinois Bell Telephone

## FINDINGS

### 34 S SACRAMENTO ST

<u>Year</u>	<u>Uses</u>	<u>Source</u>
1971	ALEXANDER HICIE	The Reuben H. Donnelley Corporation Telephone
	MOSS PRUE	The Reuben H. Donnelley Corporation Telephone

### 35 S SACRAMENTO ST

<u>Year</u>	<u>Uses</u>	<u>Source</u>
1961	BROWN JOHN	Illinois Bell Telephone
	BACON GILBERT M SR	Illinois Bell Telephone

### 37 S SACRAMENTO ST

<u>Year</u>	<u>Uses</u>	<u>Source</u>
1976	BROWN JOHN	Illinois Bell Telephone
1971	BROWN JOHN	The Reuben H. Donnelley Corporation Telephone
1966	WHITWORTH SYLESA D	The Reuben H. Donnelley Telephone Directory Company
1961	HAUL WILLIE J	Illinois Bell Telephone

### 38 S SACRAMENTO ST

<u>Year</u>	<u>Uses</u>	<u>Source</u>
1966	OVERBEA DANNY D	The Reuben H. Donnelley Telephone Directory Company
1961	OVERBEA DANNY D	Illinois Bell Telephone
	KELLEY GETTIE LEE	Illinois Bell Telephone

### 40 S SACRAMENTO ST

<u>Year</u>	<u>Uses</u>	<u>Source</u>
1966	FELDER JAS P	The Reuben H. Donnelley Telephone Directory Company

### 111 S SACRAMENTO ST

<u>Year</u>	<u>Uses</u>	<u>Source</u>
1961	LUCAS ROBT	Illinois Bell Telephone
	PETTIS FRANK	Illinois Bell Telephone
	WRENCH ROBT	Illinois Bell Telephone
	COWAN ALMA	Illinois Bell Telephone
	LUCAS EUGENIA	Illinois Bell Telephone

### 112 S SACRAMENTO ST

<u>Year</u>	<u>Uses</u>	<u>Source</u>
1976	KING GEO	Illinois Bell Telephone

## FINDINGS

<u>Year</u>	<u>Uses</u>	<u>Source</u>
1971	KING GEO	The Reuben H. Donnelley Corporation Telephone
1966	HARRIS JOHNNIE JR	The Reuben H. Donnelley Telephone Directory Company
1961	MITCHELL FREDK REV	Illinois Bell Telephone

### 120 S SACRAMENTO ST

<u>Year</u>	<u>Uses</u>	<u>Source</u>
1966	THURMOND WESLEY	The Reuben H. Donnelley Telephone Directory Company
1961	LIES JOHN	Illinois Bell Telephone

### 121 S SACRAMENTO ST

<u>Year</u>	<u>Uses</u>	<u>Source</u>
1961	EDWARDS JOHN C	Illinois Bell Telephone
	BROWN HENRY	Illinois Bell Telephone

### 122 S SACRAMENTO ST

<u>Year</u>	<u>Uses</u>	<u>Source</u>
1976	PERRY CARRIE	Illinois Bell Telephone
1966	WATTS FRED	The Reuben H. Donnelley Telephone Directory Company
1961	VICKER OWEN JR	Illinois Bell Telephone

### 123 S SACRAMENTO ST

<u>Year</u>	<u>Uses</u>	<u>Source</u>
1976	CLARK RICHARD	Illinois Bell Telephone
1971	EL JOHN G	The Reuben H. Donnelley Corporation Telephone
	CLARK RICHARD	The Reuben H. Donnelley Corporation Telephone
1966	CLARK RICHARD	The Reuben H. Donnelley Telephone Directory Company
1961	MILLER GUS	Illinois Bell Telephone
	CLARK RICHARD	Illinois Bell Telephone

### 126 S SACRAMENTO ST

<u>Year</u>	<u>Uses</u>	<u>Source</u>
1961	THOMAS LILLIE	Illinois Bell Telephone

### 128 S SACRAMENTO ST

<u>Year</u>	<u>Uses</u>	<u>Source</u>
1976	HARRINGTON BERNICE	Illinois Bell Telephone

## FINDINGS

<u>Year</u>	<u>Uses</u>	<u>Source</u>
1976	STRONG ANNIE	Illinois Bell Telephone
1966	PULLIAM IRA	The Reuben H. Donnelley Telephone Directory Company
	BARRON GEO L	The Reuben H. Donnelley Telephone Directory Company

### 129 S SACRAMENTO ST

<u>Year</u>	<u>Uses</u>	<u>Source</u>
1976	BAILEY NANCY	Illinois Bell Telephone
1971	ELBERT VIOLA E	The Reuben H. Donnelley Corporation Telephone
	BAILEY NANCY	The Reuben H. Donnelley Corporation Telephone
1966	BAILEY THURMAN	The Reuben H. Donnelley Telephone Directory Company
	ELBERT VIOLA E	The Reuben H. Donnelley Telephone Directory Company

### 130 S SACRAMENTO ST

<u>Year</u>	<u>Uses</u>	<u>Source</u>
1966	ATKINS HENRY	The Reuben H. Donnelley Telephone Directory Company
1961	ATKINS HENRY	Illinois Bell Telephone

### 131 S SACRAMENTO ST

<u>Year</u>	<u>Uses</u>	<u>Source</u>
1976	HOLMES NATHL RICHARD	Illinois Bell Telephone
1971	HOLMES DIANE WM	The Reuben H. Donnelley Corporation Telephone
	BASS LEROY	The Reuben H. Donnelley Corporation Telephone
1966	BASS LEROY	The Reuben H. Donnelley Telephone Directory Company
1961	MILLER AGNES	Illinois Bell Telephone

### 132 S SACRAMENTO ST

<u>Year</u>	<u>Uses</u>	<u>Source</u>
1971	RILEY ARTERIA	The Reuben H. Donnelley Corporation Telephone
1966	ALEXANDER CLARENCE J	The Reuben H. Donnelley Telephone Directory Company

### 134 S SACRAMENTO ST

<u>Year</u>	<u>Uses</u>	<u>Source</u>
1976	JORDAN CHARLIE	Illinois Bell Telephone



## FINDINGS

<u>Year</u>	<u>Uses</u>	<u>Source</u>
1971	JONES VERNIE	The Reuben H. Donnelley Corporation Telephone
	JORDAN CHARLIE	The Reuben H. Donnelley Corporation Telephone
1966	JORDAN CHARLIE	The Reuben H. Donnelley Telephone Directory Company

### 138 S SACRAMENTO ST

<u>Year</u>	<u>Uses</u>	<u>Source</u>
1976	YOUNG DELIA	Illinois Bell Telephone
	SMITH BETTY	Illinois Bell Telephone
1971	SMITH BETTY	The Reuben H. Donnelley Corporation Telephone
1966	JORDAN CHARLIE	The Reuben H. Donnelley Telephone Directory Company
	HUGHES MARY	The Reuben H. Donnelley Telephone Directory Company
1961	TUCKER EDDIE	Illinois Bell Telephone

### 140 S SACRAMENTO ST

<u>Year</u>	<u>Uses</u>	<u>Source</u>
1976	DOSS MOSES	Illinois Bell Telephone
1971	DORSEY LUCY	The Reuben H. Donnelley Corporation Telephone
1966	CLEMONS ANNA	The Reuben H. Donnelley Telephone Directory Company
1961	MORRIS WM	Illinois Bell Telephone

### 142 S SACRAMENTO ST

<u>Year</u>	<u>Uses</u>	<u>Source</u>
1966	HART DAVID REV	The Reuben H. Donnelley Telephone Directory Company
1961	HALL CLARA	Illinois Bell Telephone

### 0020 S SACRAMENTO ST

<u>Year</u>	<u>Uses</u>	<u>Source</u>
1971	SPIZZIRRI RAYMOND J	The Reuben H. Donnelley Corporation Telephone

## S WHIPPLE

### 43 S WHIPPLE

<u>Year</u>	<u>Uses</u>	<u>Source</u>
1951	WILSON AL	Illinois Bell Telephone

## FINDINGS

### 102 S WHIPPLE

<u>Year</u>	<u>Uses</u>	<u>Source</u>
1966	AMMERALL WALTER E	The Reuben H. Donnelley Telephone Directory Company

### 125 S WHIPPLE

<u>Year</u>	<u>Uses</u>	<u>Source</u>
1961	WEATHERS EUGENIA	Illinois Bell Telephone
	HENDERSON ELEASE E	Illinois Bell Telephone
1951	STEWART H ALLEN OFC & R	Illinois Bell Telephone
	HOLMES DORA	Illinois Bell Telephone
	BLACK BUEDITH	Illinois Bell Telephone
1947	THOMASON WILLARD	Illinois Bell Telephone
	HOLMES DORA	Illinois Bell Telephone
	STEWART H ALLEN OFC & R	Illinois Bell Telephone

### 127 S WHIPPLE

<u>Year</u>	<u>Uses</u>	<u>Source</u>
1966	KELLY FRED L	The Reuben H. Donnelley Telephone Directory Company
1961	GURLEY HELEN	Illinois Bell Telephone
1951	MARCINIAK STANLEY	Illinois Bell Telephone
	ESOLATO HAROLD	Illinois Bell Telephone
1947	LOMBARDO IRENE B MRS	Illinois Bell Telephone

### 128 S WHIPPLE

<u>Year</u>	<u>Uses</u>	<u>Source</u>
1976	ROGERS CARRIE ANN	Illinois Bell Telephone
	THURMOND WESLEY	Illinois Bell Telephone
1971	THURMOND WESLEY	The Reuben H. Donnelley Corporation Telephone
1966	LOMAX CARRY L	The Reuben H. Donnelley Telephone Directory Company
	SPEARS J C	The Reuben H. Donnelley Telephone Directory Company
1961	ELLIS TOMMIE	Illinois Bell Telephone
1951	WATT WM H	Illinois Bell Telephone
	FASANO RALPH	Illinois Bell Telephone
1947	FASANO RALPH	Illinois Bell Telephone

### 130 S WHIPPLE

<u>Year</u>	<u>Uses</u>	<u>Source</u>
1951	JONES VIRGINIA E	Illinois Bell Telephone

## FINDINGS

<u>Year</u>	<u>Uses</u>	<u>Source</u>
1947	JONES JNO P	Illinois Bell Telephone

### 131 S WHIPPLE

<u>Year</u>	<u>Uses</u>	<u>Source</u>
1966	COBBS LOUIS C	The Reuben H. Donnelley Telephone Directory Company
1961	E CERMAK	Illinois Bell Telephone
	MALLINGER CLAUDE	Illinois Bell Telephone
	STRONG WM	Illinois Bell Telephone
1957	CHESTNUT LAPLOSE	Illinois Bell Telephone
1951	PAUL LILY	Illinois Bell Telephone
1947	WIECZOREK CASIMER	Illinois Bell Telephone

### 132 S WHIPPLE

<u>Year</u>	<u>Uses</u>	<u>Source</u>
1976	JACKSON ROBT	Illinois Bell Telephone
1971	JACKSON ROBT	The Reuben H. Donnelley Corporation Telephone
1966	ENGLISH BERNICE	The Reuben H. Donnelley Telephone Directory Company
	JACKSON ROBT	The Reuben H. Donnelley Telephone Directory Company
1961	JACKSON ROBT	Illinois Bell Telephone
1957	HOWARD MATTIE	Illinois Bell Telephone
1951	MORRIS ALBINA	Illinois Bell Telephone
1947	MORIARTY BARTHOLOMEW	Illinois Bell Telephone
	MORRIS ALBINA	Illinois Bell Telephone

### 136 S WHIPPLE

<u>Year</u>	<u>Uses</u>	<u>Source</u>
1961	MALLORY LAVAN	Illinois Bell Telephone
1957	HOOPER ARDINICE	Illinois Bell Telephone
	OLIVER WILLIE JAS	Illinois Bell Telephone
1951	PAKOVICH ROSEMARY	Illinois Bell Telephone
	GOTT MINNIE	Illinois Bell Telephone
1947	GOTT MINNIE	Illinois Bell Telephone
	HILKO MICHAEL	Illinois Bell Telephone

### 137 S WHIPPLE

<u>Year</u>	<u>Uses</u>	<u>Source</u>
1976	CAMPBELL ANN	Illinois Bell Telephone

## FINDINGS

<u>Year</u>	<u>Uses</u>	<u>Source</u>
1976	COLEMAN WILLIE	Illinois Bell Telephone
	CRUTCHER EB	Illinois Bell Telephone
1971	POWERS ELLIS LAWRENCE	The Reuben H. Donnelley Corporation Telephone
	MCCUNE LUTHER A	The Reuben H. Donnelley Corporation Telephone
1966	MCCUNE LUTHER A	The Reuben H. Donnelley Telephone Directory Company
	LENTON BOBBY	The Reuben H. Donnelley Telephone Directory Company
	POWERS ELLIS LAWRENCE	The Reuben H. Donnelley Telephone Directory Company
1961	MCCUNE LUTHER A	Illinois Bell Telephone
	COX JAS N REV	Illinois Bell Telephone
1957	SMITH JACK JR	Illinois Bell Telephone
	MCCUNE LUTHER A	Illinois Bell Telephone
	MCCOWAN SUSAN MAILE	Illinois Bell Telephone
1951	SCLAFANI FLORENCE M	Illinois Bell Telephone
	HANSON MARTHA H	Illinois Bell Telephone
	CHAPMAN JAS C	Illinois Bell Telephone
1947	SCLAFINI RUSSELL P	Illinois Bell Telephone
	HANSON MARTHA H	Illinois Bell Telephone

### 138 S WHIPPLE

<u>Year</u>	<u>Uses</u>	<u>Source</u>
1961	ASHFORD WILLIE D	Illinois Bell Telephone
	KNOX JOHN	Illinois Bell Telephone
	LEWIS HELEN	Illinois Bell Telephone
1957	ASHFORD ROBT L	Illinois Bell Telephone
	ROBINSON ELLA MAE	Illinois Bell Telephone
1951	BOUTELLE KENNETH W	Illinois Bell Telephone
	BOUTELLE KENNETH W	Illinois Bell Telephone
	SINDE JOHN	Illinois Bell Telephone
	VLAHOS PETER	Illinois Bell Telephone
1947	VLAHOS PETER	Illinois Bell Telephone

### 139 S WHIPPLE

<u>Year</u>	<u>Uses</u>	<u>Source</u>
1976	REED LOUISE	Illinois Bell Telephone
	WILLIAMS JOS A	Illinois Bell Telephone

## FINDINGS

<u>Year</u>	<u>Uses</u>	<u>Source</u>
1971	JACKSON MARY	The Reuben H. Donnelley Corporation Telephone
1966	MARTIN SAML JR	The Reuben H. Donnelley Telephone Directory Company
	EL JOHN G	The Reuben H. Donnelley Telephone Directory Company
1961	BENSON WILLIE A REV	Illinois Bell Telephone
1957	BENSON WILLIE A REV	Illinois Bell Telephone
1951	GRIMES RALPH	Illinois Bell Telephone
	FLEISCHMAN T H	Illinois Bell Telephone
1947	JOHNSON CLIFFORD F	Illinois Bell Telephone

### 140 S WHIPPLE

<u>Year</u>	<u>Uses</u>	<u>Source</u>
1966	RANDLE BEN	The Reuben H. Donnelley Telephone Directory Company
1957	RICHARDS LOUIS A	Illinois Bell Telephone

### 141 S WHIPPLE

<u>Year</u>	<u>Uses</u>	<u>Source</u>
1976	FRAZIER SUSIE	Illinois Bell Telephone
	RANDLE PETER	Illinois Bell Telephone
1971	FLOWERS ENOCH	The Reuben H. Donnelley Corporation Telephone
	RANDLE PETER	The Reuben H. Donnelley Corporation Telephone
1966	FRAZIER SUSIE	The Reuben H. Donnelley Telephone Directory Company
	JOHNSON WILLIE	The Reuben H. Donnelley Telephone Directory Company
1957	DAILEY BENJ T	Illinois Bell Telephone
1951	RAUSCH WM	Illinois Bell Telephone
	FATIGATO TONY	Illinois Bell Telephone
	DAUKAS MYRTLE	Illinois Bell Telephone
	DAILEY BENJ T	Illinois Bell Telephone
	BELIVEAU WILFRED L	Illinois Bell Telephone
1947	RAUSCH WM	Illinois Bell Telephone
	CARROLL SAML J	Illinois Bell Telephone
	MC DONALD JAS	Illinois Bell Telephone

### 142 S WHIPPLE

<u>Year</u>	<u>Uses</u>	<u>Source</u>
1976	JONES WILLIE	Illinois Bell Telephone

## FINDINGS

<u>Year</u>	<u>Uses</u>	<u>Source</u>
1976	ENGLISH SENDIA	Illinois Bell Telephone
1971	ENGLISH SENDIA	The Reuben H. Donnelley Corporation Telephone
1966	GARNER MARY ANN	The Reuben H. Donnelley Telephone Directory Company
	ENGLISH SENDIA	The Reuben H. Donnelley Telephone Directory Company
1961	AGNEW ALMON L	Illinois Bell Telephone
1957	GOODALL JEARLDI	Illinois Bell Telephone
1951	TSAKONIS PETER C	Illinois Bell Telephone
	RIGUSA JAS	Illinois Bell Telephone
1947	HARRY G	Illinois Bell Telephone

### 143 S WHIPPLE

<u>Year</u>	<u>Uses</u>	<u>Source</u>
1976	PLUMMER CLINTON A	Illinois Bell Telephone
	PARENTS TEENS SOCIAL CNTR	Illinois Bell Telephone
1966	PLUMMER CLINTON A	The Reuben H. Donnelley Telephone Directory Company
1961	PLUMMER CLINTON A	Illinois Bell Telephone
1957	PLUMMER CLINTON A	Illinois Bell Telephone
	LLOYD EARNEST LEE	Illinois Bell Telephone
1951	KLEMENT DOROTHY	Illinois Bell Telephone

### 144 S WHIPPLE

<u>Year</u>	<u>Uses</u>	<u>Source</u>
1966	WILLIAMS BOBBIE	The Reuben H. Donnelley Telephone Directory Company
1957	BUNTON LESSIE A	Illinois Bell Telephone
	LAWRENCE JACK	Illinois Bell Telephone
1951	GOREY JOHN H	Illinois Bell Telephone

### 145 S WHIPPLE

<u>Year</u>	<u>Uses</u>	<u>Source</u>
1961	BROOKS WILLIE	Illinois Bell Telephone
1957	ALLEN ROBT M INS	Illinois Bell Telephone
1951	COLLIANDER WALTER P	Illinois Bell Telephone
	MURPHY ISABELLE M	Illinois Bell Telephone
1947	MURPHY JOHN F	Illinois Bell Telephone
	O DANIEL OSCAR SR	Illinois Bell Telephone

## FINDINGS

### 147 S WHIPPLE

<u>Year</u>	<u>Uses</u>	<u>Source</u>
1976	DAVIS BESSIE	Illinois Bell Telephone
1971	JOHNSON CORARENER	The Reuben H. Donnelley Corporation Telephone
1966	WHITE CORARENER	The Reuben H. Donnelley Telephone Directory Company

### 148 S WHIPPLE

<u>Year</u>	<u>Uses</u>	<u>Source</u>
1976	LIPSCOMB EMMA	Illinois Bell Telephone
1971	CARTER PATSY JEAN	The Reuben H. Donnelley Corporation Telephone
	WALLER HELEN	The Reuben H. Donnelley Corporation Telephone
1951	HENSLEY SHELLIE N	Illinois Bell Telephone
	TRAIL WOODFORD C	Illinois Bell Telephone
	ZAMEK GLISZCZYNSKI THEO JOS	Illinois Bell Telephone
1947	WILLIAMS NEWTON M	Illinois Bell Telephone

### 149 S WHIPPLE

<u>Year</u>	<u>Uses</u>	<u>Source</u>
1976	FLANDERS HENRY	Illinois Bell Telephone
1971	SESSIONS BESSIE MAE	The Reuben H. Donnelley Corporation Telephone
	FLANDERS HENRY	The Reuben H. Donnelley Corporation Telephone
1961	FEAZELL WILLIE	Illinois Bell Telephone
1957	LOCKE RUBEN	Illinois Bell Telephone
1951	MEEHAN WM J	Illinois Bell Telephone
	MATECHEN SALLY	Illinois Bell Telephone
1947	MATECHEN ROSEMARY	Illinois Bell Telephone
	MEEHAN WM J	Illinois Bell Telephone

### 150 S WHIPPLE

<u>Year</u>	<u>Uses</u>	<u>Source</u>
1961	VELEZ JUAN	Illinois Bell Telephone
1957	REGONI JACK	Illinois Bell Telephone
	MAGALAS WM	Illinois Bell Telephone
1951	FOSTER MARGARET E	Illinois Bell Telephone
	MAGALAS WM	Illinois Bell Telephone
1947	MAGALAS WM	Illinois Bell Telephone
	LAVELLE BESSIE	Illinois Bell Telephone

## FINDINGS

<u>Year</u>	<u>Uses</u>	<u>Source</u>
1947	FOSTER MARGARET E	Illinois Bell Telephone

### 151 S WHIPPLE

<u>Year</u>	<u>Uses</u>	<u>Source</u>
1966	ALEXANDER RUTH	The Reuben H. Donnelley Telephone Directory Company
1961	BROWN CHAS	Illinois Bell Telephone
1957	WASHINGTON JOE E	Illinois Bell Telephone
	SCOTT ROBT L	Illinois Bell Telephone
	HILL JOHN W	Illinois Bell Telephone
1951	STARK CHAS W	Illinois Bell Telephone
	SHIROISHI JOHN	Illinois Bell Telephone
	MASON REX	Illinois Bell Telephone
	HOLLAND LUCILLE	Illinois Bell Telephone
1947	PRESTON KATHERYN M	Illinois Bell Telephone
	HOLLAND LUCILLE	Illinois Bell Telephone

### S WHIPPLE AVE

#### 138 S WHIPPLE AVE

<u>Year</u>	<u>Uses</u>	<u>Source</u>
1941	Bielak Catherine	The Reuben H. Donelley Corporation

### S WHIPPLE ST

#### 31 S WHIPPLE ST

<u>Year</u>	<u>Uses</u>	<u>Source</u>
1923	Cave Harry eng	R. L. Polk & Co.
	EATON Fredk	R. L. Polk & Co.

#### 33 S WHIPPLE ST

<u>Year</u>	<u>Uses</u>	<u>Source</u>
1931	KOLAT Jno r	Illinois Bell Telephone
1923	Schoenhoff Aug lab	R. L. Polk & Co.
	Rogers Arch J auto repr	R. L. Polk & Co.

#### 35 S WHIPPLE ST

<u>Year</u>	<u>Uses</u>	<u>Source</u>
1931	SIEVERT Fred W r	Illinois Bell Telephone
1923	Tully Wm E Ins	R. L. Polk & Co.
	Grady Jno slsmn	R. L. Polk & Co.



## FINDINGS

<u>Year</u>	<u>Uses</u>	<u>Source</u>
1923	Grady Frank G police	R. L. Polk & Co.

### 37 S WHIPPLE ST

<u>Year</u>	<u>Uses</u>	<u>Source</u>
2005	XXXX	Haines Company Inc.
1923	Fagerson Edwin C mech	R. L. Polk & Co.
	Fareson Edw electr	R. L. Polk & Co.
	Scherdin Geo R plstr caster	R. L. Polk & Co.

### 39 S WHIPPLE ST

<u>Year</u>	<u>Uses</u>	<u>Source</u>
1923	Haslip Mary wid Benj	R. L. Polk & Co.
	Haslip Benj cash	R. L. Polk & Co.

### 43 S WHIPPLE ST

<u>Year</u>	<u>Uses</u>	<u>Source</u>
1931	GEORGE Russell S r	Illinois Bell Telephone
1923	Waters Bert W janitor	R. L. Polk & Co.
	Trein Chas W slsmn	R. L. Polk & Co.

### 45 S WHIPPLE ST

<u>Year</u>	<u>Uses</u>	<u>Source</u>
1923	Kwas Adam lab	R. L. Polk & Co.
	MEYERS Geo B glove ctr	R. L. Polk & Co.
	Tullar Wm E toolmkr	R. L. Polk & Co.

### 51 S WHIPPLE ST

<u>Year</u>	<u>Uses</u>	<u>Source</u>
2005	S TST	Haines Company Inc.

### 61 S WHIPPLE ST

<u>Year</u>	<u>Uses</u>	<u>Source</u>
2005	S TST	Haines Company Inc.

### 64 S WHIPPLE ST

<u>Year</u>	<u>Uses</u>	<u>Source</u>
2005	Q 0 OREGICA	Haines Company Inc.

### 71 S WHIPPLE ST

<u>Year</u>	<u>Uses</u>	<u>Source</u>
2005	S TST	Haines Company Inc.

## FINDINGS

### 81 S WHIPPLE ST

<u>Year</u>	<u>Uses</u>	<u>Source</u>
2005	S TST	Haines Company Inc.

### 110 S WHIPPLE ST

<u>Year</u>	<u>Uses</u>	<u>Source</u>
1999	S XXXX	Haines & Company

### 111 S WHIPPLE ST

<u>Year</u>	<u>Uses</u>	<u>Source</u>
1923	Miller Saml chauf PO	R. L. Polk & Co.

### 113 S WHIPPLE ST

<u>Year</u>	<u>Uses</u>	<u>Source</u>
1941	Rafferty Patk	The Reuben H. Donelley Corporation

### 123 S WHIPPLE ST

<u>Year</u>	<u>Uses</u>	<u>Source</u>
1923	Balcomb Mary F sch tchr	R. L. Polk & Co.

### 124 S WHIPPLE ST

<u>Year</u>	<u>Uses</u>	<u>Source</u>
1923	GARDNER Mary clk Shoe & Leather Merc Agcy	R. L. Polk & Co.

### 125 S WHIPPLE ST

<u>Year</u>	<u>Uses</u>	<u>Source</u>
1931	Mc Farland Kenneth A r	Illinois Bell Telephone
	Lewis Ida M Mrs r	Illinois Bell Telephone
1923	Selle Rudolph tinner	R. L. Polk & Co.
	Dailey Benj T ship clk Pittsburgh Plate Glass Co	R. L. Polk & Co.
	CLAUSEN Clara wid Geo	R. L. Polk & Co.
	CLARK Mary	R. L. Polk & Co.

### 127 S WHIPPLE ST

<u>Year</u>	<u>Uses</u>	<u>Source</u>
1931	Krusina Salve Mfg Co	Illinois Bell Telephone
	JOHNSON Frank r	Illinois Bell Telephone
	MURPHY Jno J r	Illinois Bell Telephone
1923	Trench Jno J guard	R. L. Polk & Co.
	Monogue Edw W router Am Ry Exp Co	R. L. Polk & Co.

## FINDINGS

<u>Year</u>	<u>Uses</u>	<u>Source</u>
1923	Monotue Edw W clk	R. L. Polk & Co.
	Donnevin Leo P formn	R. L. Polk & Co.
	GALLAGHER Thos police	R. L. Polk & Co.

### 128 S WHIPPLE ST

<u>Year</u>	<u>Uses</u>	<u>Source</u>
2005	X 0 XX	Haines Company Inc.
1999	AGNEWHoward	Haines & Company

### 130 S WHIPPLE ST

<u>Year</u>	<u>Uses</u>	<u>Source</u>
1931	JONES Crees F r	Illinois Bell Telephone
1923	JONES Crees F clk Lyon & Healy	R. L. Polk & Co.

### 131 S WHIPPLE ST

<u>Year</u>	<u>Uses</u>	<u>Source</u>
1999	XXXX	Haines & Company
1941	Wheeler Chas	The Reuben H. Donelley Corporation

### 132 S WHIPPLE ST

<u>Year</u>	<u>Uses</u>	<u>Source</u>
1999	OHOWAROManie	Haines & Company
1931	RAFFERTY Patk J r	Illinois Bell Telephone
1923	MACOMBER Geo A formn	R. L. Polk & Co.

### 136 S WHIPPLE ST

<u>Year</u>	<u>Uses</u>	<u>Source</u>
2005	BRYANT Y	Haines Company Inc.
	THOMAS David	Haines Company Inc.
1999	XXXX	Haines & Company
1941	Norton Wm F	The Reuben H. Donelley Corporation
	Norton Wm F	The Reuben H. Donelley Corporation
1931	SANDORO Ned Mrs r	Illinois Bell Telephone
	FEIST Henrietta r	Illinois Bell Telephone
1923	THOMPSON Melvin mach hd	R. L. Polk & Co.
	SULLIVAN Jno H boxmkr	R. L. Polk & Co.
	Sternberger Christian H slsmn Swift & Co	R. L. Polk & Co.
	FARRELL M smstrs	R. L. Polk & Co.
	Kern Andrew cooper	R. L. Polk & Co.
	KERN Leo C driver	R. L. Polk & Co.

## FINDINGS

<u>Year</u>	<u>Uses</u>	<u>Source</u>
1923	KERN Wm H clk Western Elec Co	R. L. Polk & Co.
	MILLER Chas F printer	R. L. Polk & Co.
	MILLER Fred clk Rosenow Co	R. L. Polk & Co.

### 137 S WHIPPLE ST

<u>Year</u>	<u>Uses</u>	<u>Source</u>
2005	FRAZIER Sus	Haines Company Inc.
1999	HOPKINSON Peggy	Haines & Company
	FRAZIER Susie	Haines & Company
1931	Burke W P ofc	Illinois Bell Telephone
1923	BURKE Wm P contr	R. L. Polk & Co.
	Mc Arty Sarah G wid Wm	R. L. Polk & Co.
	Reckner Paul E clk Com Ed Co	R. L. Polk & Co.
	RICH Jno D clk	R. L. Polk & Co.

### 138 S WHIPPLE ST

<u>Year</u>	<u>Uses</u>	<u>Source</u>
1999	XXXX	Haines & Company
1931	De PEAR Wm r	Illinois Bell Telephone
1923	Mariner Jos S wtchmn	R. L. Polk & Co.
	Depear Wm cash	R. L. Polk & Co.
	Depear Wm cash	R. L. Polk & Co.

### 139 S WHIPPLE ST

<u>Year</u>	<u>Uses</u>	<u>Source</u>
2005	TEASLEY Sandra L	Haines Company Inc.
	LEWIS Robedrt E	Haines Company Inc.
	HAMILTON Stephanie	Haines Company Inc.
1999	XXXX	Haines & Company
1923	Todd Maxine clk Com Ed Co	R. L. Polk & Co.
	Todd Fredk C clk Sprague Warner & Co	R. L. Polk & Co.
	FOLEY Mary E wid Jno	R. L. Polk & Co.

### 140 S WHIPPLE ST

<u>Year</u>	<u>Uses</u>	<u>Source</u>
2005	WALKER Ben	Haines Company Inc.
1931	Arndt Chas r	Illinois Bell Telephone
1923	ARNDT Irvin R clk	R. L. Polk & Co.
	Arndt Alvina slsldy M F & Co	R. L. Polk & Co.
	Arndt Albert slsmn	R. L. Polk & Co.

## FINDINGS

<u>Year</u>	<u>Uses</u>	<u>Source</u>
1923	Arndt Chas clk	R. L. Polk & Co.

### 141 S WHIPPLE ST

<u>Year</u>	<u>Uses</u>	<u>Source</u>
2005	FIFER Susie Mae	Haines Company Inc.
1999	FIFER Susie Mae	Haines & Company
1931	DAILEY Benj T r	Illinois Bell Telephone
1923	Sante Richd G clk	R. L. Polk & Co.
	KELLY Danl C	R. L. Polk & Co.
	Frankland H R slsmn Gen Cigar Co	R. L. Polk & Co.

### 142 S WHIPPLE ST

<u>Year</u>	<u>Uses</u>	<u>Source</u>
2005	XX 7 XX	Haines Company Inc.
1999	XXXX	Haines & Company
1931	RAGUSA Jno r	Illinois Bell Telephone
1923	Ragusz Jas plstr	R. L. Polk & Co.
	Ragusz Anthony clk	R. L. Polk & Co.

### 143 S WHIPPLE ST

<u>Year</u>	<u>Uses</u>	<u>Source</u>
1999	XXXX	Haines & Company
1931	Mortimer Julia E r	Illinois Bell Telephone
	Kleiman Meyer r	Illinois Bell Telephone
	HANRAHAN Thos F r	Illinois Bell Telephone
1923	MORTIMER Raymond W clk	R. L. Polk & Co.
	MORTIMER Julia E wid Jas	R. L. Polk & Co.
	MORTIMER Jas E clk	R. L. Polk & Co.
	MORTIMER Edw ship clk Chgo Mercantile Co	R. L. Polk & Co.

### 144 S WHIPPLE ST

<u>Year</u>	<u>Uses</u>	<u>Source</u>
1931	GOREY Jno H r	Illinois Bell Telephone
1923	Gorey Jno electr	R. L. Polk & Co.
	Gorey Wm O electr	R. L. Polk & Co.

### 145 S WHIPPLE ST

<u>Year</u>	<u>Uses</u>	<u>Source</u>
1931	Marino J r	Illinois Bell Telephone

## FINDINGS

<u>Year</u>	<u>Uses</u>	<u>Source</u>
1923	Mc DONALD C A prsmn Tallman Robbins & Co	R. L. Polk & Co.
	Mc Enery Jeremiah G ydmstr	R. L. Polk & Co.
	Mc Enery Nora C	R. L. Polk & Co.
	Mc Enery Wm J wtchmn	R. L. Polk & Co.
	Obrien Jas J wtchmn	R. L. Polk & Co.

### **S Whipple St**

#### **147 S Whipple St**

<u>Year</u>	<u>Uses</u>	<u>Source</u>
2014	LIVE IT UP	EDR Digital Archive
	LIVE IT UP	EDR Digital Archive
2010	LIVE IT UP	EDR Digital Archive
	LIVE IT UP	EDR Digital Archive

### **S WHIPPLE ST**

#### **147 S WHIPPLE ST**

<u>Year</u>	<u>Uses</u>	<u>Source</u>
2005	SIMS Ericka	Haines Company Inc.

#### **148 S WHIPPLE ST**

<u>Year</u>	<u>Uses</u>	<u>Source</u>
1931	WATKINS Ella Mrs r	Illinois Bell Telephone
1923	GRAY Viola phone opr Cruver Mfg Co	R. L. Polk & Co.
	ALLEN Edw asst Dr N S Henry	R. L. Polk & Co.
	ACKERMAN Jno W clk	R. L. Polk & Co.
	Stroup Edw C clk Chgo & Alton Ry	R. L. Polk & Co.

#### **149 S WHIPPLE ST**

<u>Year</u>	<u>Uses</u>	<u>Source</u>
2005	ALLEN Michelle	Haines Company Inc.
1941	Stillwell Edw H	The Reuben H. Donelley Corporation
	Carroll R S	The Reuben H. Donelley Corporation
	Opdycke Janice	The Reuben H. Donelley Corporation
1931	Cain Leone r	Illinois Bell Telephone
1923	DENNIS Hiram J butcher	R. L. Polk & Co.
	HANRAHAN Thos F carrier PO	R. L. Polk & Co.
	HURLEY Jno E	R. L. Polk & Co.

## FINDINGS

<u>Year</u>	<u>Uses</u>	<u>Source</u>
1923	KELLEY Frank J slsmn Whitney & Ford	R. L. Polk & Co.
	Mc Guffin Gordon L asst medical inspr Penn System	R. L. Polk & Co.
	Pasch Jno Janitor	R. L. Polk & Co.

### 150 S WHIPPLE ST

<u>Year</u>	<u>Uses</u>	<u>Source</u>
1941	Regoni Jack	The Reuben H. Donelley Corporation
1931	Regoni Jno r	Illinois Bell Telephone
	REGONI Adele r	Illinois Bell Telephone
1923	JENNINGS Ray P swtchmn	R. L. Polk & Co.
	Scott Claud pres Scott Electrical Co	R. L. Polk & Co.

### 151 S WHIPPLE ST

<u>Year</u>	<u>Uses</u>	<u>Source</u>
2005	LAWRENCE Jason	Haines Company Inc.
	X W 5TH AVE	Haines Company Inc.
	BARDFIELD Pearl	Haines Company Inc.
1941	Kendrol Martin	The Reuben H. Donelley Corporation
1931	BIDDLE Noblel M r	Illinois Bell Telephone
1923	Zoline Saml sec U S Sign Co	R. L. Polk & Co.
	RICHTER Leon M	R. L. Polk & Co.
	Nathan Benj printer	R. L. Polk & Co.
	Nathan Abr Garfield Paper Co	R. L. Polk & Co.

### SACRAMENTO AVE S

#### 18 SACRAMENTO AVE S

<u>Year</u>	<u>Uses</u>	<u>Source</u>
1928	Epstein J M Nora	R. L. Polk & Co.

#### 20 SACRAMENTO AVE S

<u>Year</u>	<u>Uses</u>	<u>Source</u>
1928	Illtis H C Marie dentist	R. L. Polk & Co.

#### 22 SACRAMENTO AVE S

<u>Year</u>	<u>Uses</u>	<u>Source</u>
1928	Bargeron Louis Augustine	R. L. Polk & Co.

## FINDINGS

### 23 SACRAMENTO AVE S

<u>Year</u>	<u>Uses</u>	<u>Source</u>
1928	Burch Frank Eliz	R. L. Polk & Co.

### 24 SACRAMENTO AVE S

<u>Year</u>	<u>Uses</u>	<u>Source</u>
1928	Bassett J A	R. L. Polk & Co.

### 25 SACRAMENTO AVE S

<u>Year</u>	<u>Uses</u>	<u>Source</u>
1928	Friesch Chas Daisy	R. L. Polk & Co.

### 26 SACRAMENTO AVE S

<u>Year</u>	<u>Uses</u>	<u>Source</u>
1928	Cass Jacob Clara	R. L. Polk & Co.

### 28 SACRAMENTO AVE S

<u>Year</u>	<u>Uses</u>	<u>Source</u>
1928	Keigley G L Florence	R. L. Polk & Co.

### 30 SACRAMENTO AVE S

<u>Year</u>	<u>Uses</u>	<u>Source</u>
1928	Fraser J R	R. L. Polk & Co.

### 31 SACRAMENTO AVE S

<u>Year</u>	<u>Uses</u>	<u>Source</u>
1928	Tilles Michl Stella	R. L. Polk & Co.

### 32 SACRAMENTO AVE S

<u>Year</u>	<u>Uses</u>	<u>Source</u>
1928	Ryan John Clara	R. L. Polk & Co.

### 33 SACRAMENTO AVE S

<u>Year</u>	<u>Uses</u>	<u>Source</u>
1928	Barker Hugh Dora	R. L. Polk & Co.

### 34 SACRAMENTO AVE S

<u>Year</u>	<u>Uses</u>	<u>Source</u>
1928	Upatel J C Lillian	R. L. Polk & Co.

### 36 SACRAMENTO AVE S

<u>Year</u>	<u>Uses</u>	<u>Source</u>
1928	Hallinan Michl Anna J	R. L. Polk & Co.



## FINDINGS

### 37 SACRAMENTO AVE S

<u>Year</u>	<u>Uses</u>	<u>Source</u>
1928	Nicholas J A Mary confr	R. L. Polk & Co.

### 38 SACRAMENTO AVE S

<u>Year</u>	<u>Uses</u>	<u>Source</u>
1928	Hoffman Geo Gladys	R. L. Polk & Co.

### 40 SACRAMENTO AVE S

<u>Year</u>	<u>Uses</u>	<u>Source</u>
1928	Guest John A Cora	R. L. Polk & Co.

### 108 SACRAMENTO AVE S

<u>Year</u>	<u>Uses</u>	<u>Source</u>
1928	OConner Anna gro	R. L. Polk & Co.

### 111 SACRAMENTO AVE S

<u>Year</u>	<u>Uses</u>	<u>Source</u>
1928	Galbraith Wm Marie	R. L. Polk & Co.
	Boday Anna	R. L. Polk & Co.
	Blanchard Edw	R. L. Polk & Co.

### 112 SACRAMENTO AVE S

<u>Year</u>	<u>Uses</u>	<u>Source</u>
1928	Ferguson Jas Sophie	R. L. Polk & Co.
	Johnson Oscar Alva	R. L. Polk & Co.
	Page John Grace	R. L. Polk & Co.
	Patton J C	R. L. Polk & Co.

### 114 SACRAMENTO AVE S

<u>Year</u>	<u>Uses</u>	<u>Source</u>
1928	Smith Willard Jennie	R. L. Polk & Co.
	Shoop Richd Myrtle	R. L. Polk & Co.

### 120 SACRAMENTO AVE S

<u>Year</u>	<u>Uses</u>	<u>Source</u>
1928	Carter Ethel Mrs	R. L. Polk & Co.

### 121 SACRAMENTO AVE S

<u>Year</u>	<u>Uses</u>	<u>Source</u>
1928	OBrain Margt Mrs	R. L. Polk & Co.

## FINDINGS

### 122 SACRAMENTO AVE S

<u>Year</u>	<u>Uses</u>	<u>Source</u>
1928	Bass Cath Mrs	R. L. Polk & Co.
	DaHart B L Lulu	R. L. Polk & Co.

### 123 SACRAMENTO AVE S

<u>Year</u>	<u>Uses</u>	<u>Source</u>
1928	Rothgerber Louis Margt	R. L. Polk & Co.

### 126 SACRAMENTO AVE S

<u>Year</u>	<u>Uses</u>	<u>Source</u>
1928	Ranaquest Geo Margt	R. L. Polk & Co.

### 127 SACRAMENTO AVE S

<u>Year</u>	<u>Uses</u>	<u>Source</u>
1928	Pease Austin Mildred	R. L. Polk & Co.

### 128 SACRAMENTO AVE S

<u>Year</u>	<u>Uses</u>	<u>Source</u>
1928	Dalton J E Kath	R. L. Polk & Co.

### 129 SACRAMENTO AVE S

<u>Year</u>	<u>Uses</u>	<u>Source</u>
1928	Parks Edw Mamie	R. L. Polk & Co.

### 130 SACRAMENTO AVE S

<u>Year</u>	<u>Uses</u>	<u>Source</u>
1928	Culverwell Wm Daisy	R. L. Polk & Co.
	Cantrell M P Addie	R. L. Polk & Co.

### 131 SACRAMENTO AVE S

<u>Year</u>	<u>Uses</u>	<u>Source</u>
1928	Cummings Ernest Nora	R. L. Polk & Co.
	Montgomery Abbie Mrs	R. L. Polk & Co.

### 132 SACRAMENTO AVE S

<u>Year</u>	<u>Uses</u>	<u>Source</u>
1928	Hogan Geo F Marion	R. L. Polk & Co.
	Yorks Mary E	R. L. Polk & Co.

## FINDINGS

### 134 SACRAMENTO AVE S

<u>Year</u>	<u>Uses</u>	<u>Source</u>
1928	Tisler F P Mary	R. L. Polk & Co.
	Callahan Nellie	R. L. Polk & Co.

### 138 SACRAMENTO AVE S

<u>Year</u>	<u>Uses</u>	<u>Source</u>
1928	Fellows Edwin Clara	R. L. Polk & Co.
	Hayden Albert Alice	R. L. Polk & Co.

### 140 SACRAMENTO AVE S

<u>Year</u>	<u>Uses</u>	<u>Source</u>
1928	Naranore P E Helen I	R. L. Polk & Co.
	OHara Mary Mrs	R. L. Polk & Co.

### 142 SACRAMENTO AVE S

<u>Year</u>	<u>Uses</u>	<u>Source</u>
1928	Lyons R Mabel	R. L. Polk & Co.
	Mueller Geo E Gertrude	R. L. Polk & Co.

### W 5

#### 2969 W 5

<u>Year</u>	<u>Uses</u>	<u>Source</u>
1951	OHIO NATL & BOLT CO	Illinois Bell Telephone

#### 3002 W 5

<u>Year</u>	<u>Uses</u>	<u>Source</u>
1961	WETZEL ERNEST OFC	Illinois Bell Telephone
1957	MISSION WORKERS ASSN	Illinois Bell Telephone
	WETZEL ERNEST OFC	Illinois Bell Telephone
1947	GENE S MEAT MKT	Illinois Bell Telephone

#### 3015 W 5

<u>Year</u>	<u>Uses</u>	<u>Source</u>
1966	WILLIAMS JASPER	The Reuben H. Donnelley Telephone Directory Company
1961	WHITE ERNEST	Illinois Bell Telephone
	MCCUNE LORETTA	Illinois Bell Telephone
	LOVE JOHN	Illinois Bell Telephone
1951	DULLINGER ALOIS T	Illinois Bell Telephone
	DAVIN RICHARD H	Illinois Bell Telephone

## FINDINGS

<u>Year</u>	<u>Uses</u>	<u>Source</u>
1947	CHGO HELPNG HAND MISSION OFC	Illinois Bell Telephone

### 3017 W 5

<u>Year</u>	<u>Uses</u>	<u>Source</u>
1976	STULTZ ROBT L REV	Illinois Bell Telephone
1966	5TH AV SPECIALTIES	The Reuben H. Donnelley Telephone Directory Company
1961	MARCUS CHAS	Illinois Bell Telephone
1957	MARCUS CHAS	Illinois Bell Telephone
	5TH AV SPECIALTIES	Illinois Bell Telephone
1951	5TH AV SPECIALTIES	Illinois Bell Telephone
	MARCUS CHAS	Illinois Bell Telephone
1947	5TH AV SPECIALTIES	Illinois Bell Telephone
	MARCUS CHAS	Illinois Bell Telephone

### 3021 W 5

<u>Year</u>	<u>Uses</u>	<u>Source</u>
1966	FULLER EARL	The Reuben H. Donnelley Telephone Directory Company
1961	WOODFOX HARRY	Illinois Bell Telephone
	FULLER EARL	Illinois Bell Telephone
1957	21 CLUB TAVERN	Illinois Bell Telephone
	HOLLIS GROVER	Illinois Bell Telephone
	BRYANT JAS	Illinois Bell Telephone
1951	DODSON FRANK E PLBG	Illinois Bell Telephone
	DODSON KENNETH L	Illinois Bell Telephone
	SERRITELLA CHAS L	Illinois Bell Telephone
1947	WILLIAMS CHAS H	Illinois Bell Telephone
	CARLIG JOS JR	Illinois Bell Telephone
	DODSON F E	Illinois Bell Telephone
	DODSON KENNETH L	Illinois Bell Telephone
	SLANINKA RAYMOND	Illinois Bell Telephone

### 3023 W 5

<u>Year</u>	<u>Uses</u>	<u>Source</u>
1976	RUCKER IOWA	Illinois Bell Telephone
	WILLIAMS BEVERLY	Illinois Bell Telephone
1971	RUCKER LOWA	The Reuben H. Donnelley Corporation Telephone
	WILLIAMS BEVERLY	The Reuben H. Donnelley Corporation Telephone

## FINDINGS

<u>Year</u>	<u>Uses</u>	<u>Source</u>
1966	HOWARD DAVE	The Reuben H. Donnelley Telephone Directory Company
	ROSS DECORA	The Reuben H. Donnelley Telephone Directory Company
	RUCKER MYRNA J	The Reuben H. Donnelley Telephone Directory Company
1961	ALSTON LEE A	Illinois Bell Telephone
	RUCKER IOLA	Illinois Bell Telephone
	RUCKER MYRNA J	Illinois Bell Telephone
1957	ALSTON LEE A	Illinois Bell Telephone
1951	5TH AV WELFARE CLOTHG	Illinois Bell Telephone
1947	5TH AV RESALE SHOP	Illinois Bell Telephone

### 3025 W 5

<u>Year</u>	<u>Uses</u>	<u>Source</u>
1966	TRAVIS OTHA	The Reuben H. Donnelley Telephone Directory Company
1951	GLAB MATTHEW J	Illinois Bell Telephone
	GRIFFITH L W	Illinois Bell Telephone
1947	STEVENSON EDNA P	Illinois Bell Telephone
	CARLISLE LOUIS OWEN	Illinois Bell Telephone

### 3027 W 5

<u>Year</u>	<u>Uses</u>	<u>Source</u>
1976	FATE S BARBER SHOP	Illinois Bell Telephone
1966	FATE S BARBER SHOP	The Reuben H. Donnelley Telephone Directory Company
1961	FATES BARBER SHOP	Illinois Bell Telephone

### 3031 W 5

<u>Year</u>	<u>Uses</u>	<u>Source</u>
1951	DODE FRED M	Illinois Bell Telephone

### 3033 W 5

<u>Year</u>	<u>Uses</u>	<u>Source</u>
1976	CRADDOCK B	Illinois Bell Telephone
1971	SHELDON WINE & LIQR	The Reuben H. Donnelley Corporation Telephone
	WILLIAMS ROBT	The Reuben H. Donnelley Corporation Telephone
1966	RODRIGUEZ ELOY C	The Reuben H. Donnelley Telephone Directory Company

## FINDINGS

<u>Year</u>	<u>Uses</u>	<u>Source</u>
1966	SHELDON WINE & LIQR	The Reuben H. Donnelley Telephone Directory Company
1961	CARIBE SALES	Illinois Bell Telephone
	MIX EDMOND	Illinois Bell Telephone
1951	GOLDSTEIN HYMAN L ANTIQUES	Illinois Bell Telephone
	HATHAWAY MARY E	Illinois Bell Telephone
	SHELDONS WINE & LIQR HSE	Illinois Bell Telephone
	YUHAUS PAUL P	Illinois Bell Telephone
1947	SHELDON S WINE & LLQR HSE	Illinois Bell Telephone
	YUHAUS PAUL P	Illinois Bell Telephone

### 3041 W 5

<u>Year</u>	<u>Uses</u>	<u>Source</u>
1976	CHANDLER SHIRLEY	Illinois Bell Telephone
	WELLS SELVIN	Illinois Bell Telephone
1971	WELLS CLNRS	The Reuben H. Donnelley Corporation Telephone
	WELLS FLOYD	The Reuben H. Donnelley Corporation Telephone
	WELLS SELVIN	The Reuben H. Donnelley Corporation Telephone
1966	STOKES CURTIS	The Reuben H. Donnelley Telephone Directory Company
	WELLS FLOYD	The Reuben H. Donnelley Telephone Directory Company
	WELLS OLLIE DEAIN	The Reuben H. Donnelley Telephone Directory Company
	STOKES CLARINE MRS	The Reuben H. Donnelley Telephone Directory Company
1961	WELLS CLNRS	Illinois Bell Telephone
1957	ANSTED WA CLNRS	Illinois Bell Telephone
1951	ANSTED W A CLNRS	Illinois Bell Telephone
1947	ANSTED W A CLNRS	Illinois Bell Telephone
	BECKER ARTHUR H	Illinois Bell Telephone

### 3043 W 5

<u>Year</u>	<u>Uses</u>	<u>Source</u>
1976	WOODARD THERSA	Illinois Bell Telephone
	CANNON JOSIE	Illinois Bell Telephone
1971	CANNON JOSIE	The Reuben H. Donnelley Corporation Telephone
	WOODARD THERSA	The Reuben H. Donnelley Corporation Telephone

## FINDINGS

<u>Year</u>	<u>Uses</u>	<u>Source</u>
1951	HARTZOG ANNA	Illinois Bell Telephone
1947	SCHUMACHER LAWRENCE L	Illinois Bell Telephone

### 3045 W 5

<u>Year</u>	<u>Uses</u>	<u>Source</u>
1966	JASPER S RESALE CLOTHING STORE	The Reuben H. Donnelley Telephone Directory Company
1957	RODRIGUEZ RICARDO	Illinois Bell Telephone
	HESTER EARL	Illinois Bell Telephone
	5TH AV FURNTR STORE	Illinois Bell Telephone
	SOTO MIKE	Illinois Bell Telephone
1951	SCOTT WALKER J	Illinois Bell Telephone
	ACTION SOUND SERVICE	Illinois Bell Telephone
1947	RISO FRANK	Illinois Bell Telephone
	MACERA ANGELO C	Illinois Bell Telephone
	GAZECKI LEONARD H	Illinois Bell Telephone
	A & C TAVERN	Illinois Bell Telephone

### 3049 W 5

<u>Year</u>	<u>Uses</u>	<u>Source</u>
1971	COLEMAN HENRY	The Reuben H. Donnelley Corporation Telephone
1966	BROWN ALBERT	The Reuben H. Donnelley Telephone Directory Company

### 3051 W 5

<u>Year</u>	<u>Uses</u>	<u>Source</u>
1966	LOVING JAS E	The Reuben H. Donnelley Telephone Directory Company
1951	SMITH WM J	Illinois Bell Telephone
1947	SMITH WM J	Illinois Bell Telephone

### W 5 GARY IND

#### 2987 W 5 GARY IND

<u>Year</u>	<u>Uses</u>	<u>Source</u>
1951	MAJOR CORP GENL CONTRS	Illinois Bell Telephone

#### 3010 W 5 GARY IND

<u>Year</u>	<u>Uses</u>	<u>Source</u>
1957	GARY-WHITE SALES & SERV INC TRUCKS	Illinois Bell Telephone

## FINDINGS

### W 5TH

#### 3017 W 5TH

<u>Year</u>	<u>Uses</u>	<u>Source</u>
1941	Artists Novlty Shop pict frms	The Reuben H. Donelley Corporation
	Home Decortg Supplies paints	The Reuben H. Donelley Corporation

#### 3021 W 5TH

<u>Year</u>	<u>Uses</u>	<u>Source</u>
1941	Faulkner Chas groc	The Reuben H. Donelley Corporation

#### 3023 W 5TH

<u>Year</u>	<u>Uses</u>	<u>Source</u>
1941	Dutton Margaret Mrs	The Reuben H. Donelley Corporation

#### 3025 W 5TH

<u>Year</u>	<u>Uses</u>	<u>Source</u>
1941	Mc Cann Evelyn	The Reuben H. Donelley Corporation

#### 3033 W 5TH

<u>Year</u>	<u>Uses</u>	<u>Source</u>
1941	Simpson Lee	The Reuben H. Donelley Corporation
	Leyva Frank	The Reuben H. Donelley Corporation
	Cinderella Bakery	The Reuben H. Donelley Corporation

#### 3041 W 5TH

<u>Year</u>	<u>Uses</u>	<u>Source</u>
1941	Arthurs Dye Hse	The Reuben H. Donelley Corporation
	Arthurs Hats 4 W Lake	The Reuben H. Donelley Corporation
	Becker Arthur H clng	The Reuben H. Donelley Corporation

#### 3045 W 5TH

<u>Year</u>	<u>Uses</u>	<u>Source</u>
1941	Clement Bernard L	The Reuben H. Donelley Corporation
	Cohen Lena ofc & r	The Reuben H. Donelley Corporation

### W 5TH AV GARY IND

#### 2989 W 5TH AV GARY IND

<u>Year</u>	<u>Uses</u>	<u>Source</u>
1961	M & N FURNTR & APPLIANCE CO	Illinois Bell Telephone



## FINDINGS

### W 5th Ave

#### 2961 W 5th Ave

<u>Year</u>	<u>Uses</u>	<u>Source</u>
2014	FIFTH AVE FOODS	EDR Digital Archive
	FASHIONISTA LLC	EDR Digital Archive
	FIFTH AVE FOODS	EDR Digital Archive
	FASHIONISTA LLC	EDR Digital Archive
2010	FIFTH AVE FOODS	EDR Digital Archive
	FIFTH AVE FOODS	EDR Digital Archive

### W 5TH AVE

#### 3015 W 5TH AVE

<u>Year</u>	<u>Uses</u>	<u>Source</u>
1923	Carroll Bernice inspr	R. L. Polk & Co.
	Losby Geo W Losby Bros	R. L. Polk & Co.

#### 3017 W 5TH AVE

<u>Year</u>	<u>Uses</u>	<u>Source</u>
2005	LUDZIKJacek	Haines Company Inc.

#### 3023 W 5TH AVE

<u>Year</u>	<u>Uses</u>	<u>Source</u>
2005	RUCKER Crysstal	Haines Company Inc.
	PAIGE Myrna	Haines Company Inc.

### W 5th Ave

#### 3025 W 5th Ave

<u>Year</u>	<u>Uses</u>	<u>Source</u>
2010	EMMANUEL BAPTIST CHURCH	EDR Digital Archive
	EMMANUEL BAPTIST CHURCH	EDR Digital Archive

### W 5TH AVE

#### 3025 W 5TH AVE

<u>Year</u>	<u>Uses</u>	<u>Source</u>
2005	EMMANUELBAPTIST	Haines Company Inc.

## FINDINGS

### 3031 W 5TH AVE

<u>Year</u>	<u>Uses</u>	<u>Source</u>
1957	MATLOCK ANNA MAE	Illinois Bell Telephone

### 3033 W 5TH AVE

<u>Year</u>	<u>Uses</u>	<u>Source</u>
2005	KRAMER Dennis	Haines Company Inc.
	X S ALBANY AVE	Haines Company Inc.

### W 5th Ave

#### 3043 W 5th Ave

<u>Year</u>	<u>Uses</u>	<u>Source</u>
2010	BENS HOT DOG STAND	EDR Digital Archive
	BENS HOT DOG STAND	EDR Digital Archive

### W 5TH AVE

#### 3043 W 5TH AVE

<u>Year</u>	<u>Uses</u>	<u>Source</u>
2005	MCGREGORY Dale E	Haines Company Inc.
	BENS HOT DOG STAND	Haines Company Inc.

### W 5TH ST

#### 3019 W 5TH ST

<u>Year</u>	<u>Uses</u>	<u>Source</u>
1923	Pleshar Jos pntr	R. L. Polk & Co.

### W Wilcox St

#### 2941 W Wilcox St

<u>Year</u>	<u>Uses</u>	<u>Source</u>
2010	MOORE LINDA	EDR Digital Archive
	MOORE LINDA	EDR Digital Archive

#### 2942 W Wilcox St

<u>Year</u>	<u>Uses</u>	<u>Source</u>
2010	K MISAKI DENIM BOUTIQUE	EDR Digital Archive
	K MISAKI DENIM BOUTIQUE	EDR Digital Archive

## FINDINGS

### 2951 W Wilcox St

<u>Year</u>	<u>Uses</u>	<u>Source</u>
2014	TAX PROFESSIONAL	EDR Digital Archive
	TAX PROFESSIONAL	EDR Digital Archive
2010	TAX PROFESSIONAL	EDR Digital Archive
	TAX PROFESSIONAL	EDR Digital Archive

### WHIPPLE

#### 149 WHIPPLE

<u>Year</u>	<u>Uses</u>	<u>Source</u>
1951	HEATH ELLEN	Illinois Bell Telephone

#### 153 WHIPPLE

<u>Year</u>	<u>Uses</u>	<u>Source</u>
1923	MORTIMER Isabel C sten Albert H Meads	R. L. Polk & Co.

### WHIPPLE ST

#### 137 WHIPPLE ST

<u>Year</u>	<u>Uses</u>	<u>Source</u>
1932	Thryselius Alfred r	Illinois Bell Telephone

### WHIPPLE ST S

#### 43 WHIPPLE ST S

<u>Year</u>	<u>Uses</u>	<u>Source</u>
1928	Vacant	R. L. Polk & Co.

#### 45 WHIPPLE ST S

<u>Year</u>	<u>Uses</u>	<u>Source</u>
1928	Harder E J Margt	R. L. Polk & Co.

#### 125 WHIPPLE ST S

<u>Year</u>	<u>Uses</u>	<u>Source</u>
1928	Pettis Saml Vernico	R. L. Polk & Co.
	Clark Mary	R. L. Polk & Co.

#### 127 WHIPPLE ST S

<u>Year</u>	<u>Uses</u>	<u>Source</u>
1928	Johnson Frank Anna	R. L. Polk & Co.
	Wolff G J	R. L. Polk & Co.

## FINDINGS

<u>Year</u>	<u>Uses</u>	<u>Source</u>
1928	Goodyear Geo	R. L. Polk & Co.

### 128 WHIPPLE ST S

<u>Year</u>	<u>Uses</u>	<u>Source</u>
1928	Jones May Mrs	R. L. Polk & Co.

### 130 WHIPPLE ST S

<u>Year</u>	<u>Uses</u>	<u>Source</u>
1928	Jones C F Laura	R. L. Polk & Co.

### 131 WHIPPLE ST S

<u>Year</u>	<u>Uses</u>	<u>Source</u>
1928	Wuhrmann Chas Pearl	R. L. Polk & Co.
	McCormick J F Edna	R. L. Polk & Co.

### 132 WHIPPLE ST S

<u>Year</u>	<u>Uses</u>	<u>Source</u>
1928	Rafferty Patk Cath	R. L. Polk & Co.

### 136 WHIPPLE ST S

<u>Year</u>	<u>Uses</u>	<u>Source</u>
1928	Cline J S Lillian	R. L. Polk & Co.

### 137 WHIPPLE ST S

<u>Year</u>	<u>Uses</u>	<u>Source</u>
1928	Burke W P Eliz confr	R. L. Polk & Co.
	Hoey Emma F Mrs	R. L. Polk & Co.

### 138 WHIPPLE ST S

<u>Year</u>	<u>Uses</u>	<u>Source</u>
1928	McAlpin Robt Beatrice	R. L. Polk & Co.
	DePear Wm Johanna	R. L. Polk & Co.

### 139 WHIPPLE ST S

<u>Year</u>	<u>Uses</u>	<u>Source</u>
1928	Todd F C Ida	R. L. Polk & Co.

### 140 WHIPPLE ST S

<u>Year</u>	<u>Uses</u>	<u>Source</u>
1928	Arndt Chas	R. L. Polk & Co.

## FINDINGS

### 141 WHIPPLE ST S

<u>Year</u>	<u>Uses</u>	<u>Source</u>
1928	Kelly D C Annie	R. L. Polk & Co.

### 142 WHIPPLE ST S

<u>Year</u>	<u>Uses</u>	<u>Source</u>
1928	Ragusa Vincent Konzett	R. L. Polk & Co.

### 143 WHIPPLE ST S

<u>Year</u>	<u>Uses</u>	<u>Source</u>
1928	Hanrahan T F Mamie	R. L. Polk & Co.

### 144 WHIPPLE ST S

<u>Year</u>	<u>Uses</u>	<u>Source</u>
1928	Gorey W C Margt	R. L. Polk & Co.

### 145 WHIPPLE ST S

<u>Year</u>	<u>Uses</u>	<u>Source</u>
1928	Mortimer J E Mrs	R. L. Polk & Co.
	McEnery Nora	R. L. Polk & Co.
	OBrien J J Delia	R. L. Polk & Co.

### 148 WHIPPLE ST S

<u>Year</u>	<u>Uses</u>	<u>Source</u>
1928	Watkins Ella Mrs	R. L. Polk & Co.

### 149 WHIPPLE ST S

<u>Year</u>	<u>Uses</u>	<u>Source</u>
1928	VanCura Jos Minerva	R. L. Polk & Co.
	Freeman H M Eleanor	R. L. Polk & Co.
	Maisel W C Leona	R. L. Polk & Co.
	Olive G E	R. L. Polk & Co.

### 150 WHIPPLE ST S

<u>Year</u>	<u>Uses</u>	<u>Source</u>
1928	Vacant	R. L. Polk & Co.

### 151 WHIPPLE ST S

<u>Year</u>	<u>Uses</u>	<u>Source</u>
1928	Biddle N M Eliz	R. L. Polk & Co.
	Hurley J E	R. L. Polk & Co.
	Maraban Geo	R. L. Polk & Co.

## FINDINGS

### WILCOX ST

#### 2960 WILCOX ST

<u>Year</u>	<u>Uses</u>	<u>Source</u>
1923	Ackerly Wm a planer hd	R. L. Polk & Co.

## FINDINGS

### ADJOINING PROPERTY: ADDRESSES NOT IDENTIFIED IN RESEARCH SOURCE

The following Adjoining Property addresses were researched for this report, and the addresses were not identified in research source.

<u>Address Researched</u>	<u>Address Not Identified in Research Source</u>
0020 S SACRAMENTO ST	2014, 2010, 2005, 1999, 1993, 1986, 1981, 1976, 1966, 1961, 1957, 1951, 1949, 1947, 1941, 1932, 1931, 1928, 1923
100 S SACRAMENTO	2014, 2010, 2005, 1999, 1993, 1986, 1981, 1976, 1971, 1966, 1961, 1957, 1949, 1941, 1932, 1931, 1928, 1923
102 S WHIPPLE	2014, 2010, 2005, 1999, 1993, 1986, 1981, 1976, 1971, 1961, 1957, 1951, 1949, 1947, 1941, 1932, 1931, 1928, 1923
108 S SACRAMENTO DR	2014, 2010, 2005, 1999, 1993, 1986, 1981, 1976, 1971, 1966, 1961, 1957, 1951, 1949, 1947, 1932, 1931, 1928, 1923
108 SACRAMENTO AVE S	2014, 2010, 2005, 1999, 1993, 1986, 1981, 1976, 1971, 1966, 1961, 1957, 1951, 1949, 1947, 1941, 1932, 1931, 1923
110 S WHIPPLE ST	2014, 2010, 2005, 1993, 1986, 1981, 1976, 1971, 1966, 1961, 1957, 1951, 1949, 1947, 1941, 1932, 1931, 1928, 1923
111 S SACRAMENTO	2014, 2010, 2005, 1999, 1993, 1986, 1981, 1976, 1971, 1966, 1961, 1949, 1941, 1932, 1931, 1928, 1923
111 S SACRAMENTO BLVD	2014, 2010, 2005, 1999, 1993, 1981, 1976, 1971, 1966, 1961, 1957, 1951, 1949, 1947, 1941, 1932, 1931, 1928, 1923
111 S SACRAMENTO DR	2014, 2010, 2005, 1999, 1993, 1986, 1981, 1976, 1971, 1966, 1961, 1957, 1951, 1949, 1947, 1932, 1931, 1928, 1923
111 S SACRAMENTO ST	2014, 2010, 2005, 1999, 1993, 1986, 1981, 1976, 1971, 1966, 1957, 1951, 1949, 1947, 1941, 1932, 1931, 1928, 1923
111 S WHIPPLE ST	2014, 2010, 2005, 1999, 1993, 1986, 1981, 1976, 1971, 1966, 1961, 1957, 1951, 1949, 1947, 1941, 1932, 1931, 1928
111 SACRAMENTO AVE S	2014, 2010, 2005, 1999, 1993, 1986, 1981, 1976, 1971, 1966, 1961, 1957, 1951, 1949, 1947, 1941, 1932, 1931, 1923
112 S SACRAMENTO	2014, 2010, 2005, 1999, 1993, 1986, 1981, 1976, 1971, 1966, 1961, 1957, 1949, 1941, 1932, 1931, 1928, 1923
112 S SACRAMENTO DR	2014, 2010, 2005, 1999, 1993, 1986, 1981, 1976, 1971, 1966, 1961, 1957, 1951, 1949, 1947, 1932, 1931, 1928, 1923
112 S SACRAMENTO ST	2014, 2010, 2005, 1999, 1993, 1986, 1981, 1957, 1951, 1949, 1947, 1941, 1932, 1931, 1928, 1923
112 SACRAMENTO AVE S	2014, 2010, 2005, 1999, 1993, 1986, 1981, 1976, 1971, 1966, 1961, 1957, 1951, 1949, 1947, 1941, 1932, 1931, 1923
113 S WHIPPLE ST	2014, 2010, 2005, 1999, 1993, 1986, 1981, 1976, 1971, 1966, 1961, 1957, 1951, 1949, 1947, 1932, 1931, 1928, 1923
114 S SACRAMENTO	2014, 2010, 2005, 1999, 1993, 1986, 1981, 1976, 1971, 1966, 1961, 1957, 1949, 1941, 1932, 1931, 1928, 1923
114 S SACRAMENTO DR	2014, 2010, 2005, 1999, 1993, 1986, 1981, 1976, 1971, 1966, 1961, 1957, 1951, 1949, 1947, 1932, 1931, 1928, 1923
114 SACRAMENTO AVE S	2014, 2010, 2005, 1999, 1993, 1986, 1981, 1976, 1971, 1966, 1961, 1957, 1951, 1949, 1947, 1941, 1932, 1931, 1923
118 N WHIPPLE ST	2014, 2010, 2005, 1999, 1993, 1986, 1981, 1976, 1971, 1966, 1961, 1957, 1951, 1949, 1947, 1941, 1932, 1931, 1928

## FINDINGS

### **Address Researched**

120 S SACRAMENTO

120 S SACRAMENTO ST

120 SACRAMENTO AVE S

121 S SACRAMENTO

121 S SACRAMENTO BLVD

121 S SACRAMENTO DR

121 S SACRAMENTO ST

121 SACRAMENTO AVE S

122 S SACRAMENTO

122 S SACRAMENTO BLVD

122 S SACRAMENTO DR

122 S SACRAMENTO ST

122 SACRAMENTO AVE S

123 S SACRAMENTO

123 S SACRAMENTO BLVD

123 S SACRAMENTO ST

123 S WHIPPLE ST

123 SACRAMENTO AVE S

124 S WHIPPLE ST

125 S WHIPPLE

125 S WHIPPLE ST

125 WHIPPLE ST S

126 S SACRAMENTO

126 S SACRAMENTO BLVD

### **Address Not Identified in Research Source**

2014, 2010, 2005, 1999, 1993, 1986, 1981, 1976, 1971, 1966, 1961, 1949, 1941, 1932, 1931, 1928, 1923

2014, 2010, 2005, 1999, 1993, 1986, 1981, 1976, 1971, 1957, 1951, 1949, 1947, 1941, 1932, 1931, 1928, 1923

2014, 2010, 2005, 1999, 1993, 1986, 1981, 1976, 1971, 1966, 1961, 1957, 1951, 1949, 1947, 1941, 1932, 1931, 1923

2014, 2010, 2005, 1999, 1993, 1986, 1981, 1976, 1971, 1966, 1961, 1949, 1941, 1932, 1931, 1928, 1923

2014, 2010, 2005, 1993, 1976, 1971, 1966, 1961, 1957, 1951, 1949, 1947, 1941, 1932, 1931, 1928, 1923

2014, 2010, 2005, 1999, 1993, 1986, 1981, 1976, 1971, 1966, 1961, 1957, 1951, 1949, 1947, 1932, 1931, 1928, 1923

2014, 2010, 2005, 1999, 1993, 1986, 1981, 1976, 1971, 1966, 1957, 1951, 1949, 1947, 1941, 1932, 1931, 1928, 1923

2014, 2010, 2005, 1999, 1993, 1986, 1981, 1976, 1971, 1966, 1961, 1957, 1951, 1949, 1947, 1941, 1932, 1931, 1923

2014, 2010, 2005, 1999, 1993, 1986, 1981, 1976, 1971, 1966, 1961, 1949, 1941, 1932, 1931, 1928, 1923

2014, 2010, 1999, 1993, 1986, 1981, 1976, 1971, 1966, 1961, 1957, 1951, 1949, 1947, 1941, 1932, 1931, 1928, 1923

2014, 2010, 2005, 1999, 1993, 1986, 1981, 1976, 1971, 1966, 1961, 1957, 1951, 1949, 1947, 1932, 1931, 1928, 1923

2014, 2010, 2005, 1999, 1993, 1986, 1981, 1971, 1957, 1951, 1949, 1947, 1941, 1932, 1931, 1928, 1923

2014, 2010, 2005, 1999, 1993, 1986, 1981, 1976, 1971, 1966, 1961, 1957, 1951, 1949, 1947, 1941, 1932, 1931, 1923

2014, 2010, 2005, 1999, 1993, 1986, 1981, 1976, 1971, 1966, 1961, 1949, 1941, 1932, 1931, 1928, 1923

2014, 2010, 2005, 1993, 1981, 1976, 1971, 1966, 1961, 1957, 1951, 1949, 1947, 1941, 1932, 1931, 1928, 1923

2014, 2010, 2005, 1999, 1993, 1986, 1981, 1957, 1951, 1949, 1947, 1941, 1932, 1931, 1928, 1923

2014, 2010, 2005, 1999, 1993, 1986, 1981, 1976, 1971, 1966, 1961, 1957, 1951, 1949, 1947, 1941, 1932, 1931, 1928

2014, 2010, 2005, 1999, 1993, 1986, 1981, 1976, 1971, 1966, 1961, 1957, 1951, 1949, 1947, 1941, 1932, 1931, 1923

2014, 2010, 2005, 1999, 1993, 1986, 1981, 1976, 1971, 1966, 1961, 1957, 1951, 1949, 1947, 1941, 1932, 1931, 1928

2014, 2010, 2005, 1999, 1993, 1986, 1981, 1976, 1971, 1966, 1957, 1949, 1941, 1932, 1931, 1928, 1923

2014, 2010, 2005, 1999, 1993, 1986, 1981, 1976, 1971, 1966, 1961, 1957, 1951, 1949, 1947, 1941, 1932, 1928

2014, 2010, 2005, 1999, 1993, 1986, 1981, 1976, 1971, 1966, 1961, 1957, 1951, 1949, 1947, 1941, 1932, 1931, 1923

2014, 2010, 2005, 1999, 1993, 1986, 1981, 1976, 1971, 1966, 1961, 1949, 1941, 1932, 1931, 1928, 1923

2014, 2010, 1999, 1993, 1986, 1981, 1976, 1971, 1966, 1961, 1957, 1951, 1949, 1947, 1941, 1932, 1931, 1928, 1923



## FINDINGS

### **Address Researched**

126 S SACRAMENTO DR

126 S SACRAMENTO ST

126 SACRAMENTO AVE S

127 S WHIPPLE

127 S WHIPPLE ST

127 SACRAMENTO AVE S

127 WHIPPLE ST S

128 S SACRAMENTO

128 S SACRAMENTO BLVD

128 S SACRAMENTO DR

128 S SACRAMENTO ST

128 S WHIPPLE

128 S WHIPPLE ST

128 SACRAMENTO AVE S

128 WHIPPLE ST S

129 S SACRAMENTO

129 S SACRAMENTO BLVD

129 S SACRAMENTO ST

129 SACRAMENTO AVE S

130 S SACRAMENTO

130 S SACRAMENTO BLVD

130 S SACRAMENTO ST

130 S WHIPPLE

130 S WHIPPLE ST

### **Address Not Identified in Research Source**

2014, 2010, 2005, 1999, 1993, 1986, 1981, 1976, 1971, 1966, 1961, 1957, 1951, 1949, 1947, 1932, 1931, 1928, 1923

2014, 2010, 2005, 1999, 1993, 1986, 1981, 1976, 1971, 1966, 1957, 1951, 1949, 1947, 1941, 1932, 1931, 1928, 1923

2014, 2010, 2005, 1999, 1993, 1986, 1981, 1976, 1971, 1966, 1961, 1957, 1951, 1949, 1947, 1941, 1932, 1931, 1923

2014, 2010, 2005, 1999, 1993, 1986, 1981, 1976, 1971, 1957, 1949, 1941, 1932, 1931, 1928, 1923

2014, 2010, 2005, 1999, 1993, 1986, 1981, 1976, 1971, 1966, 1961, 1957, 1951, 1949, 1947, 1941, 1932, 1928

2014, 2010, 2005, 1999, 1993, 1986, 1981, 1976, 1971, 1966, 1961, 1957, 1951, 1949, 1947, 1941, 1932, 1931, 1923

2014, 2010, 2005, 1999, 1993, 1986, 1981, 1976, 1971, 1966, 1961, 1957, 1951, 1949, 1947, 1941, 1932, 1931, 1923

2014, 2010, 2005, 1999, 1993, 1986, 1981, 1976, 1971, 1966, 1961, 1957, 1949, 1941, 1932, 1931, 1928, 1923

2014, 2010, 1993, 1976, 1971, 1966, 1961, 1957, 1951, 1949, 1947, 1941, 1932, 1931, 1928, 1923

2014, 2010, 2005, 1999, 1993, 1986, 1981, 1976, 1971, 1966, 1961, 1957, 1951, 1949, 1947, 1932, 1931, 1928, 1923

2014, 2010, 2005, 1999, 1993, 1986, 1981, 1971, 1961, 1957, 1951, 1949, 1947, 1941, 1932, 1931, 1928, 1923

2014, 2010, 2005, 1999, 1993, 1986, 1981, 1957, 1949, 1941, 1932, 1931, 1928, 1923

2014, 2010, 1993, 1986, 1981, 1976, 1971, 1966, 1961, 1957, 1951, 1949, 1947, 1941, 1932, 1931, 1928, 1923

2014, 2010, 2005, 1999, 1993, 1986, 1981, 1976, 1971, 1966, 1961, 1957, 1951, 1949, 1947, 1941, 1932, 1931, 1923

2014, 2010, 2005, 1999, 1993, 1986, 1981, 1976, 1971, 1966, 1961, 1957, 1951, 1949, 1947, 1941, 1932, 1931, 1923

2014, 2010, 2005, 1999, 1993, 1986, 1981, 1976, 1971, 1966, 1961, 1949, 1947, 1941, 1932, 1931, 1928, 1923

2014, 2010, 2005, 1999, 1993, 1986, 1976, 1971, 1966, 1961, 1957, 1951, 1949, 1947, 1941, 1932, 1931, 1928, 1923

2014, 2010, 2005, 1999, 1993, 1986, 1981, 1961, 1957, 1951, 1949, 1947, 1941, 1932, 1931, 1928, 1923

2014, 2010, 2005, 1999, 1993, 1986, 1981, 1976, 1971, 1966, 1961, 1957, 1951, 1949, 1947, 1941, 1932, 1931, 1923

2014, 2010, 2005, 1999, 1993, 1986, 1981, 1966, 1961, 1949, 1941, 1932, 1931, 1928, 1923

2014, 2010, 1993, 1976, 1971, 1966, 1961, 1957, 1951, 1949, 1947, 1941, 1932, 1931, 1928, 1923

2014, 2010, 2005, 1999, 1993, 1986, 1981, 1976, 1971, 1957, 1951, 1949, 1947, 1941, 1932, 1931, 1928, 1923

2014, 2010, 2005, 1999, 1993, 1986, 1981, 1976, 1971, 1966, 1961, 1957, 1949, 1941, 1932, 1931, 1928, 1923

2014, 2010, 2005, 1999, 1993, 1986, 1981, 1976, 1971, 1966, 1961, 1957, 1951, 1949, 1947, 1941, 1932, 1928

## FINDINGS

### **Address Researched**

130 SACRAMENTO AVE S

130 WHIPPLE ST S

131 S SACRAMENTO

131 S SACRAMENTO DR

131 S SACRAMENTO ST

131 S WHIPPLE

131 S WHIPPLE ST

131 SACRAMENTO AVE S

131 WHIPPLE ST S

132 S SACRAMENTO

132 S SACRAMENTO BLVD

132 S SACRAMENTO DR

132 S SACRAMENTO ST

132 S WHIPPLE

132 S WHIPPLE ST

132 SACRAMENTO AVE S

132 WHIPPLE ST S

134 S SACRAMENTO

134 S SACRAMENTO BLVD

134 S SACRAMENTO ST

134 SACRAMENTO AVE S

136 S WHIPPLE

136 S WHIPPLE ST

136 WHIPPLE ST S

### **Address Not Identified in Research Source**

2014, 2010, 2005, 1999, 1993, 1986, 1981, 1976, 1971, 1966, 1961, 1957, 1951, 1949, 1947, 1941, 1932, 1931, 1923

2014, 2010, 2005, 1999, 1993, 1986, 1981, 1976, 1971, 1966, 1961, 1957, 1951, 1949, 1947, 1941, 1932, 1931, 1923

2014, 2010, 2005, 1999, 1993, 1986, 1981, 1976, 1971, 1966, 1961, 1949, 1947, 1941, 1932, 1931, 1928, 1923

2014, 2010, 2005, 1999, 1993, 1986, 1981, 1976, 1971, 1966, 1961, 1957, 1951, 1949, 1947, 1932, 1931, 1928, 1923

2014, 2010, 2005, 1999, 1993, 1986, 1981, 1957, 1951, 1949, 1947, 1941, 1932, 1931, 1928, 1923

2014, 2010, 2005, 1999, 1993, 1986, 1981, 1976, 1971, 1949, 1941, 1932, 1931, 1928, 1923

2014, 2010, 2005, 1993, 1986, 1981, 1976, 1971, 1966, 1961, 1957, 1951, 1949, 1947, 1932, 1931, 1928, 1923

2014, 2010, 2005, 1999, 1993, 1986, 1981, 1976, 1971, 1966, 1961, 1957, 1951, 1949, 1947, 1941, 1932, 1931, 1923

2014, 2010, 2005, 1999, 1993, 1986, 1981, 1976, 1971, 1966, 1961, 1957, 1951, 1949, 1947, 1941, 1932, 1931, 1923

2014, 2010, 2005, 1999, 1993, 1986, 1981, 1976, 1971, 1966, 1961, 1949, 1941, 1932, 1931, 1928, 1923

2014, 2010, 1999, 1993, 1986, 1981, 1976, 1971, 1966, 1961, 1957, 1951, 1949, 1947, 1941, 1932, 1931, 1928, 1923

2014, 2010, 2005, 1999, 1993, 1986, 1981, 1976, 1971, 1966, 1961, 1957, 1951, 1949, 1947, 1932, 1931, 1928, 1923

2014, 2010, 2005, 1999, 1993, 1986, 1981, 1976, 1961, 1957, 1951, 1949, 1947, 1941, 1932, 1931, 1928, 1923

2014, 2010, 2005, 1999, 1993, 1986, 1981, 1949, 1941, 1932, 1931, 1928, 1923

2014, 2010, 2005, 1993, 1986, 1981, 1976, 1971, 1966, 1961, 1957, 1951, 1949, 1947, 1941, 1932, 1928

2014, 2010, 2005, 1999, 1993, 1986, 1981, 1976, 1971, 1966, 1961, 1957, 1951, 1949, 1947, 1941, 1932, 1931, 1923

2014, 2010, 2005, 1999, 1993, 1986, 1981, 1976, 1971, 1966, 1961, 1957, 1951, 1949, 1947, 1941, 1932, 1931, 1923

2014, 2010, 2005, 1999, 1993, 1986, 1981, 1976, 1971, 1966, 1961, 1957, 1949, 1941, 1932, 1931, 1928, 1923

2014, 2010, 1993, 1986, 1976, 1971, 1966, 1961, 1957, 1951, 1949, 1947, 1941, 1932, 1931, 1928, 1923

2014, 2010, 2005, 1999, 1993, 1986, 1981, 1961, 1957, 1951, 1949, 1947, 1941, 1932, 1931, 1928, 1923

2014, 2010, 2005, 1999, 1993, 1986, 1981, 1976, 1971, 1966, 1961, 1957, 1951, 1949, 1947, 1941, 1932, 1931, 1923

2014, 2010, 2005, 1999, 1993, 1986, 1981, 1976, 1971, 1966, 1949, 1941, 1932, 1931, 1928, 1923

2014, 2010, 1993, 1986, 1981, 1976, 1971, 1966, 1961, 1957, 1951, 1949, 1947, 1932, 1928

2014, 2010, 2005, 1999, 1993, 1986, 1981, 1976, 1971, 1966, 1961, 1957, 1951, 1949, 1947, 1941, 1932, 1931, 1923

## FINDINGS

### **Address Researched**

137 S SACRAMENTO AVE

137 S WHIPPLE

137 S WHIPPLE ST

137 WHIPPLE ST

137 WHIPPLE ST S

138 S SACRAMENTO

138 S SACRAMENTO BLVD

138 S Sacramento Blvd

138 S Sacramento Blvd

138 S SACRAMENTO DR

138 S SACRAMENTO ST

138 S WHIPPLE

138 S WHIPPLE AVE

138 S WHIPPLE ST

138 SACRAMENTO AVE S

138 WHIPPLE ST S

139 S WHIPPLE

139 S WHIPPLE ST

139 WHIPPLE ST S

140 S SACRAMENTO

140 S SACRAMENTO BLVD

140 S SACRAMENTO DR

140 S SACRAMENTO ST

140 S WHIPPLE

140 S WHIPPLE ST

### **Address Not Identified in Research Source**

2014, 2010, 2005, 1999, 1993, 1981, 1976, 1971, 1966, 1961, 1957, 1951, 1949, 1947, 1941, 1932, 1931, 1928, 1923

2014, 2010, 2005, 1999, 1993, 1986, 1981, 1949, 1941, 1932, 1931, 1928, 1923

2014, 2010, 1993, 1986, 1981, 1976, 1971, 1966, 1961, 1957, 1951, 1949, 1947, 1941, 1932, 1928

2014, 2010, 2005, 1999, 1993, 1986, 1981, 1976, 1971, 1966, 1961, 1957, 1951, 1949, 1947, 1941, 1931, 1928, 1923

2014, 2010, 2005, 1999, 1993, 1986, 1981, 1976, 1971, 1966, 1961, 1957, 1951, 1949, 1947, 1941, 1932, 1931, 1923

2014, 2010, 2005, 1999, 1993, 1986, 1981, 1976, 1971, 1966, 1961, 1957, 1951, 1949, 1941, 1932, 1931, 1928, 1923

2014, 2010, 1993, 1976, 1971, 1966, 1961, 1957, 1951, 1949, 1947, 1941, 1932, 1931, 1928, 1923

2014, 2005, 1999, 1993, 1986, 1981, 1976, 1971, 1966, 1961, 1957, 1951, 1949, 1947, 1941, 1932, 1931, 1928, 1923

2014, 2005, 1999, 1993, 1986, 1981, 1976, 1971, 1966, 1961, 1957, 1951, 1949, 1947, 1941, 1932, 1931, 1928, 1923

2014, 2010, 2005, 1999, 1993, 1986, 1981, 1976, 1971, 1966, 1961, 1957, 1951, 1949, 1947, 1932, 1931, 1928, 1923

2014, 2010, 2005, 1999, 1993, 1986, 1981, 1957, 1951, 1949, 1947, 1941, 1932, 1931, 1928, 1923

2014, 2010, 2005, 1999, 1993, 1986, 1981, 1976, 1971, 1966, 1949, 1941, 1932, 1931, 1928, 1923

2014, 2010, 2005, 1999, 1993, 1986, 1981, 1976, 1971, 1966, 1961, 1957, 1951, 1949, 1947, 1932, 1931, 1928, 1923

2014, 2010, 2005, 1993, 1986, 1981, 1976, 1971, 1966, 1961, 1957, 1951, 1949, 1947, 1941, 1932, 1928

2014, 2010, 2005, 1999, 1993, 1986, 1981, 1976, 1971, 1966, 1961, 1957, 1951, 1949, 1947, 1941, 1932, 1931, 1923

2014, 2010, 2005, 1999, 1993, 1986, 1981, 1976, 1971, 1966, 1961, 1957, 1951, 1949, 1947, 1941, 1932, 1931, 1923

2014, 2010, 2005, 1999, 1993, 1986, 1981, 1949, 1941, 1932, 1931, 1928, 1923

2014, 2010, 1993, 1986, 1981, 1976, 1971, 1966, 1961, 1957, 1951, 1949, 1947, 1941, 1932, 1931, 1928

2014, 2010, 2005, 1999, 1993, 1986, 1981, 1976, 1971, 1966, 1961, 1957, 1951, 1949, 1947, 1941, 1932, 1931, 1923

2014, 2010, 2005, 1999, 1993, 1986, 1981, 1976, 1971, 1966, 1961, 1949, 1941, 1932, 1931, 1928, 1923

2014, 2010, 2005, 1993, 1986, 1976, 1971, 1966, 1961, 1957, 1951, 1949, 1947, 1941, 1932, 1931, 1928

2014, 2010, 2005, 1999, 1993, 1986, 1981, 1976, 1971, 1966, 1961, 1957, 1951, 1949, 1947, 1932, 1931, 1928, 1923

2014, 2010, 2005, 1999, 1993, 1986, 1981, 1957, 1951, 1949, 1947, 1941, 1932, 1931, 1928, 1923

2014, 2010, 2005, 1999, 1993, 1986, 1981, 1976, 1971, 1961, 1951, 1949, 1947, 1941, 1932, 1931, 1928, 1923

2014, 2010, 1999, 1993, 1986, 1981, 1976, 1971, 1966, 1961, 1957, 1951, 1949, 1947, 1941, 1932, 1928

## FINDINGS

### **Address Researched**

140 SACRAMENTO AVE S

140 WHIPPLE ST S

141 S WHIPPLE

141 S WHIPPLE ST

141 WHIPPLE ST S

142 S SACRAMENTO

142 S SACRAMENTO DR

142 S SACRAMENTO ST

142 S WHIPPLE

142 S WHIPPLE ST

142 SACRAMENTO AVE S

142 WHIPPLE ST S

143 S WHIPPLE

143 S WHIPPLE ST

143 WHIPPLE ST S

144 S SACRAMENTO BLVD

144 S Sacramento Blvd

144 S Sacramento Blvd

144 S WHIPPLE

144 S WHIPPLE ST

144 WHIPPLE ST S

145 S WHIPPLE

145 S WHIPPLE ST

145 WHIPPLE ST S

### **Address Not Identified in Research Source**

2014, 2010, 2005, 1999, 1993, 1986, 1981, 1976, 1971, 1966, 1961, 1957, 1951, 1949, 1947, 1941, 1932, 1931, 1923

2014, 2010, 2005, 1999, 1993, 1986, 1981, 1976, 1971, 1966, 1961, 1957, 1951, 1949, 1947, 1941, 1932, 1931, 1923

2014, 2010, 2005, 1999, 1993, 1986, 1981, 1961, 1949, 1941, 1932, 1931, 1928, 1923

2014, 2010, 1993, 1986, 1981, 1976, 1971, 1966, 1961, 1957, 1951, 1949, 1947, 1941, 1932, 1928

2014, 2010, 2005, 1999, 1993, 1986, 1981, 1976, 1971, 1966, 1961, 1957, 1951, 1949, 1947, 1941, 1932, 1931, 1923

2014, 2010, 2005, 1999, 1993, 1986, 1981, 1976, 1971, 1966, 1961, 1949, 1947, 1941, 1932, 1931, 1928, 1923

2014, 2010, 2005, 1999, 1993, 1986, 1981, 1976, 1971, 1966, 1961, 1957, 1951, 1949, 1947, 1932, 1931, 1928, 1923

2014, 2010, 2005, 1999, 1993, 1986, 1981, 1976, 1971, 1957, 1951, 1949, 1947, 1941, 1932, 1931, 1928, 1923

2014, 2010, 2005, 1999, 1993, 1986, 1981, 1949, 1941, 1932, 1931, 1928, 1923

2014, 2010, 1993, 1986, 1981, 1976, 1971, 1966, 1961, 1957, 1951, 1949, 1947, 1941, 1932, 1928

2014, 2010, 2005, 1999, 1993, 1986, 1981, 1976, 1971, 1966, 1961, 1957, 1951, 1949, 1947, 1941, 1932, 1931, 1923

2014, 2010, 2005, 1999, 1993, 1986, 1981, 1976, 1971, 1966, 1961, 1957, 1951, 1949, 1947, 1941, 1932, 1931, 1923

2014, 2010, 2005, 1999, 1993, 1986, 1981, 1971, 1949, 1947, 1941, 1932, 1931, 1928, 1923

2014, 2010, 2005, 1993, 1986, 1981, 1976, 1971, 1966, 1961, 1957, 1951, 1949, 1947, 1941, 1932, 1928

2014, 2010, 2005, 1999, 1993, 1986, 1981, 1976, 1971, 1966, 1961, 1957, 1951, 1949, 1947, 1941, 1932, 1931, 1923

2014, 2010, 1999, 1993, 1986, 1976, 1971, 1966, 1961, 1957, 1951, 1949, 1947, 1941, 1932, 1931, 1928, 1923

2014, 2005, 1999, 1993, 1986, 1981, 1976, 1971, 1966, 1961, 1957, 1951, 1949, 1947, 1941, 1932, 1931, 1928, 1923

2014, 2005, 1999, 1993, 1986, 1981, 1976, 1971, 1966, 1961, 1957, 1951, 1949, 1947, 1941, 1932, 1931, 1928, 1923

2014, 2010, 2005, 1999, 1993, 1986, 1981, 1976, 1971, 1961, 1949, 1947, 1941, 1932, 1931, 1928, 1923

2014, 2010, 2005, 1999, 1993, 1986, 1981, 1976, 1971, 1966, 1961, 1957, 1951, 1949, 1947, 1941, 1932, 1928

2014, 2010, 2005, 1999, 1993, 1986, 1981, 1976, 1971, 1966, 1961, 1957, 1951, 1949, 1947, 1941, 1932, 1931, 1923

2014, 2010, 2005, 1999, 1993, 1986, 1981, 1976, 1971, 1966, 1949, 1941, 1932, 1931, 1928, 1923

2014, 2010, 2005, 1999, 1993, 1986, 1981, 1976, 1971, 1966, 1961, 1957, 1951, 1949, 1947, 1941, 1932, 1928

2014, 2010, 2005, 1999, 1993, 1986, 1981, 1976, 1971, 1966, 1961, 1957, 1951, 1949, 1947, 1941, 1932, 1931, 1923

## FINDINGS

<b><u>Address Researched</u></b>	<b><u>Address Not Identified in Research Source</u></b>
147 S WHIPPLE	2014, 2010, 2005, 1999, 1993, 1986, 1981, 1961, 1957, 1951, 1949, 1947, 1941, 1932, 1931, 1928, 1923
147 S WHIPPLE ST	2014, 2010, 1999, 1993, 1986, 1981, 1976, 1971, 1966, 1961, 1957, 1951, 1949, 1947, 1941, 1932, 1931, 1928, 1923
147 S Whipple St	2005, 1999, 1993, 1986, 1981, 1976, 1971, 1966, 1961, 1957, 1951, 1949, 1947, 1941, 1932, 1931, 1928, 1923
147 S Whipple St	2005, 1999, 1993, 1986, 1981, 1976, 1971, 1966, 1961, 1957, 1951, 1949, 1947, 1941, 1932, 1931, 1928, 1923
148 S WHIPPLE	2014, 2010, 2005, 1999, 1993, 1986, 1981, 1966, 1961, 1957, 1949, 1941, 1932, 1931, 1928, 1923
148 S WHIPPLE ST	2014, 2010, 2005, 1999, 1993, 1986, 1981, 1976, 1971, 1966, 1961, 1957, 1951, 1949, 1947, 1941, 1932, 1928
148 WHIPPLE ST S	2014, 2010, 2005, 1999, 1993, 1986, 1981, 1976, 1971, 1966, 1961, 1957, 1951, 1949, 1947, 1941, 1932, 1931, 1923
149 S WHIPPLE	2014, 2010, 2005, 1999, 1993, 1986, 1981, 1966, 1949, 1941, 1932, 1931, 1928, 1923
149 S WHIPPLE ST	2014, 2010, 1999, 1993, 1986, 1981, 1976, 1971, 1966, 1961, 1957, 1951, 1949, 1947, 1932, 1928
149 WHIPPLE	2014, 2010, 2005, 1999, 1993, 1986, 1981, 1976, 1971, 1966, 1961, 1957, 1949, 1947, 1941, 1932, 1931, 1928, 1923
149 WHIPPLE ST S	2014, 2010, 2005, 1999, 1993, 1986, 1981, 1976, 1971, 1966, 1961, 1957, 1951, 1949, 1947, 1941, 1932, 1931, 1923
150 S WHIPPLE	2014, 2010, 2005, 1999, 1993, 1986, 1981, 1976, 1971, 1966, 1949, 1941, 1932, 1931, 1928, 1923
150 S WHIPPLE ST	2014, 2010, 2005, 1999, 1993, 1986, 1981, 1976, 1971, 1966, 1961, 1957, 1951, 1949, 1947, 1932, 1928
150 WHIPPLE ST S	2014, 2010, 2005, 1999, 1993, 1986, 1981, 1976, 1971, 1966, 1961, 1957, 1951, 1949, 1947, 1941, 1932, 1931, 1923
151 S WHIPPLE	2014, 2010, 2005, 1999, 1993, 1986, 1981, 1976, 1971, 1949, 1941, 1932, 1931, 1928, 1923
151 S WHIPPLE ST	2014, 2010, 1999, 1993, 1986, 1981, 1976, 1971, 1966, 1961, 1957, 1951, 1949, 1947, 1932, 1928
151 WHIPPLE ST S	2014, 2010, 2005, 1999, 1993, 1986, 1981, 1976, 1971, 1966, 1961, 1957, 1951, 1949, 1947, 1941, 1932, 1931, 1923
153 WHIPPLE	2014, 2010, 2005, 1999, 1993, 1986, 1981, 1976, 1971, 1966, 1961, 1957, 1951, 1949, 1947, 1941, 1932, 1931, 1928
164 N WHIPPLE ST	2014, 2010, 2005, 1999, 1993, 1986, 1981, 1976, 1971, 1966, 1961, 1957, 1951, 1949, 1947, 1941, 1932, 1928, 1923
18 S SACRAMENTO	2014, 2010, 2005, 1999, 1993, 1986, 1981, 1976, 1971, 1966, 1961, 1949, 1947, 1941, 1932, 1931, 1928, 1923
18 S SACRAMENTO DR	2014, 2010, 2005, 1999, 1993, 1986, 1981, 1976, 1971, 1966, 1961, 1957, 1951, 1949, 1947, 1932, 1931, 1928, 1923
18 SACRAMENTO AVE S	2014, 2010, 2005, 1999, 1993, 1986, 1981, 1976, 1971, 1966, 1961, 1957, 1951, 1949, 1947, 1941, 1932, 1931, 1923
180 N WHIPPLE ST	2014, 2010, 2005, 1999, 1993, 1986, 1981, 1976, 1971, 1966, 1961, 1957, 1951, 1949, 1947, 1941, 1932, 1931, 1928
18S S SACRAMENTO	2014, 2010, 2005, 1999, 1993, 1986, 1981, 1976, 1971, 1966, 1961, 1957, 1951, 1949, 1941, 1932, 1931, 1928, 1923

## FINDINGS

### **Address Researched**

### **Address Not Identified in Research Source**

20 S SACRAMENTO	2014, 2010, 2005, 1999, 1993, 1986, 1981, 1976, 1971, 1966, 1961, 1957, 1949, 1947, 1941, 1932, 1931, 1928, 1923
20 S SACRAMENTO DR	2014, 2010, 2005, 1999, 1993, 1986, 1981, 1976, 1971, 1966, 1961, 1957, 1951, 1949, 1947, 1932, 1931, 1928, 1923
20 S SACRAMENTO ST	2014, 2010, 2005, 1999, 1993, 1986, 1981, 1976, 1971, 1957, 1951, 1949, 1947, 1941, 1932, 1931, 1928, 1923
20 SACRAMENTO AVE S	2014, 2010, 2005, 1999, 1993, 1986, 1981, 1976, 1971, 1966, 1961, 1957, 1951, 1949, 1947, 1941, 1932, 1931, 1923
22 S SACRAMENTO	2014, 2010, 2005, 1999, 1993, 1986, 1981, 1976, 1971, 1966, 1961, 1957, 1949, 1941, 1932, 1931, 1928, 1923
22 S SACRAMENTO ST	2014, 2010, 2005, 1999, 1993, 1986, 1981, 1976, 1971, 1966, 1957, 1951, 1949, 1947, 1941, 1932, 1931, 1928, 1923
22 SACRAMENTO AVE S	2014, 2010, 2005, 1999, 1993, 1986, 1981, 1976, 1971, 1966, 1961, 1957, 1951, 1949, 1947, 1941, 1932, 1931, 1923
23 S SACRAMENTO	2014, 2010, 2005, 1999, 1993, 1986, 1981, 1976, 1971, 1966, 1961, 1951, 1949, 1947, 1941, 1932, 1931, 1928, 1923
23 S SACRAMENTO BLVD	2014, 2010, 2005, 1993, 1976, 1971, 1966, 1961, 1957, 1951, 1949, 1947, 1941, 1932, 1931, 1928, 1923
23 S SACRAMENTO DR	2014, 2010, 2005, 1999, 1993, 1986, 1981, 1976, 1971, 1966, 1961, 1957, 1951, 1949, 1947, 1932, 1931, 1928, 1923
23 S SACRAMENTO ST	2014, 2010, 2005, 1999, 1993, 1986, 1981, 1957, 1951, 1949, 1947, 1941, 1932, 1931, 1928, 1923
23 SACRAMENTO AVE S	2014, 2010, 2005, 1999, 1993, 1986, 1981, 1976, 1971, 1966, 1961, 1957, 1951, 1949, 1947, 1941, 1932, 1931, 1923
24 S SACRAMENTO BLVD	2014, 2010, 1993, 1981, 1976, 1971, 1966, 1961, 1957, 1951, 1949, 1947, 1941, 1932, 1931, 1928, 1923
24 S SACRAMENTO ST	2014, 2010, 2005, 1999, 1993, 1986, 1981, 1976, 1966, 1961, 1957, 1951, 1949, 1947, 1941, 1932, 1931, 1928, 1923
24 SACRAMENTO AVE S	2014, 2010, 2005, 1999, 1993, 1986, 1981, 1976, 1971, 1966, 1961, 1957, 1951, 1949, 1947, 1941, 1932, 1931, 1923
25 S SACRAMENTO	2014, 2010, 2005, 1999, 1993, 1986, 1981, 1976, 1971, 1966, 1961, 1949, 1941, 1932, 1931, 1928, 1923
25 S SACRAMENTO DR	2014, 2010, 2005, 1999, 1993, 1986, 1981, 1976, 1971, 1966, 1961, 1957, 1951, 1949, 1947, 1932, 1931, 1928, 1923
25 S SACRAMENTO ST	2014, 2010, 2005, 1999, 1993, 1986, 1981, 1976, 1957, 1951, 1949, 1947, 1941, 1932, 1931, 1928, 1923
25 SACRAMENTO AVE S	2014, 2010, 2005, 1999, 1993, 1986, 1981, 1976, 1971, 1966, 1961, 1957, 1951, 1949, 1947, 1941, 1932, 1931, 1923
26 S SACRAMENTO	2014, 2010, 2005, 1999, 1993, 1986, 1981, 1976, 1971, 1966, 1961, 1949, 1947, 1941, 1932, 1931, 1928, 1923
26 S SACRAMENTO BLVD	2014, 2010, 2005, 1993, 1986, 1981, 1976, 1971, 1966, 1961, 1957, 1951, 1949, 1947, 1941, 1932, 1931, 1928, 1923
26 S SACRAMENTO DR	2014, 2010, 2005, 1999, 1993, 1986, 1981, 1976, 1971, 1966, 1961, 1957, 1951, 1949, 1947, 1932, 1931, 1928, 1923
26 S SACRAMENTO ST	2014, 2010, 2005, 1999, 1993, 1986, 1981, 1976, 1971, 1961, 1957, 1951, 1949, 1947, 1941, 1932, 1931, 1928, 1923
26 SACRAMENTO AVE S	2014, 2010, 2005, 1999, 1993, 1986, 1981, 1976, 1971, 1966, 1961, 1957, 1951, 1949, 1947, 1941, 1932, 1931, 1923

## FINDINGS

### **Address Researched**

### **Address Not Identified in Research Source**

28 S SACRAMENTO	2014, 2010, 2005, 1999, 1993, 1986, 1981, 1976, 1971, 1966, 1961, 1957, 1949, 1947, 1941, 1932, 1931, 1928, 1923
28 S SACRAMENTO ST	2014, 2010, 2005, 1999, 1993, 1986, 1981, 1976, 1966, 1957, 1951, 1949, 1947, 1941, 1932, 1931, 1928, 1923
28 SACRAMENTO AVE S	2014, 2010, 2005, 1999, 1993, 1986, 1981, 1976, 1971, 1966, 1961, 1957, 1951, 1949, 1947, 1941, 1932, 1931, 1923
29 S SACRAMENTO	2014, 2010, 2005, 1999, 1993, 1986, 1981, 1976, 1971, 1966, 1961, 1957, 1949, 1941, 1932, 1931, 1928, 1923
29 S SACRAMENTO ST	2014, 2010, 2005, 1999, 1993, 1986, 1981, 1976, 1971, 1966, 1957, 1951, 1949, 1947, 1941, 1932, 1931, 1928, 1923
2941 W Wilcox St	2014, 2005, 1999, 1993, 1986, 1981, 1976, 1971, 1966, 1961, 1957, 1951, 1949, 1947, 1941, 1932, 1931, 1928, 1923
2941 W Wilcox St	2014, 2005, 1999, 1993, 1986, 1981, 1976, 1971, 1966, 1961, 1957, 1951, 1949, 1947, 1941, 1932, 1931, 1928, 1923
2942 W Wilcox St	2014, 2005, 1999, 1993, 1986, 1981, 1976, 1971, 1966, 1961, 1957, 1951, 1949, 1947, 1941, 1932, 1931, 1928, 1923
2942 W Wilcox St	2014, 2005, 1999, 1993, 1986, 1981, 1976, 1971, 1966, 1961, 1957, 1951, 1949, 1947, 1941, 1932, 1931, 1928, 1923
2951 W Wilcox St	2005, 1999, 1993, 1986, 1981, 1976, 1971, 1966, 1961, 1957, 1951, 1949, 1947, 1941, 1932, 1931, 1928, 1923
2951 W Wilcox St	2005, 1999, 1993, 1986, 1981, 1976, 1971, 1966, 1961, 1957, 1951, 1949, 1947, 1941, 1932, 1931, 1928, 1923
2960 WILCOX ST	2014, 2010, 2005, 1999, 1993, 1986, 1981, 1976, 1971, 1966, 1961, 1957, 1951, 1949, 1947, 1941, 1932, 1931, 1928
2961 W 5th Ave	2005, 1999, 1993, 1986, 1981, 1976, 1971, 1966, 1961, 1957, 1951, 1949, 1947, 1941, 1932, 1931, 1928, 1923
2961 W 5th Ave	2005, 1999, 1993, 1986, 1981, 1976, 1971, 1966, 1961, 1957, 1951, 1949, 1947, 1941, 1932, 1931, 1928, 1923
2969 W 5	2014, 2010, 2005, 1999, 1993, 1986, 1981, 1976, 1971, 1966, 1961, 1957, 1949, 1947, 1941, 1932, 1931, 1928, 1923
2987 W 5 GARY IND	2014, 2010, 2005, 1999, 1993, 1986, 1981, 1976, 1971, 1966, 1961, 1957, 1949, 1947, 1941, 1932, 1931, 1928, 1923
2989 W 5TH AV GARY IND	2014, 2010, 2005, 1999, 1993, 1986, 1981, 1976, 1971, 1966, 1957, 1951, 1949, 1947, 1941, 1932, 1931, 1928, 1923
30 S SACRAMENTO	2014, 2010, 2005, 1999, 1993, 1986, 1981, 1976, 1971, 1966, 1961, 1957, 1949, 1947, 1941, 1932, 1931, 1928, 1923
30 S SACRAMENTO DR	2014, 2010, 2005, 1999, 1993, 1986, 1981, 1976, 1971, 1966, 1961, 1957, 1951, 1949, 1947, 1932, 1931, 1928, 1923
30 S SACRAMENTO ST	2014, 2010, 2005, 1999, 1993, 1986, 1981, 1976, 1966, 1957, 1951, 1949, 1947, 1941, 1932, 1931, 1928, 1923
30 SACRAMENTO AVE S	2014, 2010, 2005, 1999, 1993, 1986, 1981, 1976, 1971, 1966, 1961, 1957, 1951, 1949, 1947, 1941, 1932, 1931, 1923
3002 5TH AVE	2014, 2010, 2005, 1999, 1993, 1986, 1981, 1976, 1971, 1966, 1961, 1957, 1951, 1949, 1947, 1941, 1932, 1931, 1923
3002 W 5	2014, 2010, 2005, 1999, 1993, 1986, 1981, 1976, 1971, 1966, 1951, 1949, 1941, 1932, 1931, 1928, 1923
3010 W 5 GARY IND	2014, 2010, 2005, 1999, 1993, 1986, 1981, 1976, 1971, 1966, 1961, 1951, 1949, 1947, 1941, 1932, 1931, 1928, 1923

## FINDINGS

### **Address Researched**

### **Address Not Identified in Research Source**

3011 5TH AVE	2014, 2010, 2005, 1999, 1993, 1986, 1981, 1976, 1971, 1966, 1961, 1957, 1951, 1949, 1947, 1941, 1932, 1931, 1923
3013 5TH AVE	2014, 2010, 2005, 1999, 1993, 1986, 1981, 1976, 1971, 1966, 1961, 1957, 1951, 1949, 1947, 1941, 1932, 1931, 1923
3015 5TH AVE	2014, 2010, 2005, 1999, 1993, 1986, 1981, 1976, 1971, 1966, 1961, 1957, 1951, 1949, 1947, 1941, 1932, 1931, 1923
3015 W 5	2014, 2010, 2005, 1999, 1993, 1986, 1981, 1976, 1971, 1957, 1949, 1941, 1932, 1931, 1928, 1923
3015 W 5TH AVE	2014, 2010, 2005, 1999, 1993, 1986, 1981, 1976, 1971, 1966, 1961, 1957, 1951, 1949, 1947, 1941, 1932, 1931, 1928
3017 5TH AVE	2014, 2010, 2005, 1999, 1993, 1986, 1981, 1976, 1971, 1966, 1961, 1957, 1951, 1949, 1947, 1941, 1932, 1931, 1923
3017 5TH AVE W	2014, 2010, 2005, 1993, 1986, 1981, 1976, 1971, 1966, 1961, 1957, 1951, 1949, 1947, 1941, 1932, 1931, 1928, 1923
3017 W 5	2014, 2010, 2005, 1999, 1993, 1986, 1981, 1971, 1949, 1941, 1932, 1931, 1928, 1923
3017 W 5TH	2014, 2010, 2005, 1999, 1993, 1986, 1981, 1976, 1971, 1966, 1961, 1957, 1951, 1949, 1947, 1932, 1931, 1928, 1923
3017 W 5TH AVE	2014, 2010, 1999, 1993, 1986, 1981, 1976, 1971, 1966, 1961, 1957, 1951, 1949, 1947, 1941, 1932, 1931, 1928, 1923
3019 W 5TH ST	2014, 2010, 2005, 1999, 1993, 1986, 1981, 1976, 1971, 1966, 1961, 1957, 1951, 1949, 1947, 1941, 1932, 1931, 1928
3021 5TH AVE	2014, 2010, 2005, 1999, 1993, 1986, 1981, 1976, 1971, 1966, 1961, 1957, 1951, 1949, 1947, 1941, 1932, 1931, 1923
3021 5TH AVE W	2014, 2010, 2005, 1993, 1986, 1981, 1976, 1971, 1966, 1961, 1957, 1951, 1949, 1947, 1941, 1932, 1931, 1928, 1923
3021 W 5	2014, 2010, 2005, 1999, 1993, 1986, 1981, 1976, 1971, 1949, 1941, 1932, 1931, 1928, 1923
3021 W 5TH	2014, 2010, 2005, 1999, 1993, 1986, 1981, 1976, 1971, 1966, 1961, 1957, 1951, 1949, 1947, 1932, 1931, 1928, 1923
3023 5TH AVE	2014, 2010, 2005, 1999, 1993, 1986, 1981, 1976, 1971, 1966, 1961, 1957, 1951, 1949, 1947, 1941, 1932, 1931, 1923
3023 5TH AVE W	2014, 2010, 2005, 1993, 1986, 1981, 1976, 1971, 1966, 1961, 1957, 1951, 1949, 1947, 1941, 1932, 1931, 1928, 1923
3023 W 5	2014, 2010, 2005, 1999, 1993, 1986, 1981, 1949, 1941, 1932, 1931, 1928, 1923
3023 W 5TH	2014, 2010, 2005, 1999, 1993, 1986, 1981, 1976, 1971, 1966, 1961, 1957, 1951, 1949, 1947, 1932, 1931, 1928, 1923
3023 W 5TH AVE	2014, 2010, 1999, 1993, 1986, 1981, 1976, 1971, 1966, 1961, 1957, 1951, 1949, 1947, 1941, 1932, 1931, 1928, 1923
3024 5TH	2014, 2010, 2005, 1999, 1993, 1986, 1981, 1976, 1971, 1966, 1961, 1957, 1951, 1949, 1947, 1941, 1932, 1931, 1928
3024 5TH AVE	2014, 2010, 2005, 1999, 1993, 1986, 1981, 1976, 1971, 1966, 1961, 1957, 1951, 1949, 1947, 1941, 1932, 1931, 1923
3025 5TH AVE	2014, 2010, 2005, 1999, 1993, 1986, 1981, 1976, 1971, 1966, 1961, 1957, 1951, 1949, 1947, 1941, 1932, 1931, 1923
3025 5TH AVE W	2014, 2010, 2005, 1993, 1986, 1981, 1976, 1971, 1966, 1961, 1957, 1951, 1949, 1947, 1941, 1932, 1931, 1928, 1923



## FINDINGS

### Address Researched

### Address Not Identified in Research Source

3025 W 5	2014, 2010, 2005, 1999, 1993, 1986, 1981, 1976, 1971, 1961, 1957, 1949, 1941, 1932, 1931, 1928, 1923
3025 W 5TH	2014, 2010, 2005, 1999, 1993, 1986, 1981, 1976, 1971, 1966, 1961, 1957, 1951, 1949, 1947, 1932, 1931, 1928, 1923
3025 W 5TH AVE	2014, 2010, 1999, 1993, 1986, 1981, 1976, 1971, 1966, 1961, 1957, 1951, 1949, 1947, 1941, 1932, 1931, 1928, 1923
3025 W 5th Ave	2014, 2005, 1999, 1993, 1986, 1981, 1976, 1971, 1966, 1961, 1957, 1951, 1949, 1947, 1941, 1932, 1931, 1928, 1923
3025 W 5th Ave	2014, 2005, 1999, 1993, 1986, 1981, 1976, 1971, 1966, 1961, 1957, 1951, 1949, 1947, 1941, 1932, 1931, 1928, 1923
3026 5TH AVE	2014, 2010, 2005, 1999, 1993, 1986, 1981, 1976, 1971, 1966, 1961, 1957, 1951, 1949, 1947, 1941, 1932, 1931, 1923
3027 5TH AVE	2014, 2010, 2005, 1999, 1993, 1986, 1981, 1976, 1971, 1966, 1961, 1957, 1951, 1949, 1947, 1941, 1932, 1931, 1923
3027 5TH AVE W	2014, 2010, 2005, 1993, 1986, 1981, 1976, 1971, 1966, 1961, 1957, 1951, 1949, 1947, 1941, 1932, 1931, 1928, 1923
3027 W 5	2014, 2010, 2005, 1999, 1993, 1986, 1981, 1971, 1957, 1951, 1949, 1947, 1941, 1932, 1931, 1928, 1923
3028 5TH AVE	2014, 2010, 2005, 1999, 1993, 1986, 1981, 1976, 1971, 1966, 1961, 1957, 1951, 1949, 1947, 1941, 1932, 1931, 1923
3031 5TH	2014, 2010, 2005, 1999, 1993, 1986, 1981, 1976, 1971, 1966, 1961, 1957, 1951, 1949, 1947, 1941, 1932, 1931, 1928
3031 5TH AVE	2014, 2010, 2005, 1999, 1993, 1986, 1981, 1976, 1971, 1966, 1961, 1957, 1951, 1949, 1947, 1941, 1932, 1931, 1923
3031 W 5	2014, 2010, 2005, 1999, 1993, 1986, 1981, 1976, 1971, 1966, 1961, 1957, 1949, 1947, 1941, 1932, 1931, 1928, 1923
3031 W 5TH AVE	2014, 2010, 2005, 1999, 1993, 1986, 1981, 1976, 1971, 1966, 1961, 1951, 1949, 1947, 1941, 1932, 1931, 1928, 1923
3032 5TH AVE	2014, 2010, 2005, 1999, 1993, 1986, 1981, 1976, 1971, 1966, 1961, 1957, 1951, 1949, 1947, 1941, 1932, 1931, 1923
3033 5TH	2014, 2010, 2005, 1999, 1993, 1986, 1981, 1976, 1971, 1966, 1961, 1957, 1951, 1949, 1947, 1941, 1932, 1928, 1923
3033 5TH AVE	2014, 2010, 2005, 1999, 1993, 1986, 1981, 1976, 1971, 1966, 1961, 1957, 1951, 1949, 1947, 1941, 1932, 1931, 1923
3033 5TH AVE W	2014, 2010, 2005, 1993, 1986, 1981, 1976, 1971, 1966, 1961, 1957, 1951, 1949, 1947, 1941, 1932, 1931, 1928, 1923
3033 W 5	2014, 2010, 2005, 1999, 1993, 1986, 1981, 1957, 1949, 1941, 1932, 1931, 1928, 1923
3033 W 5TH	2014, 2010, 2005, 1999, 1993, 1986, 1981, 1976, 1971, 1966, 1961, 1957, 1951, 1949, 1947, 1932, 1931, 1928, 1923
3033 W 5TH AVE	2014, 2010, 1999, 1993, 1986, 1981, 1976, 1971, 1966, 1961, 1957, 1951, 1949, 1947, 1941, 1932, 1931, 1928, 1923
3034 5TH AVE	2014, 2010, 2005, 1999, 1993, 1986, 1981, 1976, 1971, 1966, 1961, 1957, 1951, 1949, 1947, 1941, 1932, 1931, 1923
3036 5TH AVE	2014, 2010, 2005, 1999, 1993, 1986, 1981, 1976, 1971, 1966, 1961, 1957, 1951, 1949, 1947, 1941, 1932, 1931, 1923
3038 5TH AVE	2014, 2010, 2005, 1999, 1993, 1986, 1981, 1976, 1971, 1966, 1961, 1957, 1951, 1949, 1947, 1941, 1932, 1931, 1923

## FINDINGS

### **Address Researched**

### **Address Not Identified in Research Source**

3040 5TH AVE	2014, 2010, 2005, 1999, 1993, 1986, 1981, 1976, 1971, 1966, 1961, 1957, 1951, 1949, 1947, 1941, 1932, 1931, 1923
3041 5TH	2014, 2010, 2005, 1999, 1993, 1986, 1981, 1976, 1971, 1966, 1961, 1957, 1951, 1949, 1947, 1941, 1932, 1928, 1923
3041 5TH AVE	2014, 2010, 2005, 1999, 1993, 1986, 1981, 1976, 1971, 1966, 1961, 1957, 1951, 1949, 1947, 1941, 1932, 1931, 1923
3041 5TH AVE W	2014, 2010, 2005, 1993, 1986, 1981, 1976, 1971, 1966, 1961, 1957, 1951, 1949, 1947, 1941, 1932, 1931, 1928, 1923
3041 W 5	2014, 2010, 2005, 1999, 1993, 1986, 1981, 1949, 1941, 1932, 1931, 1928, 1923
3041 W 5TH	2014, 2010, 2005, 1999, 1993, 1986, 1981, 1976, 1971, 1966, 1961, 1957, 1951, 1949, 1947, 1932, 1931, 1928, 1923
3043 5TH AVE	2014, 2010, 2005, 1999, 1993, 1986, 1981, 1976, 1971, 1966, 1961, 1957, 1951, 1949, 1947, 1941, 1932, 1931, 1923
3043 5TH AVE W	2014, 2010, 2005, 1993, 1986, 1981, 1976, 1971, 1966, 1961, 1957, 1951, 1949, 1947, 1941, 1932, 1931, 1928, 1923
3043 W 5	2014, 2010, 2005, 1999, 1993, 1986, 1981, 1966, 1961, 1957, 1949, 1941, 1932, 1931, 1928, 1923
3043 W 5TH AVE	2014, 2010, 1999, 1993, 1986, 1981, 1976, 1971, 1966, 1961, 1957, 1951, 1949, 1947, 1941, 1932, 1931, 1928, 1923
3043 W 5th Ave	2014, 2005, 1999, 1993, 1986, 1981, 1976, 1971, 1966, 1961, 1957, 1951, 1949, 1947, 1941, 1932, 1931, 1928, 1923
3043 W 5th Ave	2014, 2005, 1999, 1993, 1986, 1981, 1976, 1971, 1966, 1961, 1957, 1951, 1949, 1947, 1941, 1932, 1931, 1928, 1923
3045 5TH AVE	2014, 2010, 2005, 1999, 1993, 1986, 1981, 1976, 1971, 1966, 1961, 1957, 1951, 1949, 1947, 1941, 1932, 1931, 1923
3045 5TH AVE W	2014, 2010, 2005, 1993, 1986, 1981, 1976, 1971, 1966, 1961, 1957, 1951, 1949, 1947, 1941, 1932, 1931, 1928, 1923
3045 W 5	2014, 2010, 2005, 1999, 1993, 1986, 1981, 1976, 1971, 1961, 1949, 1941, 1932, 1931, 1928, 1923
3045 W 5TH	2014, 2010, 2005, 1999, 1993, 1986, 1981, 1976, 1971, 1966, 1961, 1957, 1951, 1949, 1947, 1932, 1931, 1928, 1923
3049 5TH AVE	2014, 2010, 2005, 1999, 1993, 1986, 1981, 1976, 1971, 1966, 1961, 1957, 1951, 1949, 1947, 1941, 1932, 1931, 1923
3049 5TH AVE W	2014, 2010, 2005, 1993, 1986, 1981, 1976, 1971, 1966, 1961, 1957, 1951, 1949, 1947, 1941, 1932, 1931, 1928, 1923
3049 W 5	2014, 2010, 2005, 1999, 1993, 1986, 1981, 1976, 1961, 1957, 1951, 1949, 1947, 1941, 1932, 1931, 1928, 1923
3051 5TH AVE	2014, 2010, 2005, 1999, 1993, 1986, 1981, 1976, 1971, 1966, 1961, 1957, 1951, 1949, 1947, 1941, 1932, 1931, 1923
3051 5TH AVE W	2014, 2010, 2005, 1993, 1986, 1981, 1976, 1971, 1966, 1961, 1957, 1951, 1949, 1947, 1941, 1932, 1931, 1928, 1923
3051 W 5	2014, 2010, 2005, 1999, 1993, 1986, 1981, 1976, 1971, 1961, 1957, 1949, 1941, 1932, 1931, 1928, 1923
31 S SACRAMENTO	2014, 2010, 2005, 1999, 1993, 1986, 1981, 1976, 1971, 1966, 1961, 1949, 1947, 1941, 1932, 1931, 1928, 1923
31 S SACRAMENTO AVE	2014, 2010, 1999, 1993, 1986, 1981, 1976, 1971, 1966, 1961, 1957, 1951, 1949, 1947, 1941, 1932, 1931, 1928, 1923

## FINDINGS

### **Address Researched**

### **Address Not Identified in Research Source**

31 S SACRAMENTO ST	2014, 2010, 2005, 1999, 1993, 1986, 1981, 1976, 1961, 1957, 1951, 1949, 1947, 1941, 1932, 1931, 1928, 1923
31 S WHIPPLE ST	2014, 2010, 2005, 1999, 1993, 1986, 1981, 1976, 1971, 1966, 1961, 1957, 1951, 1949, 1947, 1941, 1932, 1931, 1928
31 SACRAMENTO AVE S	2014, 2010, 2005, 1999, 1993, 1986, 1981, 1976, 1971, 1966, 1961, 1957, 1951, 1949, 1947, 1941, 1932, 1931, 1923
32 S SACRAMENTO	2014, 2010, 2005, 1999, 1993, 1986, 1981, 1976, 1971, 1966, 1961, 1957, 1951, 1949, 1941, 1932, 1931, 1928, 1923
32 S SACRAMENTO BLVD	2014, 2010, 2005, 1999, 1993, 1981, 1976, 1971, 1966, 1961, 1957, 1951, 1949, 1947, 1941, 1932, 1931, 1928, 1923
32 S SACRAMENTO DR	2014, 2010, 2005, 1999, 1993, 1986, 1981, 1976, 1971, 1966, 1961, 1957, 1951, 1949, 1947, 1932, 1931, 1928, 1923
32 S SACRAMENTO ST	2014, 2010, 2005, 1999, 1993, 1986, 1981, 1957, 1951, 1949, 1947, 1941, 1932, 1931, 1928, 1923
32 SACRAMENTO AVE S	2014, 2010, 2005, 1999, 1993, 1986, 1981, 1976, 1971, 1966, 1961, 1957, 1951, 1949, 1947, 1941, 1932, 1931, 1923
33 S SACRAMENTO	2014, 2010, 2005, 1999, 1993, 1986, 1981, 1976, 1971, 1966, 1961, 1949, 1941, 1932, 1931, 1928, 1923
33 S SACRAMENTO BLVD	2014, 2010, 2005, 1999, 1993, 1986, 1981, 1976, 1971, 1966, 1961, 1957, 1951, 1949, 1947, 1941, 1932, 1931, 1928
33 S SACRAMENTO DR	2014, 2010, 2005, 1999, 1993, 1986, 1981, 1976, 1971, 1966, 1961, 1957, 1951, 1949, 1947, 1932, 1931, 1928, 1923
33 S SACRAMENTO ST	2014, 2010, 2005, 1999, 1993, 1986, 1981, 1976, 1971, 1957, 1951, 1949, 1947, 1941, 1932, 1931, 1928, 1923
33 S WHIPPLE ST	2014, 2010, 2005, 1999, 1993, 1986, 1981, 1976, 1971, 1966, 1961, 1957, 1951, 1949, 1947, 1941, 1932, 1928
33 SACRAMENTO AVE S	2014, 2010, 2005, 1999, 1993, 1986, 1981, 1976, 1971, 1966, 1961, 1957, 1951, 1949, 1947, 1941, 1932, 1931, 1923
34 S SACRAMENTO	2014, 2010, 2005, 1999, 1993, 1986, 1981, 1976, 1971, 1966, 1961, 1949, 1947, 1941, 1932, 1931, 1928, 1923
34 S SACRAMENTO BLVD	2014, 2010, 2005, 1999, 1993, 1986, 1976, 1971, 1966, 1961, 1957, 1951, 1949, 1947, 1941, 1932, 1931, 1928, 1923
34 S SACRAMENTO DR	2014, 2010, 2005, 1999, 1993, 1986, 1981, 1976, 1971, 1966, 1961, 1957, 1951, 1949, 1947, 1932, 1931, 1928, 1923
34 S SACRAMENTO ST	2014, 2010, 2005, 1999, 1993, 1986, 1981, 1976, 1966, 1961, 1957, 1951, 1949, 1947, 1941, 1932, 1931, 1928, 1923
34 SACRAMENTO AVE S	2014, 2010, 2005, 1999, 1993, 1986, 1981, 1976, 1971, 1966, 1961, 1957, 1951, 1949, 1947, 1941, 1932, 1931, 1923
35 S SACRAMENTO	2014, 2010, 2005, 1999, 1993, 1986, 1981, 1976, 1971, 1966, 1961, 1951, 1949, 1947, 1941, 1932, 1931, 1928, 1923
35 S SACRAMENTO ST	2014, 2010, 2005, 1999, 1993, 1986, 1981, 1976, 1971, 1966, 1957, 1951, 1949, 1947, 1941, 1932, 1931, 1928, 1923
35 S WHIPPLE ST	2014, 2010, 2005, 1999, 1993, 1986, 1981, 1976, 1971, 1966, 1961, 1957, 1951, 1949, 1947, 1941, 1932, 1928
36 S SACRAMENTO	2014, 2010, 2005, 1999, 1993, 1986, 1981, 1976, 1971, 1966, 1961, 1957, 1949, 1941, 1932, 1931, 1928, 1923
36 S SACRAMENTO BLVD	2014, 2010, 1999, 1993, 1986, 1981, 1976, 1971, 1966, 1961, 1957, 1951, 1949, 1947, 1941, 1932, 1931, 1928, 1923

## FINDINGS

### **Address Researched**

36 SACRAMENTO AVE S

37 S SACRAMENTO

37 S SACRAMENTO BLVD

37 S SACRAMENTO DR

37 S SACRAMENTO ST

37 S WHIPPLE ST

37 SACRAMENTO AVE S

38 S SACRAMENTO

38 S SACRAMENTO ST

38 SACRAMENTO AVE S

39 S WHIPPLE ST

40 S SACRAMENTO

40 S SACRAMENTO DR

40 S SACRAMENTO ST

40 SACRAMENTO AVE S

43 S WHIPPLE

43 S WHIPPLE ST

43 WHIPPLE ST S

44 N WHIPPLE ST

45 S WHIPPLE ST

45 WHIPPLE ST S

51 S WHIPPLE ST

61 S SACRAMENTO AVE

61 S WHIPPLE ST

### **Address Not Identified in Research Source**

2014, 2010, 2005, 1999, 1993, 1986, 1981, 1976, 1971, 1966, 1961, 1957, 1951, 1949, 1947, 1941, 1932, 1931, 1923

2014, 2010, 2005, 1999, 1993, 1986, 1981, 1976, 1971, 1966, 1961, 1957, 1951, 1949, 1941, 1932, 1931, 1928, 1923

2014, 2010, 2005, 1999, 1993, 1976, 1971, 1966, 1961, 1957, 1951, 1949, 1947, 1941, 1932, 1931, 1928

2014, 2010, 2005, 1999, 1993, 1986, 1981, 1976, 1971, 1966, 1961, 1957, 1951, 1949, 1947, 1932, 1931, 1928, 1923

2014, 2010, 2005, 1999, 1993, 1986, 1981, 1957, 1951, 1949, 1947, 1941, 1932, 1931, 1928, 1923

2014, 2010, 1999, 1993, 1986, 1981, 1976, 1971, 1966, 1961, 1957, 1951, 1949, 1947, 1941, 1932, 1931, 1928

2014, 2010, 2005, 1999, 1993, 1986, 1981, 1976, 1971, 1966, 1961, 1957, 1951, 1949, 1947, 1941, 1932, 1931, 1923

2014, 2010, 2005, 1999, 1993, 1986, 1981, 1976, 1971, 1966, 1961, 1949, 1941, 1932, 1931, 1928, 1923

2014, 2010, 2005, 1999, 1993, 1986, 1981, 1976, 1971, 1957, 1951, 1949, 1947, 1941, 1932, 1931, 1928, 1923

2014, 2010, 2005, 1999, 1993, 1986, 1981, 1976, 1971, 1966, 1961, 1957, 1951, 1949, 1947, 1941, 1932, 1931, 1923

2014, 2010, 2005, 1999, 1993, 1986, 1981, 1976, 1971, 1966, 1961, 1957, 1951, 1949, 1947, 1941, 1932, 1931, 1928

2014, 2010, 2005, 1999, 1993, 1986, 1981, 1976, 1971, 1966, 1961, 1949, 1947, 1941, 1932, 1931, 1928, 1923

2014, 2010, 2005, 1999, 1993, 1986, 1981, 1976, 1971, 1966, 1961, 1957, 1951, 1949, 1947, 1932, 1931, 1928, 1923

2014, 2010, 2005, 1999, 1993, 1986, 1981, 1976, 1971, 1961, 1957, 1951, 1949, 1947, 1941, 1932, 1931, 1928, 1923

2014, 2010, 2005, 1999, 1993, 1986, 1981, 1976, 1971, 1966, 1961, 1957, 1951, 1949, 1947, 1941, 1932, 1931, 1923

2014, 2010, 2005, 1999, 1993, 1986, 1981, 1976, 1971, 1966, 1961, 1957, 1949, 1947, 1941, 1932, 1931, 1928, 1923

2014, 2010, 2005, 1999, 1993, 1986, 1981, 1976, 1971, 1966, 1961, 1957, 1951, 1949, 1947, 1941, 1932, 1928

2014, 2010, 2005, 1999, 1993, 1986, 1981, 1976, 1971, 1966, 1961, 1957, 1951, 1949, 1947, 1941, 1932, 1931, 1923

2014, 2010, 1999, 1993, 1986, 1981, 1976, 1971, 1966, 1961, 1957, 1951, 1949, 1947, 1941, 1932, 1931, 1928, 1923

2014, 2010, 2005, 1999, 1993, 1986, 1981, 1976, 1971, 1966, 1961, 1957, 1951, 1949, 1947, 1941, 1932, 1931, 1928

2014, 2010, 2005, 1999, 1993, 1986, 1981, 1976, 1971, 1966, 1961, 1957, 1951, 1949, 1947, 1941, 1932, 1931, 1923

2014, 2010, 1999, 1993, 1986, 1981, 1976, 1971, 1966, 1961, 1957, 1951, 1949, 1947, 1941, 1932, 1931, 1928, 1923

2014, 2010, 1999, 1993, 1986, 1981, 1976, 1971, 1966, 1961, 1957, 1951, 1949, 1947, 1941, 1932, 1931, 1928, 1923

2014, 2010, 1999, 1993, 1986, 1981, 1976, 1971, 1966, 1961, 1957, 1951, 1949, 1947, 1941, 1932, 1931, 1928, 1923

## FINDINGS

### **Address Researched**

64 S WHIPPLE ST

71 S SACRAMENTO AVE

71 S WHIPPLE ST

81 S WHIPPLE ST

### **Address Not Identified in Research Source**

2014, 2010, 1999, 1993, 1986, 1981, 1976, 1971, 1966, 1961, 1957, 1951, 1949, 1947, 1941, 1932, 1931, 1928, 1923

2014, 2010, 1999, 1993, 1986, 1981, 1976, 1971, 1966, 1961, 1957, 1951, 1949, 1947, 1941, 1932, 1931, 1928, 1923

2014, 2010, 1999, 1993, 1986, 1981, 1976, 1971, 1966, 1961, 1957, 1951, 1949, 1947, 1941, 1932, 1931, 1928, 1923

2014, 2010, 1999, 1993, 1986, 1981, 1976, 1971, 1966, 1961, 1957, 1951, 1949, 1947, 1941, 1932, 1931, 1928, 1923

**TARGET PROPERTY: ADDRESS NOT IDENTIFIED IN RESEARCH SOURCE**

The following Target Property addresses were researched for this report, and the addresses were not identified in the research source.

**Address Researched**

3001-13 & 3024-40 West Fifth Ave

**Address Not Identified in Research Source**

2014, 2010, 2005, 1993, 1986, 1981, 1949, 1932, 1931, 1923

## **APPENDIX E**

### **Title Search Information**

Title search records were not included as part of this Phase I ESA.



## **APPENDIX F**

### **Regulatory Database Information**

**Fifth Ave Eco Orchard**

3001-13 & 3024-40 West Fifth Ave  
Chicago, IL 60612

Inquiry Number: 5489672.2s  
November 20, 2018

# The EDR Radius Map™ Report with GeoCheck®



6 Armstrong Road, 4th floor  
Shelton, CT 06484  
Toll Free: 800.352.0050  
[www.edrnet.com](http://www.edrnet.com)

# TABLE OF CONTENTS

<u>SECTION</u>	<u>PAGE</u>
Executive Summary .....	ES1
Overview Map .....	2
Detail Map .....	3
Map Findings Summary .....	4
Map Findings .....	8
Orphan Summary .....	121
Government Records Searched/Data Currency Tracking .....	GR-1
 <b><u>GEOCHECK ADDENDUM</u></b>	
Physical Setting Source Addendum .....	A-1
Physical Setting Source Summary .....	A-2
Physical Setting Source Map .....	A-8
Physical Setting Source Map Findings .....	A-9
Physical Setting Source Records Searched .....	PSGR-1

*Thank you for your business.*  
Please contact EDR at 1-800-352-0050  
with any questions or comments.

#### Disclaimer - Copyright and Trademark Notice

This Report contains certain information obtained from a variety of public and other sources reasonably available to Environmental Data Resources, Inc. It cannot be concluded from this Report that coverage information for the target and surrounding properties does not exist from other sources. **NO WARRANTY EXPRESSED OR IMPLIED, IS MADE WHATSOEVER IN CONNECTION WITH THIS REPORT. ENVIRONMENTAL DATA RESOURCES, INC. SPECIFICALLY DISCLAIMS THE MAKING OF ANY SUCH WARRANTIES, INCLUDING WITHOUT LIMITATION, MERCHANTABILITY OR FITNESS FOR A PARTICULAR USE OR PURPOSE. ALL RISK IS ASSUMED BY THE USER. IN NO EVENT SHALL ENVIRONMENTAL DATA RESOURCES, INC. BE LIABLE TO ANYONE, WHETHER ARISING OUT OF ERRORS OR OMISSIONS, NEGLIGENCE, ACCIDENT OR ANY OTHER CAUSE, FOR ANY LOSS OF DAMAGE, INCLUDING, WITHOUT LIMITATION, SPECIAL, INCIDENTAL, CONSEQUENTIAL, OR EXEMPLARY DAMAGES. ANY LIABILITY ON THE PART OF ENVIRONMENTAL DATA RESOURCES, INC. IS STRICTLY LIMITED TO A REFUND OF THE AMOUNT PAID FOR THIS REPORT.** Purchaser accepts this Report "AS IS". Any analyses, estimates, ratings, environmental risk levels or risk codes provided in this Report are provided for illustrative purposes only, and are not intended to provide, nor should they be interpreted as providing any facts regarding, or prediction or forecast of, any environmental risk for any property. Only a Phase I Environmental Site Assessment performed by an environmental professional can provide information regarding the environmental risk for any property. Additionally, the information provided in this Report is not to be construed as legal advice.

Copyright 2018 by Environmental Data Resources, Inc. All rights reserved. Reproduction in any media or format, in whole or in part, of any report or map of Environmental Data Resources, Inc., or its affiliates, is prohibited without prior written permission.

EDR and its logos (including Sanborn and Sanborn Map) are trademarks of Environmental Data Resources, Inc. or its affiliates. All other trademarks used herein are the property of their respective owners.

## EXECUTIVE SUMMARY

A search of available environmental records was conducted by Environmental Data Resources, Inc (EDR). The report was designed to assist parties seeking to meet the search requirements of EPA's Standards and Practices for All Appropriate Inquiries (40 CFR Part 312), the ASTM Standard Practice for Environmental Site Assessments (E 1527-13), the ASTM Standard Practice for Environmental Site Assessments for Forestland or Rural Property (E 2247-16), the ASTM Standard Practice for Limited Environmental Due Diligence: Transaction Screen Process (E 1528-14) or custom requirements developed for the evaluation of environmental risk associated with a parcel of real estate.

### TARGET PROPERTY INFORMATION

#### ADDRESS

3001-13 & 3024-40 WEST FIFTH AVE  
CHICAGO, IL 60612

#### COORDINATES

Latitude (North): 41.8793480 - 41° 52' 45.65"  
Longitude (West): 87.7015470 - 87° 42' 5.56"  
Universal Transverse Mercator: Zone 16  
UTM X (Meters): 441788.2  
UTM Y (Meters): 4636405.0  
Elevation: 597 ft. above sea level

### USGS TOPOGRAPHIC MAP ASSOCIATED WITH TARGET PROPERTY

Target Property Map: 5681444 CHICAGO LOOP, IL  
Version Date: 2012  
  
South Map: 5681448 ENGLEWOOD, IL  
Version Date: 2012

### AERIAL PHOTOGRAPHY IN THIS REPORT

Portions of Photo from: 20150822  
Source: USDA

MAPPED SITES SUMMARY

Target Property Address:  
3001-13 & 3024-40 WEST FIFTH AVE  
CHICAGO, IL 60612

Click on Map ID to see full detail.

MAP ID	SITE NAME	ADDRESS	DATABASE ACRONYMS	RELATIVE ELEVATION	DIST (ft. & mi.) DIRECTION
<a href="#">A1</a>		3013 W FIFTH AVE	CHICAGO ENV		TP
<a href="#">A2</a>		3001 W FIFTH AVE	CHICAGO ENV		TP
<a href="#">B3</a>		111 S ALBANY AVE	CHICAGO ENV	Higher	3, 0.001,
<a href="#">B4</a>	BECKER ARTHUR H	3043 5TH AV	EDR Hist Cleaner	Higher	50, 0.009, West
<a href="#">A5</a>	SING SAM	3002 5TH AV	EDR Hist Cleaner	Higher	59, 0.011, North
<a href="#">A6</a>	NATHANIEL HUMPHREY	111 S SACRAMENTO AVE	TANKS	Lower	96, 0.018, SE
<a href="#">A7</a>	NATHANIEL HUMPHREY	111 S SACRAMENTO AVE	TANKS	Lower	96, 0.018, SE
<a href="#">A8</a>	NATHANIEL HUMPHREY	111 S SACRAMENTO AVE	TANKS	Lower	96, 0.018, SE
<a href="#">B9</a>	BECKER ARTH H	3041 5TH AV	EDR Hist Cleaner	Higher	128, 0.024, WSW
<a href="#">B10</a>	CURRAN LYNAUGH	3068 5TH AV	EDR Hist Auto	Higher	214, 0.041, West
<a href="#">C11</a>	ACORN RUG CLEANERS	3037 W MADISON	EDR Hist Cleaner	Higher	386, 0.073, NNW
<a href="#">12</a>	HENDRICK HENRY	2933 5TH AV	EDR Hist Auto	Higher	400, 0.076, ENE
<a href="#">D13</a>	SIMON SCHWARTZ	3002 W MADISON ST	TANKS	Higher	528, 0.100, North
<a href="#">C14</a>	POLY CLEANERS	3032 W. MADISON	RCRA-SQG, FINDS, ECHO	Higher	563, 0.107, NNW
<a href="#">E15</a>	ALEMIAN GARRY	3125 5TH AV	EDR Hist Cleaner	Higher	567, 0.107, WSW
<a href="#">D16</a>	ATLANTIC RICHFIELD C	3000 W MADISON ST	TANKS	Higher	571, 0.108, North
<a href="#">D17</a>	BRANDON ARCO STA	3000 W MADISON ST	EDR Hist Auto	Higher	571, 0.108, North
<a href="#">D18</a>	ATLANTIC RICHFIELD C	3000 W MADISON ST	TANKS	Higher	571, 0.108, North
<a href="#">F19</a>	PEPSI-COLA	3020 W JACKSON BLVD	TANKS	Lower	580, 0.110, South
<a href="#">D20</a>	SEE 3000-12 WEST MAD	2 N SACRAMENTO AVE	TANKS	Higher	582, 0.110, North
<a href="#">C21</a>	BRUNS FLORIST	3040 W MADISON ST	TANKS	Higher	583, 0.110, NNW
<a href="#">22</a>	SAM SING	5 N ALBANY AV	EDR Hist Cleaner	Higher	602, 0.114, NW
<a href="#">G23</a>	W. C. THOMAS	2944 W JACKSON BLVD	TANKS	Lower	614, 0.116, SSE
<a href="#">D24</a>	SUNSHINE CLEANERS	2954 W MADISON ST	EDR Hist Cleaner	Higher	635, 0.120, NNE
<a href="#">D25</a>	SUNSHINE CLEANERS IN	2952 W MADISON ST	EDR Hist Cleaner	Higher	640, 0.121, NNE
<a href="#">E26</a>	LINDSAY CADILLAC	3140 W FIFTH AVE	TANKS	Higher	744, 0.141, WSW
<a href="#">E27</a>	LINDSAY CADILLAC	3140 W FIFTH AVE	TANKS	Higher	744, 0.141, WSW
<a href="#">F28</a>	SACRAMENTO HOTEL	3001 W JACKSON BLVD	TANKS	Lower	744, 0.141, South
<a href="#">29</a>	SAM CHEMER	3041 W WARREN AVE	TANKS	Higher	753, 0.143, NNW
<a href="#">H30</a>	SEE 2851-63 W FIFTH	39 S FRANCISCO AVE	TANKS	Higher	813, 0.154, ENE
<a href="#">H31</a>	SEE 2851-63 W FIFTH	39 S FRANCISCO AVE	TANKS	Higher	813, 0.154, ENE
<a href="#">I32</a>	OUR LADY OF SORROWS	3121 W JACKSON BLVD	TANKS	Lower	827, 0.157, SW
<a href="#">I33</a>	REAR BOILER ROOM BLD	3121 W JACKSON BLVD	TANKS	Lower	827, 0.157, SW
<a href="#">I34</a>	REAR BOILER ROOM BLD	3121 W JACKSON BLVD	UST	Lower	827, 0.157, SW
<a href="#">G35</a>	APEX MOTOR FUEL	2925 W JACKSON BLVD	TANKS	Lower	829, 0.157, SE
<a href="#">G36</a>	APEX MOTOR FUEL	2925 W JACKSON BLVD	TANKS	Lower	829, 0.157, SE
<a href="#">J37</a>	GARFIELD PARK COMMUN	9 S KEDZIE AVE	TANKS	Higher	859, 0.163, WNW
<a href="#">J38</a>	GARFIELD PARK COMMUN	9 S KEDZIE AVE	TANKS	Higher	859, 0.163, WNW
<a href="#">H39</a>	STANDARD OIL	2851 W FIFTH AVE	TANKS	Lower	985, 0.187, ENE

MAPPED SITES SUMMARY

Target Property Address:  
3001-13 & 3024-40 WEST FIFTH AVE  
CHICAGO, IL 60612

Click on Map ID to see full detail.

MAP ID	SITE NAME	ADDRESS	DATABASE ACRONYMS	RELATIVE ELEVATION	DIST (ft. & mi.) DIRECTION
<a href="#">H40</a>	STANDARD OIL	2851 W FIFTH AVE	TANKS	Lower	985, 0.187, ENE
<a href="#">H41</a>	HARMON BROS AUTO REB	2841 W 5TH AVE	RCRA-SQG	Lower	986, 0.187, ENE
<a href="#">H42</a>	FRUIT BELT MOTOR SER	2841 W FIFTH AVE	TANKS	Lower	986, 0.187, ENE
<a href="#">H43</a>	FRUIT BELT MOTOR SER	2841 W FIFTH AVE	TANKS	Lower	986, 0.187, ENE
<a href="#">K44</a>	SHELL OIL	216 S KEDZIE AVE	TANKS	Higher	988, 0.187, WSW
<a href="#">K45</a>	FORMER SHELL SER.ST.	224 S KEDZIE AVE	TANKS	Higher	1000, 0.189, WSW
<a href="#">K46</a>	SHELL OIL PRODUCTS U	228 S KEDZIE	RCRA NonGen / NLR	Higher	1007, 0.191, WSW
<a href="#">K47</a>	SHELL OIL CO.	228 SOUTH KEDZIE AVE	LUST	Higher	1007, 0.191, WSW
<a href="#">J48</a>	CVS PHARMACY 4094	3146 W MADISON	RCRA-LQG	Higher	1016, 0.192, WNW
<a href="#">J49</a>	ILL DEPT OF TRANSPOR	1 S KEDZIE AVE	TANKS	Higher	1019, 0.193, WNW
<a href="#">L50</a>	N/G (SEE 3000-10 W.	334 S SACRAMENTO AVE	TANKS	Lower	1030, 0.195, South
<a href="#">M51</a>	CHICAGO, CITY OF	2837 W 5TH AVE	RCRA-SQG	Lower	1039, 0.197, ENE
<a href="#">L52</a>	MARATHON SERVICE STA	340 S SACRAMENTO BLV	TANKS	Lower	1041, 0.197, South
<a href="#">L53</a>	N/G (SEE 3000 -10 W.	340 S SACRAMENTO AVE	TANKS	Lower	1041, 0.197, South
<a href="#">L54</a>	MARATHON	340 S. SACRAMENTO BL	UST	Lower	1041, 0.197, South
<a href="#">H55</a>	THE EVANGELICAL ALLI	2839 W MADISON ST	TANKS	Lower	1044, 0.198, ENE
<a href="#">K56</a>	FORMER SHELL SERVICE	228 S. KEDZIE/JACKSO	UST	Higher	1058, 0.200, WSW
<a href="#">L57</a>	SHELL OIL	345 S SACRAMENTO AVE	TANKS	Lower	1059, 0.201, South
<a href="#">L58</a>	SHELL OIL	345 S SACRAMENTO AVE	TANKS	Lower	1059, 0.201, South
<a href="#">L59</a>	SHELL OIL	345 S SACRAMENTO AVE	TANKS	Lower	1059, 0.201, South
<a href="#">L60</a>	SHELL OIL	345 S SACRAMENTO AVE	TANKS	Lower	1059, 0.201, South
<a href="#">L61</a>	SHELL OIL	345 S SACRAMENTO AVE	TANKS	Lower	1059, 0.201, South
<a href="#">N62</a>	EMERGENCY OVERHEAD D	362 SOUTH ALBANY AVE	LUST	Lower	1072, 0.203, SSW
<a href="#">M63</a>	AMERICAN DELIALMANIA	3829 W FIFTH AVE	TANKS	Lower	1107, 0.210, ENE
<a href="#">O64</a>	CALHOUN NORTH SCHOOL	2833 W ADAMS ST	UST	Lower	1128, 0.214, ESE
<a href="#">O65</a>	CALHOUN NORTH SCHOOL	2833 W ADAMS ST	TANKS	Lower	1128, 0.214, ESE
<a href="#">P66</a>	CITY OF CHICAGO	322 S FRANCISCO AVE	TANKS	Lower	1134, 0.215, SE
<a href="#">P67</a>	CITY OF CHICAGO	322 S FRANCISCO AVE	TANKS	Lower	1134, 0.215, SE
<a href="#">Q68</a>	BAPTIST MEMORIAL SEM	3040 W WASHINGTON ST	TANKS	Higher	1138, 0.216, North
<a href="#">Q69</a>	BAPTIST MEMORIAL SEM	3040 W WASHINGTON ST	TANKS	Higher	1138, 0.216, North
<a href="#">L70</a>	ATLANTIC RICHFIELD	3000 W VAN BUREN ST	TANKS	Lower	1142, 0.216, South
<a href="#">L71</a>	ATLANTIC RICHFIELD	3000 W VAN BUREN ST	TANKS	Lower	1142, 0.216, South
<a href="#">L72</a>	ATLANTIC RICHFIELD	3000 W VAN BUREN ST	TANKS	Lower	1142, 0.216, South
<a href="#">L73</a>	ATLANTIC RICHFIELD	3000 W VAN BUREN ST	TANKS	Lower	1142, 0.216, South
<a href="#">L74</a>	ATLANTIC RICHFIELD	3000 W VAN BUREN ST	TANKS	Lower	1142, 0.216, South
<a href="#">M75</a>	PARKSIDE MOTORS	2825 W FIFTH AVE	TANKS	Lower	1146, 0.217, ENE
<a href="#">N76</a>	VERIZONE CELL SITE	3044 W VAN BUREN ST	TANKS	Lower	1151, 0.218, SSW
<a href="#">77</a>	SEWER TECH SERVICES	2936 W VAN BUREN ST	ENG CONTROLS, INST CONTROL, SRP, BOL	Lower	1159, 0.220, SSE
<a href="#">K78</a>	MARSHAL CAMPUSE PARK	3200 W JACKSON BLVD	TANKS	Higher	1173, 0.222, WSW

MAPPED SITES SUMMARY

Target Property Address:  
3001-13 & 3024-40 WEST FIFTH AVE  
CHICAGO, IL 60612

Click on Map ID to see full detail.

MAP ID	SITE NAME	ADDRESS	DATABASE ACRONYMS	RELATIVE ELEVATION	DIST (ft. & mi.) DIRECTION
<a href="#">K79</a>	MARSHAL CAMPUSE PARK	3200 W. JACKSON	UST	Higher	1173, 0.222, WSW
<a href="#">K80</a>	PUBLIC BUILDING COMM	3201 WEST 5TH AVENUE	LUST	Higher	1175, 0.223, WSW
<a href="#">K81</a>	MARSHALL CAMPUS PARK	3201 W. FIFTH AVENUE	UST	Higher	1175, 0.223, WSW
<a href="#">K82</a>	MARSHALL CAMPUS PARK	3201 W FIFTH AVE	TANKS	Higher	1175, 0.223, WSW
<a href="#">83</a>	MARTIN LUTHER KING J	3200-3347 WEST MADIS	ENG CONTROLS, INST CONTROL, SRP	Higher	1179, 0.223, WNW
<a href="#">R84</a>	NORTHERN TRUST COMPA	3210 W JACKSON BLVD	TANKS	Higher	1181, 0.224, WSW
<a href="#">S85</a>	CHICAGO BOARD OF EDU	3250 W MONROE ST	TANKS	Higher	1191, 0.226, West
<a href="#">S86</a>	MICHAEL FARADAY SCHO	3250 W MONROE	RCRA-SQG, FINDS, ECHO	Higher	1191, 0.226, West
<a href="#">87</a>	WILLIAM SHELDON	3223 W MADISON ST	TANKS	Higher	1211, 0.229, WNW
<a href="#">R88</a>	CHICAGO TRANSIT AUTH	KEDZIE BUS GARAGE, 3	LUST	Higher	1250, 0.237, SW
<a href="#">89</a>	MIDWEST BOYS CLUB	2956 W WASHINGTON ST	TANKS	Higher	1254, 0.237, NNE
<a href="#">O90</a>	THE FORMER MARILLAC	2822 WEST JACKSON BL	LUST, UST	Lower	1265, 0.240, ESE
<a href="#">O91</a>	FORMER MARILLAC HOUS	2822 W JACKSON BLVD	TANKS	Lower	1265, 0.240, ESE
<a href="#">O92</a>	MARILLAC SOCIAL CENT	2822 W JACKSON BLVD	TANKS	Lower	1265, 0.240, ESE
<a href="#">O93</a>	MARILLAC SOCIAL CENT	2822 W JACKSON BLVD	TANKS	Lower	1265, 0.240, ESE
<a href="#">94</a>	PARKSIDE MOTOR	2810 W MADISON ST	TANKS	Higher	1299, 0.246, ENE
<a href="#">95</a>	MARATHON ASHLAND PET	101 SOUTH CALIFORNIA	LUST, ENG CONTROLS, INST CONTROL, SRP	Higher	1398, 0.265, ENE
<a href="#">T96</a>	PUBLIC BUILDING COMM	3236 WEST JACKSON	LUST	Higher	1453, 0.275, WSW
<a href="#">U97</a>	CHICAGO, CITY OF	101 NORTH KEDZIE	LUST	Higher	1480, 0.280, NW
<a href="#">U98</a>	LAKESIDE BANK TRUST	100 NORTH KEDZIE AVE	ENG CONTROLS, INST CONTROL, SRP	Higher	1504, 0.285, NW
<a href="#">V99</a>	THE HATCHERY	3001 - 3159 WEST LAK	SRP	Higher	1511, 0.286, North
<a href="#">100</a>	KEDZIE BUS GARAGE	358 S KEDZIE AVE	LUST, RCRA NonGen / NLR, US AIRS	Lower	1551, 0.294, SW
<a href="#">V101</a>	STANDARD CARTAGE CO	2945 W LAKE ST	RCRA-SQG, LUST, FINDS, ECHO	Higher	1555, 0.295, North
<a href="#">102</a>	AKKAWI, FAISAL	411 SOUTH KEDZIE AVE	LUST	Lower	1606, 0.304, SSW
<a href="#">103</a>	IFF HATCHERY LLC	3109 W LAKE ST	LUST, SPILLS, BOL, CHICAGO ENV	Higher	1664, 0.315, NNW
<a href="#">W104</a>	PUBLIC BUILDING COMM	3300-3312 WEST 5TH A	LUST	Higher	1664, 0.315, WSW
<a href="#">W105</a>	MARSHALL FARADAY CAM	3300 WEST 5TH AVENUE	SRP	Higher	1664, 0.315, WSW
<a href="#">W106</a>	MARSHALL FARADAY CAM	3300-3312 WEST FIFTH	US BROWNFIELDS	Higher	1664, 0.315, WSW
<a href="#">T107</a>	BP OIL NORTH AMERICA	3300 WEST JACKSON BO	LUST, INST CONTROL, SRP	Higher	1690, 0.320, WSW
<a href="#">108</a>	FAKHOURI, SAM	340 SOUTH CALIFORNIA	LUST	Lower	1742, 0.330, SE
<a href="#">109</a>	CHICAGO DEPARTMENT O	2759 WEST WASHINGTON	LUST, SRP	Higher	1806, 0.342, NE
<a href="#">X110</a>	AFCO PLATING	2855 WEST LAKE STREE	SSU	Higher	1884, 0.357, NNE
<a href="#">X111</a>	AFCO INDUSTRIES INCO	2855 WEST LAKE STREE	SEMS-ARCHIVE	Higher	1884, 0.357, NNE
<a href="#">112</a>	CHICAGO, CITY OF	3120 WEST LAKE STREE	LUST, SRP	Higher	1937, 0.367, NNW
<a href="#">113</a>	HARRISON COURTS	2910-2950 WEST HARRI	ENG CONTROLS, INST CONTROL, SRP	Lower	1956, 0.370, SSE
<a href="#">114</a>	CHICAGO, CITY OF	3104 WEST HARRISON S	LUST	Lower	1999, 0.379, SSW
<a href="#">Y115</a>	ROCKWELL GARDENS	2660 WEST MONROE STR	SRP	Higher	2092, 0.396, East
<a href="#">116</a>	HABITAT CO.	3250-3314 MAPLE AVE.	LUST	Higher	2103, 0.398, NW
<a href="#">117</a>	MOSCHIANO PLATING IN	2808 W LAKE ST	SEMS, RCRA-SQG, ICIS, FINDS, ECHO	Higher	2110, 0.400, NE

MAPPED SITES SUMMARY

Target Property Address:  
3001-13 & 3024-40 WEST FIFTH AVE  
CHICAGO, IL 60612

Click on Map ID to see full detail.

MAP ID	SITE NAME	ADDRESS	DATABASE ACRONYMS	RELATIVE ELEVATION	DIST (ft. & mi.) DIRECTION
<a href="#">118</a>	MCGUIRE-WESTERN LUMB	225 NORTH FRANCISCO	LUST	Higher	2118, 0.401, NNE
<a href="#">Z119</a>	ABANDONED SHELL GAS	502 SOUTH CALIFORNIA	LUST, UST, SPILLS	Lower	2132, 0.404, SE
<a href="#">Y120</a>	ROCKWELL GARDENS	2652-2654 WEST MONRO	SRP	Higher	2163, 0.410, East
<a href="#">Z121</a>	SHELL OIL CO.	501 SOUTH CALIFORNIA	LUST	Lower	2189, 0.415, SE
<a href="#">Y122</a>	ROCKWELL GARDENS	2647 WEST MADISON ST	ENG CONTROLS, INST CONTROL, SRP	Higher	2272, 0.430, ENE
<a href="#">AA123</a>	FALCON FUELS	43 NORTH HOMAN AVENU	LUST, SPILLS	Higher	2356, 0.446, WNW
<a href="#">AA124</a>	KING PETROLEUM	43 NORTH HOMAN AVE.	LUST, BOL	Higher	2356, 0.446, WNW
<a href="#">AA125</a>	MOBIL OIL CORP.	43 NORTH HOMAN & WAS	LUST	Higher	2374, 0.450, WNW
<a href="#">AB126</a>	G&O BODY SHOP	2654 WEST MADISON ST	SRP	Higher	2383, 0.451, ENE
<a href="#">AB127</a>	MADISON STREET ARMOR	2643 WEST MADISON ST	ENG CONTROLS, INST CONTROL, SRP	Higher	2439, 0.462, ENE
<a href="#">128</a>	INT'L BANK OF CHICAG	2738 WEST HARRISON S	LUST	Lower	2532, 0.480, SE
<a href="#">129</a>	WEBMARK	3249 WEST HARRISON S	LUST	Lower	2554, 0.484, SW
<a href="#">130</a>	LEARN CHARTER SCHOOL	3000 WEST FULTON	LUST	Higher	2565, 0.486, North
<a href="#">131</a>	QUANTUM VISUAL MERCH	226 NORTH FAIRFIELD	SRP	Higher	2584, 0.489, NE
<a href="#">132</a>	MOUNT VERNON MBC	2622 WEST JACKSON	LUST	Lower	2601, 0.493, ESE
<a href="#">133</a>	ILLINOIS BELL TELEPH	3333 WEST LAKE ST.	LUST	Higher	2603, 0.493, NW
<a href="#">134</a>	A & C PLATING	315 NORTH WHIPPLE ST	SEMS-ARCHIVE, RCRA-CESQG	Higher	2613, 0.495, North
<a href="#">135</a>	DONALD BRUCE & COMPA	36 NORTH TALMAN AVEN	LUST	Higher	2617, 0.496, ENE
<a href="#">136</a>	TOD DRUM SERVICE	591 SOUTH MAPLEWOOD	SSU	Lower	3504, 0.664, ESE
<a href="#">137</a>	PRIDE INDUSTRIES	925 SOUTH CALIFORNIA	SSU, ENG CONTROLS, INST CONTROL, SRP	Higher	3857, 0.730, SSE



# EXECUTIVE SUMMARY

## **TARGET PROPERTY SEARCH RESULTS**

The target property was identified in the following records. For more information on this property see page 8 of the attached EDR Radius Map report:

<u>Site</u>	<u>Database(s)</u>	<u>EPA ID</u>
3013 W FIFTH AVE 3013 W FIFTH AVE CHICAGO, IL	CHICAGO ENV	N/A
3001 W FIFTH AVE 3001 W FIFTH AVE CHICAGO, IL	CHICAGO ENV	N/A

## **DATABASES WITH NO MAPPED SITES**

No mapped sites were found in EDR's search of available ("reasonably ascertainable ") government records either on the target property or within the search radius around the target property for the following databases:

## **STANDARD ENVIRONMENTAL RECORDS**

### ***Federal NPL site list***

NPL..... National Priority List  
Proposed NPL..... Proposed National Priority List Sites  
NPL LIENS..... Federal Superfund Liens

### ***Federal Delisted NPL site list***

Delisted NPL..... National Priority List Deletions

### ***Federal CERCLIS list***

FEDERAL FACILITY..... Federal Facility Site Information listing

### ***Federal RCRA CORRACTS facilities list***

CORRACTS..... Corrective Action Report

### ***Federal RCRA non-CORRACTS TSD facilities list***

RCRA-TSDF..... RCRA - Treatment, Storage and Disposal

### ***Federal RCRA generators list***

RCRA-CESQG..... RCRA - Conditionally Exempt Small Quantity Generator

## EXECUTIVE SUMMARY

### ***Federal institutional controls / engineering controls registries***

LUCIS..... Land Use Control Information System  
US ENG CONTROLS..... Engineering Controls Sites List  
US INST CONTROL..... Sites with Institutional Controls

### ***Federal ERNS list***

ERNS..... Emergency Response Notification System

### ***State and tribal landfill and/or solid waste disposal site lists***

CCDD..... Clean Construction or Demolition Debris  
SWF/LF..... Available Disposal for Solid Waste in Illinois - Solid Waste Landfills Subject to  
State Surcharge  
LF SPECIAL WASTE..... Special Waste Site List  
IL NIPC..... Solid Waste Landfill Inventory

### ***State and tribal leaking storage tank lists***

INDIAN LUST..... Leaking Underground Storage Tanks on Indian Land  
LUST TRUST..... Underground Storage Tank Fund Payment Priority List

### ***State and tribal registered storage tank lists***

FEMA UST..... Underground Storage Tank Listing  
AST..... Above Ground Storage Tanks  
INDIAN UST..... Underground Storage Tanks on Indian Land

### ***State and tribal voluntary cleanup sites***

INDIAN VCP..... Voluntary Cleanup Priority Listing

### ***State and tribal Brownfields sites***

BROWNFIELDS..... Municipal Brownfields Redevelopment Grant Program Project Descriptions

### **ADDITIONAL ENVIRONMENTAL RECORDS**

#### ***Local Lists of Landfill / Solid Waste Disposal Sites***

INDIAN ODI..... Report on the Status of Open Dumps on Indian Lands  
DEBRIS REGION 9..... Torres Martinez Reservation Illegal Dump Site Locations  
ODI..... Open Dump Inventory  
IHS OPEN DUMPS..... Open Dumps on Indian Land

#### ***Local Lists of Hazardous waste / Contaminated Sites***

US HIST CDL..... Delisted National Clandestine Laboratory Register  
CDL..... Meth Drug Lab Site Listing  
US CDL..... National Clandestine Laboratory Register

#### ***Local Land Records***

LIENS 2..... CERCLA Lien Information

## EXECUTIVE SUMMARY

### **Records of Emergency Release Reports**

HMIRS..... Hazardous Materials Information Reporting System  
SPILLS..... State spills  
SPILLS 90..... SPILLS 90 data from FirstSearch

### **Other Ascertainable Records**

FUDS..... Formerly Used Defense Sites  
DOD..... Department of Defense Sites  
SCRD DRYCLEANERS..... State Coalition for Remediation of Drycleaners Listing  
US FIN ASSUR..... Financial Assurance Information  
EPA WATCH LIST..... EPA WATCH LIST  
2020 COR ACTION..... 2020 Corrective Action Program List  
TSCA..... Toxic Substances Control Act  
TRIS..... Toxic Chemical Release Inventory System  
SSTS..... Section 7 Tracking Systems  
ROD..... Records Of Decision  
RMP..... Risk Management Plans  
RAATS..... RCRA Administrative Action Tracking System  
PRP..... Potentially Responsible Parties  
PADS..... PCB Activity Database System  
ICIS..... Integrated Compliance Information System  
FTTS..... FIFRA/ TSCA Tracking System - FIFRA (Federal Insecticide, Fungicide, & Rodenticide Act)/TSCA (Toxic Substances Control Act)  
MLTS..... Material Licensing Tracking System  
COAL ASH DOE..... Steam-Electric Plant Operation Data  
COAL ASH EPA..... Coal Combustion Residues Surface Impoundments List  
PCB TRANSFORMER..... PCB Transformer Registration Database  
RADINFO..... Radiation Information Database  
HIST FTTS..... FIFRA/TSCA Tracking System Administrative Case Listing  
DOT OPS..... Incident and Accident Data  
CONSENT..... Superfund (CERCLA) Consent Decrees  
INDIAN RESERV..... Indian Reservations  
FUSRAP..... Formerly Utilized Sites Remedial Action Program  
UMTRA..... Uranium Mill Tailings Sites  
LEAD SMELTERS..... Lead Smelter Sites  
US AIRS..... Aerometric Information Retrieval System Facility Subsystem  
US MINES..... Mines Master Index File  
ABANDONED MINES..... Abandoned Mines  
FINDS..... Facility Index System/Facility Registry System  
ECHO..... Enforcement & Compliance History Information  
DOCKET HWC..... Hazardous Waste Compliance Docket Listing  
UXO..... Unexploded Ordnance Sites  
FUELS PROGRAM..... EPA Fuels Program Registered Listing  
AIRS..... Air Inventory Listing  
ASBESTOS..... ASBESTOS  
BOL..... Bureau of Land Inventory Database  
COAL ASH..... Coal Ash Site Listing  
DRYCLEANERS..... Illinois Licensed Drycleaners  
Financial Assurance..... Financial Assurance Information Listing  
HWAR..... Hazard Waste Annual Report  
IMPDMNT..... Surface Impoundment Inventory  
NPDES..... A Listing of Active Permits

## EXECUTIVE SUMMARY

PIMW..... Potentially Infectious Medical Waste  
TIER 2..... Tier 2 Information Listing  
UIC..... Underground Injection Wells

### EDR HIGH RISK HISTORICAL RECORDS

#### ***EDR Exclusive Records***

EDR MGP..... EDR Proprietary Manufactured Gas Plants

### EDR RECOVERED GOVERNMENT ARCHIVES

#### ***Exclusive Recovered Govt. Archives***

RGA HWS..... Recovered Government Archive State Hazardous Waste Facilities List  
RGA LF..... Recovered Government Archive Solid Waste Facilities List  
RGA LUST..... Recovered Government Archive Leaking Underground Storage Tank

### SURROUNDING SITES: SEARCH RESULTS

Surrounding sites were identified in the following databases.

Elevations have been determined from the USGS Digital Elevation Model and should be evaluated on a relative (not an absolute) basis. Relative elevation information between sites of close proximity should be field verified. Sites with an elevation equal to or higher than the target property have been differentiated below from sites with an elevation lower than the target property.

Page numbers and map identification numbers refer to the EDR Radius Map report where detailed data on individual sites can be reviewed.

Sites listed in ***bold italics*** are in multiple databases.

Unmappable (orphan) sites are not considered in the foregoing analysis.

### STANDARD ENVIRONMENTAL RECORDS

#### ***Federal CERCLIS list***

SEMS: SEMS (Superfund Enterprise Management System) tracks hazardous waste sites, potentially hazardous waste sites, and remedial activities performed in support of EPA's Superfund Program across the United States. The list was formerly know as CERCLIS, renamed to SEMS by the EPA in 2015. The list contains data on potentially hazardous waste sites that have been reported to the USEPA by states, municipalities, private companies and private persons, pursuant to Section 103 of the Comprehensive Environmental Response, Compensation, and Liability Act (CERCLA). This dataset also contains sites which are either proposed to or on the National Priorities List (NPL) and the sites which are in the screening and assessment phase for possible inclusion on the NPL.

A review of the SEMS list, as provided by EDR, and dated 08/13/2018 has revealed that there is 1 SEMS site within approximately 0.5 miles of the target property.

<u>Equal/Higher Elevation</u>	<u>Address</u>	<u>Direction / Distance</u>	<u>Map ID</u>	<u>Page</u>
<b><i>MOSCHIANO PLATING IN</i></b> Site ID: 0507732	<b><i>2808 W LAKE ST</i></b>	<b><i>NE 1/4 - 1/2 (0.400 mi.)</i></b>	<b><i>117</i></b>	<b><i>93</i></b>

## EXECUTIVE SUMMARY

EPA Id: ILD062471081

### ***Federal CERCLIS NFRAP site list***

SEMS-ARCHIVE: SEMS-ARCHIVE (Superfund Enterprise Management System Archive) tracks sites that have no further interest under the Federal Superfund Program based on available information. The list was formerly known as the CERCLIS-NFRAP, renamed to SEMS ARCHIVE by the EPA in 2015. EPA may perform a minimal level of assessment work at a site while it is archived if site conditions change and/or new information becomes available. Archived sites have been removed and archived from the inventory of SEMS sites. Archived status indicates that, to the best of EPA's knowledge, assessment at a site has been completed and that EPA has determined no further steps will be taken to list the site on the National Priorities List (NPL), unless information indicates this decision was not appropriate or other considerations require a recommendation for listing at a later time. The decision does not necessarily mean that there is no hazard associated with a given site; it only means that, based upon available information, the location is not judged to be potential NPL site.

A review of the SEMS-ARCHIVE list, as provided by EDR, and dated 08/13/2018 has revealed that there are 2 SEMS-ARCHIVE sites within approximately 0.5 miles of the target property.

<u>Equal/Higher Elevation</u>	<u>Address</u>	<u>Direction / Distance</u>	<u>Map ID</u>	<u>Page</u>
AFCO INDUSTRIES INCO Site ID: 0500423 EPA Id: ILD066204181	2855 WEST LAKE STREE	NNE 1/4 - 1/2 (0.357 mi.)	X111	88
<b>A &amp; C PLATING</b> Site ID: 0507643 EPA Id: ILD984852327	<b>315 NORTH WHIPPLE ST</b>	<b>N 1/4 - 1/2 (0.495 mi.)</b>	<b>134</b>	<b>113</b>

### ***Federal RCRA generators list***

RCRA-LQG: RCRAInfo is EPA's comprehensive information system, providing access to data supporting the Resource Conservation and Recovery Act (RCRA) of 1976 and the Hazardous and Solid Waste Amendments (HSWA) of 1984. The database includes selective information on sites which generate, transport, store, treat and/or dispose of hazardous waste as defined by the Resource Conservation and Recovery Act (RCRA). Large quantity generators (LQGs) generate over 1,000 kilograms (kg) of hazardous waste, or over 1 kg of acutely hazardous waste per month.

A review of the RCRA-LQG list, as provided by EDR, and dated 03/01/2018 has revealed that there is 1 RCRA-LQG site within approximately 0.25 miles of the target property.

<u>Equal/Higher Elevation</u>	<u>Address</u>	<u>Direction / Distance</u>	<u>Map ID</u>	<u>Page</u>
CVS PHARMACY 4094 EPA ID:: ILR000170779	3146 W MADISON	WNW 1/8 - 1/4 (0.192 mi.)	J48	31

## EXECUTIVE SUMMARY

RCRA-SQG: RCRAInfo is EPA's comprehensive information system, providing access to data supporting the Resource Conservation and Recovery Act (RCRA) of 1976 and the Hazardous and Solid Waste Amendments (HSWA) of 1984. The database includes selective information on sites which generate, transport, store, treat and/or dispose of hazardous waste as defined by the Resource Conservation and Recovery Act (RCRA). Small quantity generators (SQGs) generate between 100 kg and 1,000 kg of hazardous waste per month.

A review of the RCRA-SQG list, as provided by EDR, and dated 03/01/2018 has revealed that there are 4 RCRA-SQG sites within approximately 0.25 miles of the target property.

<u>Equal/Higher Elevation</u>	<u>Address</u>	<u>Direction / Distance</u>	<u>Map ID</u>	<u>Page</u>
<b>POLY CLEANERS</b> EPA ID:: ILD076884949	<b>3032 W. MADISON</b>	<b>NNW 0 - 1/8 (0.107 mi.)</b>	<b>C14</b>	<b>12</b>
<b>MICHAEL FARADAY SCHO</b> EPA ID:: ILR000033134	<b>3250 W MONROE</b>	<b>W 1/8 - 1/4 (0.226 mi.)</b>	<b>S86</b>	<b>61</b>
<u>Lower Elevation</u>	<u>Address</u>	<u>Direction / Distance</u>	<u>Map ID</u>	<u>Page</u>
HARMON BROS AUTO REB EPA ID:: ILD984844860	2841 W 5TH AVE	ENE 1/8 - 1/4 (0.187 mi.)	H41	25
CHICAGO, CITY OF EPA ID:: ILR000150466	2837 W 5TH AVE	ENE 1/8 - 1/4 (0.197 mi.)	M51	36

### **State- and tribal - equivalent CERCLIS**

SSU: The State Response Action Program database identifies the status of all sites under the responsibility of the Illinois EPA's State Sites Unit.

A review of the SSU list, as provided by EDR, and dated 09/18/2018 has revealed that there are 3 SSU sites within approximately 1 mile of the target property.

<u>Equal/Higher Elevation</u>	<u>Address</u>	<u>Direction / Distance</u>	<u>Map ID</u>	<u>Page</u>
AFCO PLATING SSU Status: Archived Facility Id: 0316270007 Facility Id: 0316270007	2855 WEST LAKE STREE	NNE 1/4 - 1/2 (0.357 mi.)	X110	87
<b>PRIDE INDUSTRIES</b> SSU Status: Completed Facility Id: 0316005345	<b>925 SOUTH CALIFORNIA</b>	<b>SSE 1/2 - 1 (0.730 mi.)</b>	<b>137</b>	<b>117</b>
<u>Lower Elevation</u>	<u>Address</u>	<u>Direction / Distance</u>	<u>Map ID</u>	<u>Page</u>
TOD DRUM SERVICE SSU Status: Backlog Facility Id: 0316270020 Facility Id: 0316270020	591 SOUTH MAPLEWOOD	ESE 1/2 - 1 (0.664 mi.)	136	117

## EXECUTIVE SUMMARY

### ***State and tribal leaking storage tank lists***

LUST: The Leaking Underground Storage Tank Incident Reports contain an inventory of reported leaking underground storage tank incidents. The data come from the Illinois Environmental Protection Agency's LUST Incident Report.

A review of the LUST list, as provided by EDR, and dated 07/23/2018 has revealed that there are 31 LUST sites within approximately 0.5 miles of the target property.

<u>Equal/Higher Elevation</u>	<u>Address</u>	<u>Direction / Distance</u>	<u>Map ID</u>	<u>Page</u>
SHELL OIL CO. NFA/NFR Letter: 2006-10-02 Incident Num: 20000272 Incident Num: 20011436 IL EPA Id: 316286244	228 SOUTH KEDZIE AVE	WSW 1/8 - 1/4 (0.191 mi.)	K47	30
PUBLIC BUILDING COMM Incident Num: 20100012 IL EPA Id: 316298085	3201 WEST 5TH AVENUE	WSW 1/8 - 1/4 (0.223 mi.)	K80	57
CHICAGO TRANSIT AUTH NFA/NFR Letter: 2006-11-06 Incident Num: 20011898 IL EPA Id: 316275018	KEDZIE BUS GARAGE, 3	SW 1/8 - 1/4 (0.237 mi.)	R88	63
<b>MARATHON ASHLAND PET</b> Incident Num: 20041784 IL EPA Id: 316275256	<b>101 SOUTH CALIFORNIA</b>	<b>ENE 1/4 - 1/2 (0.265 mi.)</b>	<b>95</b>	<b>68</b>
PUBLIC BUILDING COMM Incident Num: 20091192 IL EPA Id: 316298084	3236 WEST JACKSON	WSW 1/4 - 1/2 (0.275 mi.)	T96	70
CHICAGO, CITY OF Incident Num: 20002423 IL EPA Id: 316275192	101 NORTH KEDZIE	NW 1/4 - 1/2 (0.280 mi.)	U97	71
<b>STANDARD CARTAGE CO</b> NFA/NFR Letter: 1992-03-11 Incident Num: 910588 IL EPA Id: 316003051	<b>2945 W LAKE ST</b>	<b>N 1/4 - 1/2 (0.295 mi.)</b>	<b>V101</b>	<b>76</b>
<b>IFF HATCHERY LLC</b> Incident Num: 20170963 IL EPA Id: 316275137	<b>3109 W LAKE ST</b>	<b>NNW 1/4 - 1/2 (0.315 mi.)</b>	<b>103</b>	<b>79</b>
PUBLIC BUILDING COMM NFA/NFR Letter: 2007-03-27 Incident Num: 20070008 Incident Num: 20100622 IL EPA Id: 316298064	3300-3312 WEST 5TH A	WSW 1/4 - 1/2 (0.315 mi.)	W104	80
<b>BP OIL NORTH AMERICA</b> NFA/NFR Letter: 2010-05-25 Incident Num: 20031788 IL EPA Id: 316265115	<b>3300 WEST JACKSON BO</b>	<b>WSW 1/4 - 1/2 (0.320 mi.)</b>	<b>T107</b>	<b>84</b>
<b>CHICAGO DEPARTMENT O</b> NFA/NFR Letter: 2002-03-20 Incident Num: 990110 IL EPA Id: 316275165	<b>2759 WEST WASHINGTON</b>	<b>NE 1/4 - 1/2 (0.342 mi.)</b>	<b>109</b>	<b>86</b>
<b>CHICAGO, CITY OF</b>	<b>3120 WEST LAKE STREE</b>	<b>NNW 1/4 - 1/2 (0.367 mi.)</b>	<b>112</b>	<b>89</b>

## EXECUTIVE SUMMARY

NFA/NFR Letter: 2006-02-15 NFA/NFR Letter: 2005-06-09 Incident Num: 20051614 Incident Num: 20041808 IL EPA Id: 316325408				
HABITAT CO. Incident Num: 942200 IL EPA Id: 316265070	3250-3314 MAPLE AVE.	NW 1/4 - 1/2 (0.398 mi.)	116	93
MCGUIRE-WESTERN LUMB Incident Num: 20010002 IL EPA Id: 316275195	225 NORTH FRANCISCO	NNE 1/4 - 1/2 (0.401 mi.)	118	98
<b>FALCON FUELS</b> Incident Num: 20170013 Incident Num: 20160010 IL EPA Id: 316265043	<b>43 NORTH HOMAN AVENU</b>	<b>WNW 1/4 - 1/2 (0.446 mi.)</b>	<b>AA123</b>	<b>104</b>
<b>KING PETROLEUM</b> Incident Num: 981911 IL EPA Id: 316265043	<b>43 NORTH HOMAN AVE.</b>	<b>WNW 1/4 - 1/2 (0.446 mi.)</b>	<b>AA124</b>	<b>106</b>
MOBIL OIL CORP. NFA/NFR Letter: 2008-06-02 Incident Num: 891835 IL EPA Id: 316265043	43 NORTH HOMAN & WAS	WNW 1/4 - 1/2 (0.450 mi.)	AA125	107
LEARN CHARTER SCHOOL NFA/NFR Letter: 2013-11-06 Incident Num: 20130357 IL EPA Id: 316275355	3000 WEST FULTON	N 1/4 - 1/2 (0.486 mi.)	130	111
ILLINOIS BELL TELEPH NFA/NFR Letter: 1998-06-08 Incident Num: 912658 IL EPA Id: 316265041	3333 WEST LAKE ST.	NW 1/4 - 1/2 (0.493 mi.)	133	113
DONALD BRUCE & COMPA NFA/NFR Letter: 2007-09-05 Incident Num: 20041639 IL EPA Id: 316215074	36 NORTH TALMAN AVEN	ENE 1/4 - 1/2 (0.496 mi.)	135	116
<b>Lower Elevation</b>	<b>Address</b>	<b>Direction / Distance</b>	<b>Map ID</b>	<b>Page</b>
EMERGENCY OVERHEAD D Incident Num: 20080605 IL EPA Id: 316275312	362 SOUTH ALBANY AVE	SSW 1/8 - 1/4 (0.203 mi.)	N62	47
<b>THE FORMER MARILLAC</b> NFA/NFR Letter: 1999-10-18 Incident Num: 990508 IL EPA Id: 316275168	<b>2822 WEST JACKSON BL</b>	<b>ESE 1/8 - 1/4 (0.240 mi.)</b>	<b>O90</b>	<b>64</b>
<b>KEDZIE BUS GARAGE</b> NFA/NFR Letter: 2000-06-28 Incident Num: 911945 IL EPA Id: 316275018	<b>358 S KEDZIE AVE</b>	<b>SW 1/4 - 1/2 (0.294 mi.)</b>	<b>100</b>	<b>73</b>
AKKAWI, FAISAL NFA/NFR Letter: 2017-07-11 Incident Num: 20161058	411 SOUTH KEDZIE AVE	SSW 1/4 - 1/2 (0.304 mi.)	102	78



## EXECUTIVE SUMMARY

IL EPA Id: 316275379					
FAKHOURI, SAM	340 SOUTH CALIFORNIA	SE 1/4 - 1/2 (0.330 mi.)	108	86	
Incident Num: 20030079					
IL EPA Id: 316275222					
CHICAGO, CITY OF	3104 WEST HARRISON S	SSW 1/4 - 1/2 (0.379 mi.)	114	92	
NFA/NFR Letter: 2012-06-28					
Incident Num: 20001788					
IL EPA Id: 316005532					
<b>ABANDONED SHELL GAS</b>	<b>502 SOUTH CALIFORNIA</b>	<b>SE 1/4 - 1/2 (0.404 mi.)</b>	<b>Z119</b>	<b>99</b>	
Incident Num: 982139					
Incident Num: 880115					
IL EPA Id: 316295013					
SHELL OIL CO.	501 SOUTH CALIFORNIA	SE 1/4 - 1/2 (0.415 mi.)	Z121	102	
NFA/NFR Letter: 2000-09-11					
Incident Num: 901283					
IL EPA Id: 316295020					
INT'L BANK OF CHICAG	2738 WEST HARRISON S	SE 1/4 - 1/2 (0.480 mi.)	128	110	
Incident Num: 20180397					
IL EPA Id: 316275388					
WEBMARK	3249 WEST HARRISON S	SW 1/4 - 1/2 (0.484 mi.)	129	110	
Incident Num: 931428					
IL EPA Id: 316265068					
MOUNT VERNON MBC	2622 WEST JACKSON	ESE 1/4 - 1/2 (0.493 mi.)	132	112	
Incident Num: 20071303					
IL EPA Id: 316275300					

### **State and tribal registered storage tank lists**

UST: The Underground Storage Tank database contains registered USTs. USTs are regulated under Subtitle I of the Resource Conservation and Recovery Act (RCRA). The data come from the Illinois State Fire Marshal's STC Facility List.

A review of the UST list, as provided by EDR, and dated 10/23/2018 has revealed that there are 7 UST sites within approximately 0.25 miles of the target property.

<u>Equal/Higher Elevation</u>	<u>Address</u>	<u>Direction / Distance</u>	<u>Map ID</u>	<u>Page</u>
FORMER SHELL SERVICE Tank Status: Removed Tank Status: Does Not Exist Status: CLOSED Facility Id: 2032551	228 S. KEDZIE/JACKSO	WSW 1/8 - 1/4 (0.200 mi.)	K56	41
MARSHAL CAMPUSE PARK Tank Status: Removed Status: EXEMPT Facility Id: 2044613	3200 W. JACKSON	WSW 1/8 - 1/4 (0.222 mi.)	K79	56
MARSHALL CAMPUS PARK Tank Status: Removed Status: EXEMPT Facility Id: 2044625	3201 W. FIFTH AVENUE	WSW 1/8 - 1/4 (0.223 mi.)	K81	58
<u>Lower Elevation</u>	<u>Address</u>	<u>Direction / Distance</u>	<u>Map ID</u>	<u>Page</u>
REAR BOILER ROOM BLD	3121 W JACKSON BLVD	SW 1/8 - 1/4 (0.157 mi.)	I34	22

## EXECUTIVE SUMMARY

Tank Status: Removed Status: CLOSED Facility Id: 2033019				
<b>MARATHON</b> Tank Status: Currently in use Status: ACTIVE Facility Id: 2041423	340 S. SACRAMENTO BL	S 1/8 - 1/4 (0.197 mi.)	L54	39
<b>CALHOUN NORTH SCHOOL</b> Tank Status: Removed Status: EXEMPT Facility Id: 2040042	2833 W ADAMS ST	ESE 1/8 - 1/4 (0.214 mi.)	O64	48
<b>THE FORMER MARILLAC</b> Tank Status: Removed Status: CLOSED Facility Id: 2038798	<b>2822 WEST JACKSON BL</b>	<b>ESE 1/8 - 1/4 (0.240 mi.)</b>	<b>O90</b>	<b>64</b>

TANKS: This dataset contains Aboveground Storage Tank (AST) and Underground Storage Tank (UST) information from the Department of Public Health's (CDPH) Tank Asset Database. The Tank Asset Database contains tank information from CDPH AST and UST permit applications as well as UST records imported from the historic Department of Environment (DOE) database. This dataset also includes AST records from the historic DOE and pre-1992 UST records from the Building Department.

A review of the TANKS list, as provided by EDR, and dated 09/12/2018 has revealed that there are 61 TANKS sites within approximately 0.25 miles of the target property.

<u>Equal/Higher Elevation</u>	<u>Address</u>	<u>Direction / Distance</u>	<u>Map ID</u>	<u>Page</u>
SIMON SCHWARTZ	3002 W MADISON ST	N 0 - 1/8 (0.100 mi.)	D13	11
ATLANTIC RICHFIELD C	3000 W MADISON ST	N 0 - 1/8 (0.108 mi.)	D16	14
ATLANTIC RICHFIELD C	3000 W MADISON ST	N 0 - 1/8 (0.108 mi.)	D18	15
SEE 3000-12 WEST MAD	2 N SACRAMENTO AVE	N 0 - 1/8 (0.110 mi.)	D20	16
BRUNS FLORIST	3040 W MADISON ST	NNW 0 - 1/8 (0.110 mi.)	C21	16
LINDSAY CADILLAC	3140 W FIFTH AVE	WSW 1/8 - 1/4 (0.141 mi.)	E26	19
LINDSAY CADILLAC	3140 W FIFTH AVE	WSW 1/8 - 1/4 (0.141 mi.)	E27	19
SAM CHEMER	3041 W WARREN AVE	NNW 1/8 - 1/4 (0.143 mi.)	29	20
SEE 2851-63 W FIFTH	39 S FRANCISCO AVE	ENE 1/8 - 1/4 (0.154 mi.)	H30	20
SEE 2851-63 W FIFTH	39 S FRANCISCO AVE	ENE 1/8 - 1/4 (0.154 mi.)	H31	21
GARFIELD PARK COMMUN	9 S KEDZIE AVE	WNW 1/8 - 1/4 (0.163 mi.)	J37	24
GARFIELD PARK COMMUN	9 S KEDZIE AVE	WNW 1/8 - 1/4 (0.163 mi.)	J38	24
SHELL OIL	216 S KEDZIE AVE	WSW 1/8 - 1/4 (0.187 mi.)	K44	28
FORMER SHELL SER.ST.	224 S KEDZIE AVE	WSW 1/8 - 1/4 (0.189 mi.)	K45	28
ILL DEPT OF TRANSPOR	1 S KEDZIE AVE	WNW 1/8 - 1/4 (0.193 mi.)	J49	35
BAPTIST MEMORIAL SEM	3040 W WASHINGTON ST	N 1/8 - 1/4 (0.216 mi.)	Q68	50
BAPTIST MEMORIAL SEM	3040 W WASHINGTON ST	N 1/8 - 1/4 (0.216 mi.)	Q69	50
MARSHAL CAMPUSE PARK	3200 W JACKSON BLVD	WSW 1/8 - 1/4 (0.222 mi.)	K78	55
MARSHALL CAMPUS PARK	3201 W FIFTH AVE	WSW 1/8 - 1/4 (0.223 mi.)	K82	58
NORTHERN TRUST COMPA	3210 W JACKSON BLVD	WSW 1/8 - 1/4 (0.224 mi.)	R84	61
CHICAGO BOARD OF EDU	3250 W MONROE ST	W 1/8 - 1/4 (0.226 mi.)	S85	61
WILLIAM SHELDON	3223 W MADISON ST	WNW 1/8 - 1/4 (0.229 mi.)	87	63
MIDWEST BOYS CLUB	2956 W WASHINGTON ST	NNE 1/8 - 1/4 (0.237 mi.)	89	64
PARKSIDE MOTOR	2810 W MADISON ST	ENE 1/8 - 1/4 (0.246 mi.)	94	67
<u>Lower Elevation</u>	<u>Address</u>	<u>Direction / Distance</u>	<u>Map ID</u>	<u>Page</u>
NATHANIEL HUMPHREY	111 S SACRAMENTO AVE	SE 0 - 1/8 (0.018 mi.)	A6	9

## EXECUTIVE SUMMARY

<u>Lower Elevation</u>	<u>Address</u>	<u>Direction / Distance</u>	<u>Map ID</u>	<u>Page</u>
NATHANIEL HUMPHREY	111 S SACRAMENTO AVE	SE 0 - 1/8 (0.018 mi.)	A7	9
NATHANIEL HUMPHREY	111 S SACRAMENTO AVE	SE 0 - 1/8 (0.018 mi.)	A8	10
PEPSI-COLA	3020 W JACKSON BLVD	S 0 - 1/8 (0.110 mi.)	F19	16
W. C. THOMAS	2944 W JACKSON BLVD	SSE 0 - 1/8 (0.116 mi.)	G23	17
SACRAMENTO HOTEL	3001 W JACKSON BLVD	S 1/8 - 1/4 (0.141 mi.)	F28	19
OUR LADY OF SORROWS	3121 W JACKSON BLVD	SW 1/8 - 1/4 (0.157 mi.)	I32	21
REAR BOILER ROOM BLD	3121 W JACKSON BLVD	SW 1/8 - 1/4 (0.157 mi.)	I33	22
APEX MOTOR FUEL	2925 W JACKSON BLVD	SE 1/8 - 1/4 (0.157 mi.)	G35	23
APEX MOTOR FUEL	2925 W JACKSON BLVD	SE 1/8 - 1/4 (0.157 mi.)	G36	23
STANDARD OIL	2851 W FIFTH AVE	ENE 1/8 - 1/4 (0.187 mi.)	H39	24
STANDARD OIL	2851 W FIFTH AVE	ENE 1/8 - 1/4 (0.187 mi.)	H40	25
FRUIT BELT MOTOR SER	2841 W FIFTH AVE	ENE 1/8 - 1/4 (0.187 mi.)	H42	27
FRUIT BELT MOTOR SER	2841 W FIFTH AVE	ENE 1/8 - 1/4 (0.187 mi.)	H43	27
N/G (SEE 3000-10 W.	334 S SACRAMENTO AVE	S 1/8 - 1/4 (0.195 mi.)	L50	36
MARATHON SERVICE STA	340 S SACRAMENTO BLV	S 1/8 - 1/4 (0.197 mi.)	L52	38
N/G (SEE 3000 -10 W.	340 S SACRAMENTO AVE	S 1/8 - 1/4 (0.197 mi.)	L53	39
THE EVANGELICAL ALLI	2839 W MADISON ST	ENE 1/8 - 1/4 (0.198 mi.)	H55	41
SHELL OIL	345 S SACRAMENTO AVE	S 1/8 - 1/4 (0.201 mi.)	L57	45
SHELL OIL	345 S SACRAMENTO AVE	S 1/8 - 1/4 (0.201 mi.)	L58	45
SHELL OIL	345 S SACRAMENTO AVE	S 1/8 - 1/4 (0.201 mi.)	L59	45
SHELL OIL	345 S SACRAMENTO AVE	S 1/8 - 1/4 (0.201 mi.)	L60	46
SHELL OIL	345 S SACRAMENTO AVE	S 1/8 - 1/4 (0.201 mi.)	L61	46
AMERICAN DELIALMANIA	3829 W FIFTH AVE	ENE 1/8 - 1/4 (0.210 mi.)	M63	47
CALHOUN NORTH SCHOOL	2833 W ADAMS ST	ESE 1/8 - 1/4 (0.214 mi.)	O65	48
CITY OF CHICAGO	322 S FRANCISCO AVE	SE 1/8 - 1/4 (0.215 mi.)	P66	49
CITY OF CHICAGO	322 S FRANCISCO AVE	SE 1/8 - 1/4 (0.215 mi.)	P67	49
ATLANTIC RICHFIELD	3000 W VAN BUREN ST	S 1/8 - 1/4 (0.216 mi.)	L70	50
ATLANTIC RICHFIELD	3000 W VAN BUREN ST	S 1/8 - 1/4 (0.216 mi.)	L71	51
ATLANTIC RICHFIELD	3000 W VAN BUREN ST	S 1/8 - 1/4 (0.216 mi.)	L72	51
ATLANTIC RICHFIELD	3000 W VAN BUREN ST	S 1/8 - 1/4 (0.216 mi.)	L73	52
ATLANTIC RICHFIELD	3000 W VAN BUREN ST	S 1/8 - 1/4 (0.216 mi.)	L74	52
PARKSIDE MOTORS	2825 W FIFTH AVE	ENE 1/8 - 1/4 (0.217 mi.)	M75	53
VERIZONE CELL SITE	3044 W VAN BUREN ST	SSW 1/8 - 1/4 (0.218 mi.)	N76	53
FORMER MARILLAC HOUS	2822 W JACKSON BLVD	ESE 1/8 - 1/4 (0.240 mi.)	O91	66
MARILLAC SOCIAL CENT	2822 W JACKSON BLVD	ESE 1/8 - 1/4 (0.240 mi.)	O92	67
MARILLAC SOCIAL CENT	2822 W JACKSON BLVD	ESE 1/8 - 1/4 (0.240 mi.)	O93	67

### ***State and tribal institutional control / engineering control registries***

ENG CONTROLS: Sites with Engineering Controls.

A review of the ENG CONTROLS list, as provided by EDR, and dated 10/02/2018 has revealed that there are 7 ENG CONTROLS sites within approximately 0.5 miles of the target property.

<u>Equal/Higher Elevation</u>	<u>Address</u>	<u>Direction / Distance</u>	<u>Map ID</u>	<u>Page</u>
<b>MARTIN LUTHER KING J</b> Illinois Epa Id: 316298089	<b>3200-3347 WEST MADIS</b>	<b>WNW 1/8 - 1/4 (0.223 mi.)</b>	<b>83</b>	<b>59</b>
<b>MARATHON ASHLAND PET</b> Illinois Epa Id: 316275256	<b>101 SOUTH CALIFORNIA</b>	<b>ENE 1/4 - 1/2 (0.265 mi.)</b>	<b>95</b>	<b>68</b>
<b>LAKESIDE BANK TRUST</b>	<b>100 NORTH KEDZIE AVE</b>	<b>NW 1/4 - 1/2 (0.285 mi.)</b>	<b>U98</b>	<b>71</b>

## EXECUTIVE SUMMARY

Illinois Epa Id: 316275311				
<b>ROCKWELL GARDENS</b>	<b>2647 WEST MADISON ST</b>	<b>ENE 1/4 - 1/2 (0.430 mi.)</b>	<b>Y122</b>	<b>102</b>
Illinois Epa Id: 316275247				
<b>MADISON STREET ARMOR</b>	<b>2643 WEST MADISON ST</b>	<b>ENE 1/4 - 1/2 (0.462 mi.)</b>	<b>AB127</b>	<b>108</b>
Illinois Epa Id: 316275219				
<b>Lower Elevation</b>	<b>Address</b>	<b>Direction / Distance</b>	<b>Map ID</b>	<b>Page</b>
<b>SEWER TECH SERVICES</b>	<b>2936 W VAN BUREN ST</b>	<b>SSE 1/8 - 1/4 (0.220 mi.)</b>	<b>77</b>	<b>53</b>
Illinois Epa Id: 316275368				
<b>HARRISON COURTS</b>	<b>2910-2950 WEST HARRI</b>	<b>SSE 1/4 - 1/2 (0.370 mi.)</b>	<b>113</b>	<b>90</b>
Illinois Epa Id: 316275242				

INST CONTROL: Legal or administrative restrictions on land use and/or other activities (e.g., groundwater use restrictions) which effectively limit exposure to contamination may be employed as alternatives to removal or treatment of contamination.

A review of the INST CONTROL list, as provided by EDR, and dated 10/02/2018 has revealed that there are 8 INST CONTROL sites within approximately 0.5 miles of the target property.

<b>Equal/Higher Elevation</b>	<b>Address</b>	<b>Direction / Distance</b>	<b>Map ID</b>	<b>Page</b>
<b>MARTIN LUTHER KING J</b>	<b>3200-3347 WEST MADIS</b>	<b>WNW 1/8 - 1/4 (0.223 mi.)</b>	<b>83</b>	<b>59</b>
Illinois EPA Id: 316298089				
<b>MARATHON ASHLAND PET</b>	<b>101 SOUTH CALIFORNIA</b>	<b>ENE 1/4 - 1/2 (0.265 mi.)</b>	<b>95</b>	<b>68</b>
Illinois EPA Id: 316275256				
<b>LAKESIDE BANK TRUST</b>	<b>100 NORTH KEDZIE AVE</b>	<b>NW 1/4 - 1/2 (0.285 mi.)</b>	<b>U98</b>	<b>71</b>
Illinois EPA Id: 316275311				
<b>BP OIL NORTH AMERICA</b>	<b>3300 WEST JACKSON BO</b>	<b>WSW 1/4 - 1/2 (0.320 mi.)</b>	<b>T107</b>	<b>84</b>
Illinois EPA Id: 316265115				
<b>ROCKWELL GARDENS</b>	<b>2647 WEST MADISON ST</b>	<b>ENE 1/4 - 1/2 (0.430 mi.)</b>	<b>Y122</b>	<b>102</b>
Illinois EPA Id: 316275247				
<b>MADISON STREET ARMOR</b>	<b>2643 WEST MADISON ST</b>	<b>ENE 1/4 - 1/2 (0.462 mi.)</b>	<b>AB127</b>	<b>108</b>
Illinois EPA Id: 316275219				
<b>Lower Elevation</b>	<b>Address</b>	<b>Direction / Distance</b>	<b>Map ID</b>	<b>Page</b>
<b>SEWER TECH SERVICES</b>	<b>2936 W VAN BUREN ST</b>	<b>SSE 1/8 - 1/4 (0.220 mi.)</b>	<b>77</b>	<b>53</b>
Illinois EPA Id: 316275368				
<b>HARRISON COURTS</b>	<b>2910-2950 WEST HARRI</b>	<b>SSE 1/4 - 1/2 (0.370 mi.)</b>	<b>113</b>	<b>90</b>
Illinois EPA Id: 316275242				

### State and tribal voluntary cleanup sites

SRP: Illinois Environmental Protection Agency, Site Remediation Program Database

A review of the SRP list, as provided by EDR, and dated 10/02/2018 has revealed that there are 16 SRP

## EXECUTIVE SUMMARY

sites within approximately 0.5 miles of the target property.

<u>Equal/Higher Elevation</u>	<u>Address</u>	<u>Direction / Distance</u>	<u>Map ID</u>	<u>Page</u>
<b>MARTIN LUTHER KING J</b> IL EPA Id: 316298089	<b>3200-3347 WEST MADIS</b>	<b>WNW 1/8 - 1/4 (0.223 mi.)</b>	<b>83</b>	<b>59</b>
<b>MARATHON ASHLAND PET</b> IL EPA Id: 316275256	<b>101 SOUTH CALIFORNIA</b>	<b>ENE 1/4 - 1/2 (0.265 mi.)</b>	<b>95</b>	<b>68</b>
<b>LAKESIDE BANK TRUST</b> IL EPA Id: 316275311	<b>100 NORTH KEDZIE AVE</b>	<b>NW 1/4 - 1/2 (0.285 mi.)</b>	<b>U98</b>	<b>71</b>
THE HATCHERY IL EPA Id: 316275385	3001 - 3159 WEST LAK	N 1/4 - 1/2 (0.286 mi.)	V99	73
MARSHALL FARADAY CAM IL EPA Id: 316298064	3300 WEST 5TH AVENUE	WSW 1/4 - 1/2 (0.315 mi.)	W105	81
<b>BP OIL NORTH AMERICA</b> IL EPA Id: 316265115	<b>3300 WEST JACKSON BO</b>	<b>WSW 1/4 - 1/2 (0.320 mi.)</b>	<b>T107</b>	<b>84</b>
<b>CHICAGO DEPARTMENT O</b> IL EPA Id: 316275165	<b>2759 WEST WASHINGTON</b>	<b>NE 1/4 - 1/2 (0.342 mi.)</b>	<b>109</b>	<b>86</b>
<b>CHICAGO, CITY OF</b> IL EPA Id: 316325408	<b>3120 WEST LAKE STREE</b>	<b>NNW 1/4 - 1/2 (0.367 mi.)</b>	<b>112</b>	<b>89</b>
ROCKWELL GARDENS IL EPA Id: 316275248	2660 WEST MONROE STR	E 1/4 - 1/2 (0.396 mi.)	Y115	92
ROCKWELL GARDENS IL EPA Id: 316275249	2652-2654 WEST MONRO	E 1/4 - 1/2 (0.410 mi.)	Y120	101
<b>ROCKWELL GARDENS</b> IL EPA Id: 316275247	<b>2647 WEST MADISON ST</b>	<b>ENE 1/4 - 1/2 (0.430 mi.)</b>	<b>Y122</b>	<b>102</b>
G&O BODY SHOP IL EPA Id: 316275199	2654 WEST MADISON ST	ENE 1/4 - 1/2 (0.451 mi.)	AB126	107
<b>MADISON STREET ARMOR</b> IL EPA Id: 316275219	<b>2643 WEST MADISON ST</b>	<b>ENE 1/4 - 1/2 (0.462 mi.)</b>	<b>AB127</b>	<b>108</b>
QUANTUM VISUAL MERCH IL EPA Id: 316286272	226 NORTH FAIRFIELD	NE 1/4 - 1/2 (0.489 mi.)	131	111
<u>Lower Elevation</u>	<u>Address</u>	<u>Direction / Distance</u>	<u>Map ID</u>	<u>Page</u>
<b>SEWER TECH SERVICES</b> IL EPA Id: 316275368	<b>2936 W VAN BUREN ST</b>	<b>SSE 1/8 - 1/4 (0.220 mi.)</b>	<b>77</b>	<b>53</b>
<b>HARRISON COURTS</b> IL EPA Id: 316275242	<b>2910-2950 WEST HARRI</b>	<b>SSE 1/4 - 1/2 (0.370 mi.)</b>	<b>113</b>	<b>90</b>

### ADDITIONAL ENVIRONMENTAL RECORDS

#### **Local Brownfield lists**

US BROWNFIELDS: The EPA's listing of Brownfields properties from the Cleanups in My Community program, which provides information on Brownfields properties for which information is reported back to EPA, as well as areas served by Brownfields grant programs.

A review of the US BROWNFIELDS list, as provided by EDR, and dated 09/18/2018 has revealed that there

## EXECUTIVE SUMMARY

is 1 US BROWNFIELDS site within approximately 0.5 miles of the target property.

<u>Equal/Higher Elevation</u>	<u>Address</u>	<u>Direction / Distance</u>	<u>Map ID</u>	<u>Page</u>
MARSHALL FARADAY CAM ACRES property ID: 15744	3300-3312 WEST FIFTH	WSW 1/4 - 1/2 (0.315 mi.)	W106	82

### ***Other Ascertainable Records***

RCRA NonGen / NLR: RCRAInfo is EPA's comprehensive information system, providing access to data supporting the Resource Conservation and Recovery Act (RCRA) of 1976 and the Hazardous and Solid Waste Amendments (HSWA) of 1984. The database includes selective information on sites which generate, transport, store, treat and/or dispose of hazardous waste as defined by the Resource Conservation and Recovery Act (RCRA). Non-Generators do not presently generate hazardous waste.

A review of the RCRA NonGen / NLR list, as provided by EDR, and dated 03/01/2018 has revealed that there is 1 RCRA NonGen / NLR site within approximately 0.25 miles of the target property.

<u>Equal/Higher Elevation</u>	<u>Address</u>	<u>Direction / Distance</u>	<u>Map ID</u>	<u>Page</u>
SHELL OIL PRODUCTS U EPA ID:: ILD984923813	228 S KEDZIE	WSW 1/8 - 1/4 (0.191 mi.)	K46	29

CHICAGO ENV: This dataset serves as a lookup table to determine if environmental records exist in a Chicago Department of Public Health (CDPH) environmental dataset for a given address. COMPLAINTS: A "Y" indicates that one or more records exist in the CDPH Environmental Complaints dataset. NESHAPS and DEMOLITON NOTICES: A "Y" indicates that one or more records exist in the CDPH Asbestos and Demolition Notification dataset. ENFORCEMENT: A "Y" indicates that one or more records exist in the CDPH Environmental Enforcement dataset. INSPECTIONS: A "Y" indicates that one or more records exist in the CDPH Environmental Inspections dataset. PERMITS: A "Y" indicates that one or more records exist in the CDPH Environmental Permits dataset. TANKS: A "Y" indicates that one or more records exist in the CDPH Storage Tanks dataset.

A review of the CHICAGO ENV list, as provided by EDR, and dated 09/12/2018 has revealed that there is 1 CHICAGO ENV site within approximately 0.001 miles of the target property.

<u>Equal/Higher Elevation</u>	<u>Address</u>	<u>Direction / Distance</u>	<u>Map ID</u>	<u>Page</u>
Not reported	111 S ALBANY AVE	0 - 1/8 (0.001 mi.)	B3	8

### **EDR HIGH RISK HISTORICAL RECORDS**

#### ***EDR Exclusive Records***

EDR Hist Auto: EDR has searched selected national collections of business directories and has collected listings of potential gas station/filling station/service station sites that were available to EDR researchers. EDR's review was limited to those categories of sources that might, in EDR's opinion, include gas station/filling station/service station establishments. The categories reviewed included, but were not limited to gas, gas station, gasoline station, filling station, auto, automobile repair, auto service station, service station, etc. This database falls within a category of information EDR classifies as "High Risk

## EXECUTIVE SUMMARY

Historical Records", or HRHR. EDR's HRHR effort presents unique and sometimes proprietary data about past sites and operations that typically create environmental concerns, but may not show up in current government records searches.

A review of the EDR Hist Auto list, as provided by EDR, has revealed that there are 3 EDR Hist Auto sites within approximately 0.125 miles of the target property.

<u>Equal/Higher Elevation</u>	<u>Address</u>	<u>Direction / Distance</u>	<u>Map ID</u>	<u>Page</u>
CURRAN LYNAUGH	3068 5TH AV	W 0 - 1/8 (0.041 mi.)	B10	11
HENDRICK HENRY	2933 5TH AV	ENE 0 - 1/8 (0.076 mi.)	12	11
BRANDON ARCO STA	3000 W MADISON ST	N 0 - 1/8 (0.108 mi.)	D17	14

EDR Hist Cleaner: EDR has searched selected national collections of business directories and has collected listings of potential dry cleaner sites that were available to EDR researchers. EDR's review was limited to those categories of sources that might, in EDR's opinion, include dry cleaning establishments. The categories reviewed included, but were not limited to dry cleaners, cleaners, laundry, laundromat, cleaning/laundry, wash & dry etc. This database falls within a category of information EDR classifies as "High Risk Historical Records", or HRHR. EDR's HRHR effort presents unique and sometimes proprietary data about past sites and operations that typically create environmental concerns, but may not show up in current government records searches.

A review of the EDR Hist Cleaner list, as provided by EDR, has revealed that there are 8 EDR Hist Cleaner sites within approximately 0.125 miles of the target property.

<u>Equal/Higher Elevation</u>	<u>Address</u>	<u>Direction / Distance</u>	<u>Map ID</u>	<u>Page</u>
BECKER ARTHUR H	3043 5TH AV	W 0 - 1/8 (0.009 mi.)	B4	9
SING SAM	3002 5TH AV	N 0 - 1/8 (0.011 mi.)	A5	9
BECKER ARTH H	3041 5TH AV	WSW 0 - 1/8 (0.024 mi.)	B9	10
ACORN RUG CLEANERS	3037 W MADISON	NNW 0 - 1/8 (0.073 mi.)	C11	11
ALEMIAN GARRY	3125 5TH AV	WSW 0 - 1/8 (0.107 mi.)	E15	14
SAM SING	5 N ALBANY AV	NW 0 - 1/8 (0.114 mi.)	22	17
SUNSHINE CLEANERS	2954 W MADISON ST	NNE 0 - 1/8 (0.120 mi.)	D24	18
SUNSHINE CLEANERS IN	2952 W MADISON ST	NNE 0 - 1/8 (0.121 mi.)	D25	18

## EXECUTIVE SUMMARY

Due to poor or inadequate address information, the following sites were not mapped. Count: 1 records.

Site Name

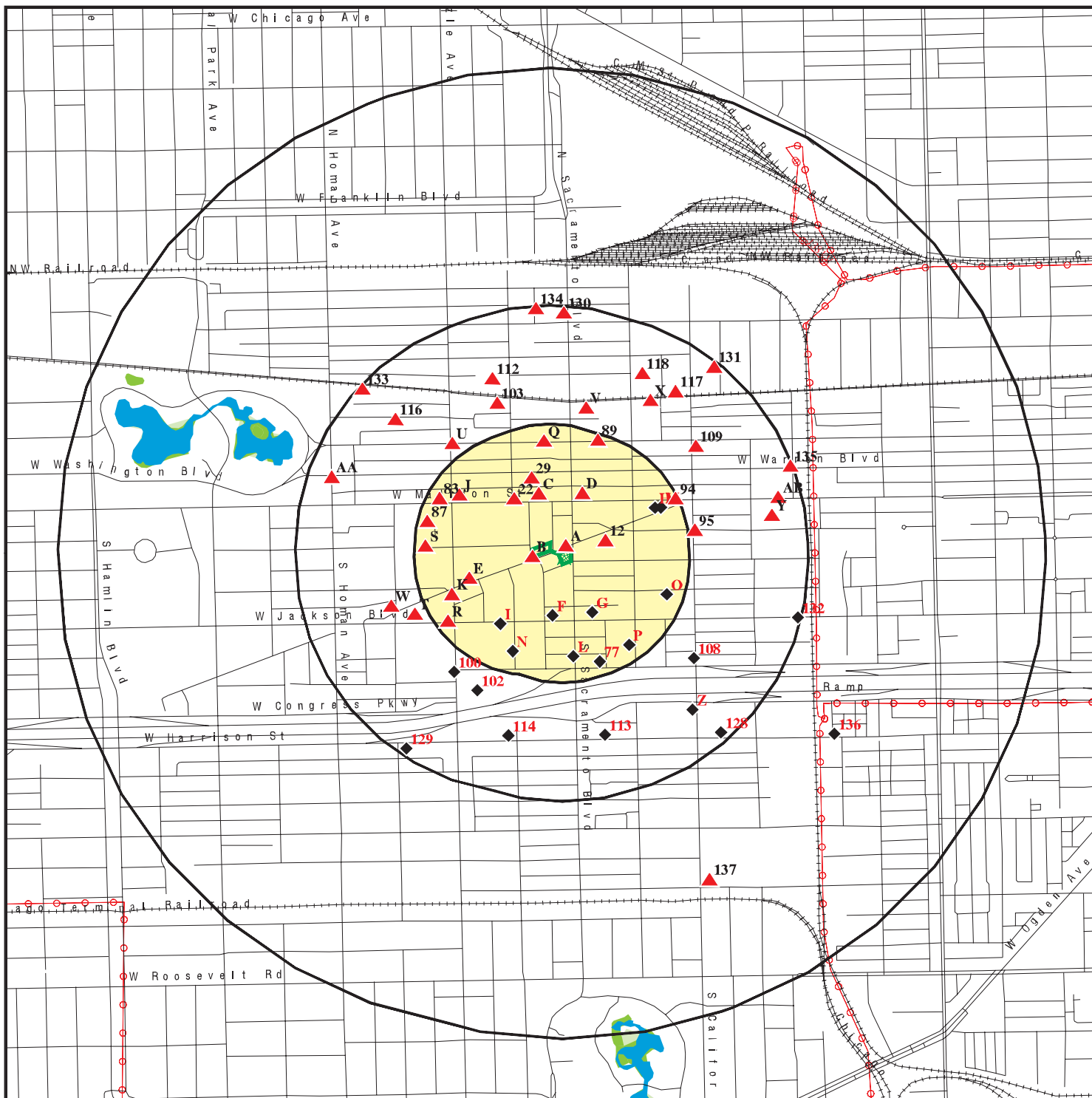
34TH & KEDZIE













Database(s)

SEMS-ARCHIVE



# OVERVIEW MAP - 5489672.2S



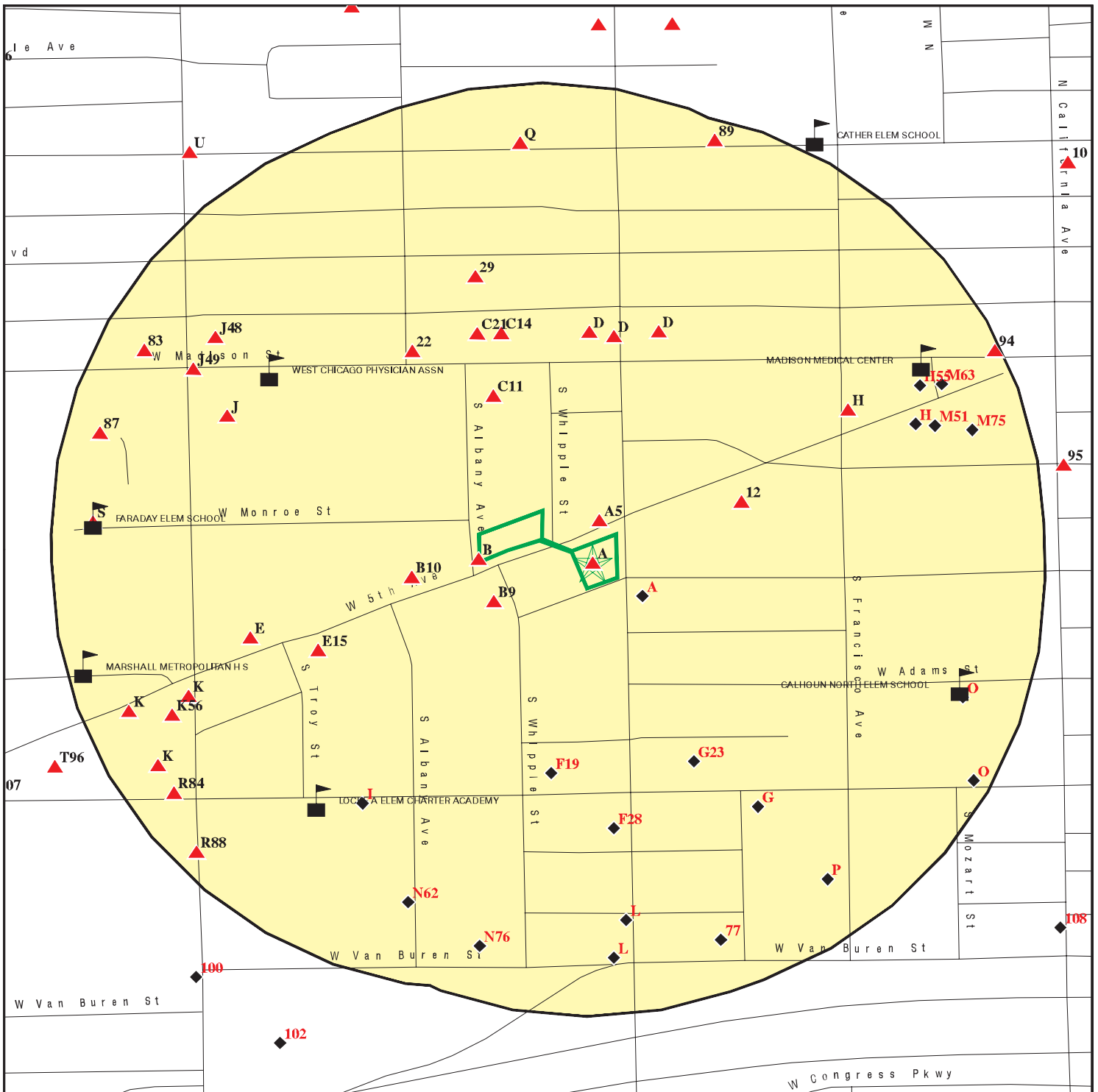
-  Target Property
-  Sites at elevations higher than or equal to the target property
-  Sites at elevations lower than the target property
-  Manufactured Gas Plants
-  National Priority List Sites
-  Dept. Defense Sites
-  Indian Reservations BIA
-  Power transmission lines
-  100-year flood zone
-  500-year flood zone
-  National Wetland Inventory
-  State Wetlands

This report includes Interactive Map Layers to display and/or hide map information. The legend includes only those icons for the default map view.

SITE NAME: Fifth Ave Eco Orchard  
 ADDRESS: 3001-13 & 3024-40 West Fifth Ave  
 Chicago IL 60612  
 LAT/LONG: 41.879348 / 87.701547

CLIENT: Brecheisen Engineering Inc.  
 CONTACT: Tom Brecheisen  
 INQUIRY #: 5489672.2s  
 DATE: November 20, 2018 8:44 am

# DETAIL MAP - 5489672.2S



- Target Property
- Sites at elevations higher than or equal to the target property
- Sites at elevations lower than the target property
- Manufactured Gas Plants
- Sensitive Receptors
- National Priority List Sites
- Dept. Defense Sites

- Indian Reservations BIA
- 100-year flood zone
- 500-year flood zone



This report includes Interactive Map Layers to display and/or hide map information. The legend includes only those icons for the default map view.

<p>SITE NAME: Fifth Ave Eco Orchard          ADDRESS: 3001-13 &amp; 3024-40 West Fifth Ave          Chicago IL 60612          LAT/LONG: 41.879348 / 87.701547</p>	<p>CLIENT: Brecheisen Engineering Inc.          CONTACT: Tom Brecheisen          INQUIRY #: 5489672.2s          DATE: November 20, 2018 8:45 am</p>
-------------------------------------------------------------------------------------------------------------------------------------------------------------------------------	-----------------------------------------------------------------------------------------------------------------------------------------------------------------

## MAP FINDINGS SUMMARY

Database	Search Distance (Miles)	Target Property	< 1/8	1/8 - 1/4	1/4 - 1/2	1/2 - 1	> 1	Total Plotted
<b><u>STANDARD ENVIRONMENTAL RECORDS</u></b>								
<b><i>Federal NPL site list</i></b>								
NPL	1.000		0	0	0	0	NR	0
Proposed NPL	1.000		0	0	0	0	NR	0
NPL LIENS	0.001		0	NR	NR	NR	NR	0
<b><i>Federal Delisted NPL site list</i></b>								
Delisted NPL	1.000		0	0	0	0	NR	0
<b><i>Federal CERCLIS list</i></b>								
FEDERAL FACILITY	0.500		0	0	0	NR	NR	0
SEMS	0.500		0	0	1	NR	NR	1
<b><i>Federal CERCLIS NFRAP site list</i></b>								
SEMS-ARCHIVE	0.500		0	0	2	NR	NR	2
<b><i>Federal RCRA CORRACTS facilities list</i></b>								
CORRACTS	1.000		0	0	0	0	NR	0
<b><i>Federal RCRA non-CORRACTS TSD facilities list</i></b>								
RCRA-TSDF	0.500		0	0	0	NR	NR	0
<b><i>Federal RCRA generators list</i></b>								
RCRA-LQG	0.250		0	1	NR	NR	NR	1
RCRA-SQG	0.250		1	3	NR	NR	NR	4
RCRA-CESQG	0.250		0	0	NR	NR	NR	0
<b><i>Federal institutional controls / engineering controls registries</i></b>								
LUCIS	0.500		0	0	0	NR	NR	0
US ENG CONTROLS	0.500		0	0	0	NR	NR	0
US INST CONTROL	0.500		0	0	0	NR	NR	0
<b><i>Federal ERNS list</i></b>								
ERNS	0.001		0	NR	NR	NR	NR	0
<b><i>State- and tribal - equivalent CERCLIS</i></b>								
SSU	1.000		0	0	1	2	NR	3
<b><i>State and tribal landfill and/or solid waste disposal site lists</i></b>								
CCDD	0.500		0	0	0	NR	NR	0
SWF/LF	0.500		0	0	0	NR	NR	0
LF SPECIAL WASTE	0.500		0	0	0	NR	NR	0
IL NIPC	0.500		0	0	0	NR	NR	0
<b><i>State and tribal leaking storage tank lists</i></b>								
LUST	0.500		0	5	26	NR	NR	31

## MAP FINDINGS SUMMARY

Database	Search Distance (Miles)	Target Property	< 1/8	1/8 - 1/4	1/4 - 1/2	1/2 - 1	> 1	Total Plotted
INDIAN LUST	0.500		0	0	0	NR	NR	0
LUST TRUST	0.500		0	0	0	NR	NR	0
<b>State and tribal registered storage tank lists</b>								
FEMA UST	0.250		0	0	NR	NR	NR	0
UST	0.250		0	7	NR	NR	NR	7
AST	0.250		0	0	NR	NR	NR	0
INDIAN UST	0.250		0	0	NR	NR	NR	0
TANKS	0.250		10	51	NR	NR	NR	61
<b>State and tribal institutional control / engineering control registries</b>								
ENG CONTROLS	0.500		0	2	5	NR	NR	7
INST CONTROL	0.500		0	2	6	NR	NR	8
<b>State and tribal voluntary cleanup sites</b>								
SRP	0.500		0	2	14	NR	NR	16
INDIAN VCP	0.500		0	0	0	NR	NR	0
<b>State and tribal Brownfields sites</b>								
BROWNFIELDS	0.500		0	0	0	NR	NR	0
<b>ADDITIONAL ENVIRONMENTAL RECORDS</b>								
<b>Local Brownfield lists</b>								
US BROWNFIELDS	0.500		0	0	1	NR	NR	1
<b>Local Lists of Landfill / Solid Waste Disposal Sites</b>								
INDIAN ODI	0.500		0	0	0	NR	NR	0
DEBRIS REGION 9	0.500		0	0	0	NR	NR	0
ODI	0.500		0	0	0	NR	NR	0
IHS OPEN DUMPS	0.500		0	0	0	NR	NR	0
<b>Local Lists of Hazardous waste / Contaminated Sites</b>								
US HIST CDL	0.001		0	NR	NR	NR	NR	0
CDL	0.001		0	NR	NR	NR	NR	0
US CDL	0.001		0	NR	NR	NR	NR	0
<b>Local Land Records</b>								
LIENS 2	0.001		0	NR	NR	NR	NR	0
<b>Records of Emergency Release Reports</b>								
HMIRS	0.001		0	NR	NR	NR	NR	0
SPILLS	0.001		0	NR	NR	NR	NR	0
SPILLS 90	0.001		0	NR	NR	NR	NR	0
<b>Other Ascertainable Records</b>								
RCRA NonGen / NLR	0.250		0	1	NR	NR	NR	1

## MAP FINDINGS SUMMARY

Database	Search Distance (Miles)	Target Property	< 1/8	1/8 - 1/4	1/4 - 1/2	1/2 - 1	> 1	Total Plotted
FUDS	1.000		0	0	0	0	NR	0
DOD	1.000		0	0	0	0	NR	0
SCRD DRYCLEANERS	0.500		0	0	0	NR	NR	0
US FIN ASSUR	0.001		0	NR	NR	NR	NR	0
EPA WATCH LIST	0.001		0	NR	NR	NR	NR	0
2020 COR ACTION	0.250		0	0	NR	NR	NR	0
TSCA	0.001		0	NR	NR	NR	NR	0
TRIS	0.001		0	NR	NR	NR	NR	0
SSTS	0.001		0	NR	NR	NR	NR	0
ROD	1.000		0	0	0	0	NR	0
RMP	0.001		0	NR	NR	NR	NR	0
RAATS	0.001		0	NR	NR	NR	NR	0
PRP	0.001		0	NR	NR	NR	NR	0
PADS	0.001		0	NR	NR	NR	NR	0
ICIS	0.001		0	NR	NR	NR	NR	0
FTTS	0.001		0	NR	NR	NR	NR	0
MLTS	0.001		0	NR	NR	NR	NR	0
COAL ASH DOE	0.001		0	NR	NR	NR	NR	0
COAL ASH EPA	0.500		0	0	0	NR	NR	0
PCB TRANSFORMER	0.001		0	NR	NR	NR	NR	0
RADINFO	0.001		0	NR	NR	NR	NR	0
HIST FTTS	0.001		0	NR	NR	NR	NR	0
DOT OPS	0.001		0	NR	NR	NR	NR	0
CONSENT	1.000		0	0	0	0	NR	0
INDIAN RESERV	0.001		0	NR	NR	NR	NR	0
FUSRAP	1.000		0	0	0	0	NR	0
UMTRA	0.500		0	0	0	NR	NR	0
LEAD SMELTERS	0.001		0	NR	NR	NR	NR	0
US AIRS	0.001		0	NR	NR	NR	NR	0
US MINES	0.250		0	0	NR	NR	NR	0
ABANDONED MINES	0.001		0	NR	NR	NR	NR	0
FINDS	0.001		0	NR	NR	NR	NR	0
ECHO	0.001		0	NR	NR	NR	NR	0
DOCKET HWC	0.001		0	NR	NR	NR	NR	0
UXO	1.000		0	0	0	0	NR	0
FUELS PROGRAM	0.250		0	0	NR	NR	NR	0
AIRS	0.001		0	NR	NR	NR	NR	0
ASBESTOS	0.001		0	NR	NR	NR	NR	0
BOL	0.001		0	NR	NR	NR	NR	0
CHICAGO ENV	0.001	2	1	NR	NR	NR	NR	3
COAL ASH	0.500		0	0	0	NR	NR	0
DRYCLEANERS	0.250		0	0	NR	NR	NR	0
Financial Assurance	0.001		0	NR	NR	NR	NR	0
HWAR	0.001		0	NR	NR	NR	NR	0
IMPDMENT	0.500		0	0	0	NR	NR	0
NPDES	0.001		0	NR	NR	NR	NR	0
PIMW	0.250		0	0	NR	NR	NR	0
TIER 2	0.001		0	NR	NR	NR	NR	0
UIC	0.001		0	NR	NR	NR	NR	0

### EDR HIGH RISK HISTORICAL RECORDS

#### ***EDR Exclusive Records***

EDR MGP	1.000		0	0	0	0	NR	0
---------	-------	--	---	---	---	---	----	---

## MAP FINDINGS SUMMARY

Database	Search Distance (Miles)	Target Property	< 1/8	1/8 - 1/4	1/4 - 1/2	1/2 - 1	> 1	Total Plotted
EDR Hist Auto	0.125		3	NR	NR	NR	NR	3
EDR Hist Cleaner	0.125		8	NR	NR	NR	NR	8
<b><u>EDR RECOVERED GOVERNMENT ARCHIVES</u></b>								
<b><i>Exclusive Recovered Govt. Archives</i></b>								
RGA HWS	0.001		0	NR	NR	NR	NR	0
RGA LF	0.001		0	NR	NR	NR	NR	0
RGA LUST	0.001		0	NR	NR	NR	NR	0
- Totals --		2	23	74	56	2	0	157

**NOTES:**

TP = Target Property

NR = Not Requested at this Search Distance

Sites may be listed in more than one database

MAP FINDINGS

Map ID			EDR ID Number
Direction			EPA ID Number
Distance			
Elevation	Site	Database(s)	

<b>A1</b>		<b>CHICAGO ENV</b>	<b>S117486696</b>
<b>Target Property</b>	<b>3013 W FIFTH AVE CHICAGO, IL</b>		<b>N/A</b>

**Site 1 of 6 in cluster A**

<b>Actual:</b> <b>597 ft.</b>	CHICAGO ENV: Map Location: 3013 W FIFTH AVE CHICAGO, IL (41.879543, -87.70178) Complaints: Not reported Neshaps and Demolition Notices: Y Enforcement: Not reported Inspections: Y Permits: Not reported Tanks: Not reported Holds and Lust Nfr: Not reported Latitude: 41.879543 Longitude: -87.70178		
----------------------------------	--------------------------------------------------------------------------------------------------------------------------------------------------------------------------------------------------------------------------------------------------------------------------------------------------------------------------------------	--	--

<b>A2</b>		<b>CHICAGO ENV</b>	<b>S117887916</b>
<b>Target Property</b>	<b>3001 W FIFTH AVE CHICAGO, IL</b>		<b>N/A</b>

**Site 2 of 6 in cluster A**

<b>Actual:</b> <b>597 ft.</b>	CHICAGO ENV: Map Location: 3001 W FIFTH AVE CHICAGO, IL (41.879626, -87.701531) Complaints: Not reported Neshaps and Demolition Notices: Not reported Enforcement: Not reported Inspections: Y Permits: Not reported Tanks: Not reported Holds and Lust Nfr: Not reported Latitude: 41.879626 Longitude: -87.701531		
----------------------------------	---------------------------------------------------------------------------------------------------------------------------------------------------------------------------------------------------------------------------------------------------------------------------------------------------------------------------------------------------	--	--

<b>B3</b>		<b>CHICAGO ENV</b>	<b>S116603892</b>
<b>&lt; 1/8 0.001 mi. 3 ft.</b>	<b>111 S ALBANY AVE CHICAGO, IL</b>		<b>N/A</b>

**Site 1 of 4 in cluster B**

<b>Relative:</b> <b>Higher</b>	CHICAGO ENV: Map Location: 111 S ALBANY AVE CHICAGO, IL (41.879372, -87.702914)		
<b>Actual:</b> <b>597 ft.</b>	Complaints: Y Neshaps and Demolition Notices: Not reported Enforcement: Not reported Inspections: Not reported Permits: Not reported Tanks: Not reported Holds and Lust Nfr: Not reported Latitude: 41.879372 Longitude: -87.702914		





Map ID  
 Direction  
 Distance  
 Elevation

MAP FINDINGS

Site

Database(s)

EDR ID Number  
 EPA ID Number

**NATHANIEL HUMPHREY (Continued)**

**S121831989**

Tank Material:	Not reported
Tank Construction:	Not reported
Substance:	Not reported
Tank Capacity:	Not reported
Install Date:	05/24/1974
Removal Date:	Not reported
Last Used Date:	Not reported
Comments:	WORK BY: PREMIER PETROLEUM; CONVERT 1-6K GAL FEUL OIL TANK TO GSLN FINAL 3/27/75
Data Source:	HISTORIC DEPT. OF BUILDINGS
Latitude:	Not reported
Longitude:	Not reported

**A8**  
**SE**  
 < 1/8  
 0.018 mi.  
 96 ft.

**NATHANIEL HUMPHREY**  
**111 S SACRAMENTO AVE**  
**CHICAGO, IL**

**TANKS** **S121831988**  
**N/A**

**Site 6 of 6 in cluster A**

**Relative:**  
**Lower**  
**Actual:**  
**596 ft.**

<b>CHICAGO TANKS:</b>	
Facility ID:	111SSAC1963-03-05
Tank Type:	UNDERGROUND STORAGE TANK
Owner:	Not reported
Tank ID:	Not reported
Tank Material:	Not reported
Tank Construction:	Not reported
Substance:	Not reported
Tank Capacity:	Not reported
Install Date:	03/05/1963
Removal Date:	Not reported
Last Used Date:	Not reported
Comments:	WORK BY: SULLIVAN TANK; INSTALL 2-6K GSLN & 1-6K FUEL OIL UST FINAL 10/28/63
Data Source:	HISTORIC DEPT. OF BUILDINGS
Latitude:	Not reported
Longitude:	Not reported

**B9**  
**WSW**  
 < 1/8  
 0.024 mi.  
 128 ft.

**BECKER ARTH H**  
**3041 5TH AV**  
**CHICAGO, IL**

**EDR Hist Cleaner** **1009205411**  
**N/A**

**Site 3 of 4 in cluster B**

**Relative:**  
**Higher**  
**Actual:**  
**597 ft.**

<b>EDR Hist Cleaner</b>	
Year:	1928
Name:	BECKER ARTH H
Type:	CLEANERS GARMENTS CURTAINS AND DRAPERIES

MAP FINDINGS

Map ID			EDR ID Number
Direction			EPA ID Number
Distance			
Elevation	Site	Database(s)	

**B10**      **CURRAN LYNAUGH**      **EDR Hist Auto**      **1009117540**  
**West**      **3068 5TH AV**      **N/A**  
**< 1/8**      **CHICAGO, IL**  
**0.041 mi.**  
**214 ft.**      **Site 4 of 4 in cluster B**

**Relative:**      EDR Hist Auto  
**Higher**

**Actual:**      Year:      Name:      Type:  
**597 ft.**      1923      CURRAN LYNAUGH      AUTOMOBILE REPAIRING

**C11**      **ACORN RUG CLEANERS**      **EDR Hist Cleaner**      **1009212208**  
**NNW**      **3037 W MADISON**      **N/A**  
**< 1/8**      **CHICAGO, IL**  
**0.073 mi.**  
**386 ft.**      **Site 1 of 3 in cluster C**

**Relative:**      EDR Hist Cleaner  
**Higher**

**Actual:**      Year:      Name:      Type:  
**598 ft.**      1923      ACORN RUG CLEANERS      CARPET CLEANING WORKS  
                   1923      ZUTTERMEISTER MARTIN C      CARPET CLEANING WORKS  
                   1923      ZUTTERMEISTER MARTIN C      RUG CLEANERS  
                   1923      ACORN RUG CLEANERS      RUG CLEANERS

**12**      **HENDRICK HENRY**      **EDR Hist Auto**      **1009114805**  
**ENE**      **2933 5TH AV**      **N/A**  
**< 1/8**      **CHICAGO, IL**  
**0.076 mi.**  
**400 ft.**

**Relative:**      EDR Hist Auto  
**Higher**

**Actual:**      Year:      Name:      Type:  
**597 ft.**      1923      HENDRICK HENRY      AUTOMOBILE REPAIRING

**D13**      **SIMON SCHWARTZ**      **TANKS**      **S121847457**  
**North**      **3002 W MADISON ST**      **N/A**  
**< 1/8**      **CHICAGO, IL**  
**0.100 mi.**  
**528 ft.**      **Site 1 of 7 in cluster D**

**Relative:**      CHICAGO TANKS:  
**Higher**      Facility ID:      3002MAD1951-08-07

**Actual:**      Tank Type:      UNDERGROUND STORAGE TANK  
**598 ft.**      Owner:      Not reported  
                   Tank ID:      Not reported  
                   Tank Material:      Not reported  
                   Tank Construction:      Not reported  
                   Substance:      Not reported  
                   Tank Capacity:      Not reported  
                   Install Date:      08/07/1951  
                   Removal Date:      Not reported  
                   Last Used Date:      Not reported  
                   Comments:      WORK BY: HOOD CONSTRUCTION; INSPECT 1-1500K GAL F.O.  
                   Data Source:      HISTORIC DEPT. OF BUILDINGS  
                   Latitude:      41.881049

Map ID  
Direction  
Distance  
Elevation

MAP FINDINGS

Site

Database(s)

EDR ID Number  
EPA ID Number

**SIMON SCHWARTZ (Continued)**

**S121847457**

Longitude: -87.701306

**C14  
NNW  
< 1/8  
0.107 mi.  
563 ft.**

**POLY CLEANERS  
3032 W. MADISON  
CHICAGO, IL 60612**

**RCRA-SQG 1000439776  
FINDS ILD076884949  
ECHO**

**Site 2 of 3 in cluster C**

**Relative:  
Higher  
Actual:  
598 ft.**

RCRA-SQG:  
Date form received by agency: 08/08/1986  
Facility name: POLY CLEANERS  
Facility address: 3032 W MADISON  
CHICAGO, IL 60612  
EPA ID: ILD076884949  
Contact: DOUGLAS FRASER  
Contact address: 3032 W MADISON  
CHICAGO, IL 60612  
Contact country: US  
Contact telephone: 312-533-9356  
Contact email: Not reported  
EPA Region: 05  
Classification: Small Small Quantity Generator  
Description: Handler: generates more than 100 and less than 1000 kg of hazardous waste during any calendar month and accumulates less than 6000 kg of hazardous waste at any time; or generates 100 kg or less of hazardous waste during any calendar month, and accumulates more than 1000 kg of hazardous waste at any time

**Owner/Operator Summary:**

Owner/operator name: NAME NOT REPORTED  
Owner/operator address: ADDRESS NOT REPORTED  
CITY NOT REPORTED, AK 99998  
Owner/operator country: Not reported  
Owner/operator telephone: 312-555-1212  
Owner/operator email: Not reported  
Owner/operator fax: Not reported  
Owner/operator extension: Not reported  
Legal status: Private  
Owner/Operator Type: Operator  
Owner/Op start date: Not reported  
Owner/Op end date: Not reported

Owner/operator name: 3031 CLEANING CORP  
Owner/operator address: ADDRESS NOT REPORTED  
CITY NOT REPORTED, AK 99998  
Owner/operator country: Not reported  
Owner/operator telephone: 312-555-1212  
Owner/operator email: Not reported  
Owner/operator fax: Not reported  
Owner/operator extension: Not reported  
Legal status: Private  
Owner/Operator Type: Owner  
Owner/Op start date: Not reported  
Owner/Op end date: Not reported

**Handler Activities Summary:**

U.S. importer of hazardous waste: No

Map ID  
Direction  
Distance  
Elevation

MAP FINDINGS

Site

Database(s)

EDR ID Number  
EPA ID Number

**POLY CLEANERS (Continued)**

**1000439776**

Mixed waste (haz. and radioactive): No  
Recycler of hazardous waste: No  
Transporter of hazardous waste: No  
Treater, storer or disposer of HW: No  
Underground injection activity: No  
On-site burner exemption: No  
Furnace exemption: No  
Used oil fuel burner: No  
Used oil processor: No  
User oil refiner: No  
Used oil fuel marketer to burner: No  
Used oil Specification marketer: No  
Used oil transfer facility: No  
Used oil transporter: No

. Waste code: F002

. Waste name: THE FOLLOWING SPENT HALOGENATED SOLVENTS: TETRACHLOROETHYLENE, METHYLENE CHLORIDE, TRICHLOROETHYLENE, 1,1,1-TRICHLOROETHANE, CHLOROBENZENE, 1,1,2-TRICHLORO-1,2,2-TRIFLUOROETHANE, ORTHO-DICHLOROBENZENE, TRICHLOROFLUOROMETHANE, AND 1,1,2-TRICHLOROETHANE; ALL SPENT SOLVENT MIXTURES/BLENDS CONTAINING, BEFORE USE, A TOTAL OF TEN PERCENT OR MORE (BY VOLUME) OF ONE OR MORE OF THE ABOVE HALOGENATED SOLVENTS OR THOSE LISTED IN F001, F004, OR F005, AND STILL BOTTOMS FROM THE RECOVERY OF THESE SPENT SOLVENTS AND SPENT SOLVENT MIXTURES.

Violation Status: No violations found

**FINDS:**

Registry ID: 110001337492

**Environmental Interest/Information System**

AFS (Aerometric Information Retrieval System (AIRS) Facility Subsystem) replaces the former Compliance Data System (CDS), the National Emission Data System (NEDS), and the Storage and Retrieval of Aerometric Data (SAROAD). AIRS is the national repository for information concerning airborne pollution in the United States. AFS is used to track emissions and compliance data from industrial plants. AFS data are utilized by states to prepare State Implementation Plans to comply with regulatory programs and by EPA as an input for the estimation of total national emissions. AFS is undergoing a major redesign to support facility operating permits required under Title V of the Clean Air Act.

ACES (Illinois - Agency Compliance And Enforcement System) is the Illinois EPA Project to facilitate the permitting operations

**AIR EMISSIONS CLASSIFICATION UNKNOWN**

RCRAInfo is a national information system that supports the Resource Conservation and Recovery Act (RCRA) program through the tracking of events and activities related to facilities that generate, transport, and treat, store, or dispose of hazardous waste. RCRAInfo allows RCRA program staff to track the notification, permit, compliance, and corrective action activities required under RCRA.

**AIR MINOR**

Map ID  
 Direction  
 Distance  
 Elevation

MAP FINDINGS

Site

Database(s)

EDR ID Number  
 EPA ID Number

**POLY CLEANERS (Continued)**

**1000439776**

[Click this hyperlink](#) while viewing on your computer to access additional FINDS: detail in the EDR Site Report.

ECHO:

Envid: 1000439776  
 Registry ID: 110001337492  
 DFR URL: <http://echo.epa.gov/detailed-facility-report?fid=110001337492>

<b>E15</b>	<b>ALEMIAN GARRY</b>	<b>EDR Hist Cleaner</b>	<b>1009206322</b>
<b>WSW</b>	<b>3125 5TH AV</b>		<b>N/A</b>
<b>&lt; 1/8</b>	<b>CHICAGO, IL</b>		
<b>0.107 mi.</b>	<b>Site 1 of 3 in cluster E</b>		
<b>567 ft.</b>	<b>EDR Hist Cleaner</b>		
<b>Relative:</b>	<b>Year:</b>	<b>Name:</b>	<b>Type:</b>
<b>Higher</b>			
<b>Actual:</b>	<b>1928</b>	<b>ALEMIAN GARRY</b>	<b>CLEANERS GARMENTS CURTAINS AND DRAPERIES</b>
<b>597 ft.</b>			

<b>D16</b>	<b>ATLANTIC RICHFIELD COMPANY</b>	<b>TANKS</b>	<b>S121847389</b>
<b>North</b>	<b>3000 W MADISON ST</b>		<b>N/A</b>
<b>&lt; 1/8</b>	<b>CHICAGO, IL</b>		
<b>0.108 mi.</b>	<b>Site 2 of 7 in cluster D</b>		
<b>571 ft.</b>	<b>CHICAGO TANKS:</b>		
<b>Relative:</b>	<b>Facility ID:</b>		
<b>Higher</b>			
<b>Actual:</b>	<b>Tank Type:</b>		
<b>598 ft.</b>			
	<b>Owner:</b>		
	<b>Tank ID:</b>		
	<b>Tank Material:</b>		
	<b>Tank Construction:</b>		
	<b>Substance:</b>		
	<b>Tank Capacity:</b>		
	<b>Install Date:</b>		
	<b>Removal Date:</b>		
	<b>Last Used Date:</b>		
	<b>Comments:</b>		
	<b>Data Source:</b>		
	<b>Latitude:</b>		
	<b>Longitude:</b>		

<b>D17</b>	<b>BRANDON ARCO STA</b>	<b>EDR Hist Auto</b>	<b>1009073763</b>
<b>North</b>	<b>3000 W MADISON ST</b>		<b>N/A</b>
<b>&lt; 1/8</b>	<b>CHICAGO, IL</b>		
<b>0.108 mi.</b>	<b>Site 3 of 7 in cluster D</b>		
<b>571 ft.</b>	<b>EDR Hist Auto</b>		
<b>Relative:</b>	<b>Year:</b>	<b>Name:</b>	<b>Type:</b>
<b>Higher</b>			
<b>Actual:</b>	<b>1972</b>	<b>M T ARCO SERVICE</b>	<b>Gasoline Service Stations</b>
<b>598 ft.</b>	<b>1973</b>	<b>M T ARCO SERVICE</b>	<b>Gasoline Service Stations</b>

Map ID  
 Direction  
 Distance  
 Elevation

MAP FINDINGS

Site

Database(s)

EDR ID Number  
 EPA ID Number

**BRANDON ARCO STA (Continued)**

**1009073763**

1974	M T ARCO SERVICE	Gasoline Service Stations
1975	M T ARCO SERVICE	Gasoline Service Stations
1976	BRANDONS ARCO	General Automotive Repair Shops
1977	BRANDONS ARCO	General Automotive Repair Shops
1978	BRANDONS ARCO	General Automotive Repair Shops
1979	BRANDONS ARCO	General Automotive Repair Shops
1980	BRANDONS ARCO	Gasoline Service Stations
1981	BRANDON ARCO STA	SERVICE STATIONS GASOLINE AND OIL
1981	JIM S ARCO	SERVICE STATIONS GASOLINE AND OIL
1982	BRANDONS ARCO	Gasoline Service Stations
1985	BRANDONS ARCO	General Automotive Repair Shops
1986	BRANDONS ARCO	General Automotive Repair Shops
1987	BRANDONS ARCO	General Automotive Repair Shops
1988	BRANDONS ARCO	General Automotive Repair Shops
1988	SACMA ENTERPRISES LTD	General Automotive Repair Shops
1989	BRANDONS ARCO	General Automotive Repair Shops
1989	SACMA ENTERPRISES LTD	General Automotive Repair Shops
1990	BRANDONS ARCO	General Automotive Repair Shops
1990	SACMA ENTERPRISES LTD	General Automotive Repair Shops
1991	BRANDONS ARCO	General Automotive Repair Shops
1992	BRANDONS ARCO	General Automotive Repair Shops
1993	BRANDONS ARCO	General Automotive Repair Shops
1994	BRANDONS ARCO	General Automotive Repair Shops

**D18**  
**North**  
**< 1/8**  
**0.108 mi.**  
**571 ft.**

**ATLANTIC RICHFIELD COMPANY**  
**3000 W MADISON ST**  
**CHICAGO, IL**

**TANKS S121847388**  
**N/A**

**Site 4 of 7 in cluster D**

**Relative:**  
**Higher**  
**Actual:**  
**598 ft.**

**CHICAGO TANKS:**  
 Facility ID: 3000MAD1966-07-27  
 Tank Type: UNDERGROUND STORAGE TANK  
 Owner: Not reported  
 Tank ID: Not reported  
 Tank Material: Not reported  
 Tank Construction: Not reported  
 Substance: Not reported  
 Tank Capacity: Not reported  
 Install Date: 07/27/1966  
 Removal Date: Not reported  
 Last Used Date: Not reported  
 Comments: WORK BY: STORGORD CONSTRUCTION; INSPECT 4-5000 GASOLINE 1.1K F.O. 1.550 W.O.  
 Data Source: HISTORIC DEPT. OF BUILDINGS  
 Latitude: 41.881046  
 Longitude: -87.701643

MAP FINDINGS

Map ID  
 Direction  
 Distance  
 Elevation

Site

Database(s)

EDR ID Number  
 EPA ID Number

**F19**  
**South**  
**< 1/8**  
**0.110 mi.**  
**580 ft.**

**PEPSI-COLA**  
**3020 W JACKSON BLVD**  
**CHICAGO, IL**

**Site 1 of 2 in cluster F**

**Relative:** CHICAGO TANKS:  
**Lower** Facility ID: 3020JAC1956-10-08  
 Tank Type: UNDERGROUND STORAGE TANK  
**Actual:** Owner: Not reported  
**596 ft.** Tank ID: Not reported  
 Tank Material: Not reported  
 Tank Construction: Not reported  
 Substance: Not reported  
 Tank Capacity: Not reported  
 Install Date: 10/08/1956  
 Removal Date: Not reported  
 Last Used Date: Not reported  
 Comments: WORK BY: HOOD CONSTRUCTION; INSTALL 1-1K GAL FUEL OIL TANK FINAL N/G  
 Data Source: HISTORIC DEPT. OF BUILDINGS  
 Latitude: 41.877383  
 Longitude: -87.702029

**TANKS S121847574**  
**N/A**

**D20**  
**North**  
**< 1/8**  
**0.110 mi.**  
**582 ft.**

**SEE 3000-12 WEST MADISON**  
**2 N SACRAMENTO AVE**  
**CHICAGO, IL**

**Site 5 of 7 in cluster D**

**Relative:** CHICAGO TANKS:  
**Higher** Facility ID: 2SACRAM1994-10-20  
 Tank Type: UNDERGROUND STORAGE TANK  
**Actual:** Owner: Not reported  
**598 ft.** Tank ID: Not reported  
 Tank Material: Not reported  
 Tank Construction: Not reported  
 Substance: Not reported  
 Tank Capacity: Not reported  
 Install Date: 10/20/1994  
 Removal Date: Not reported  
 Last Used Date: Not reported  
 Comments: WORK BY: N/G; SEE 3000-12 WEST MADISON  
 Data Source: HISTORIC DEPT. OF BUILDINGS  
 Latitude: Not reported  
 Longitude: Not reported

**TANKS S121847276**  
**N/A**

**C21**  
**NNW**  
**< 1/8**  
**0.110 mi.**  
**583 ft.**

**BRUNS FLORIST**  
**3040 W MADISON ST**  
**CHICAGO, IL**

**Site 3 of 3 in cluster C**

**Relative:** CHICAGO TANKS:  
**Higher** Facility ID: 3040MAD1959-06-10  
 Tank Type: UNDERGROUND STORAGE TANK  
**Actual:** Owner: Not reported  
**598 ft.** Tank ID: Not reported  
 Tank Material: Not reported

**TANKS S121847664**  
**N/A**

Map ID  
 Direction  
 Distance  
 Elevation

MAP FINDINGS

Site

Database(s)

EDR ID Number  
 EPA ID Number

**BRUNS FLORIST (Continued)**

**S121847664**

Tank Construction: Not reported  
 Substance: Not reported  
 Tank Capacity: Not reported  
 Install Date: 06/10/1959  
 Removal Date: Not reported  
 Last Used Date: Not reported  
 Comments: WORK BY: WATER TUBE BOILER & TANK; INSTALL 1-1500 GAL F.O.  
 Data Source: HISTORIC DEPT. OF BUILDINGS  
 Latitude: 41.881032  
 Longitude: -87.70277

**22  
 NW  
 < 1/8  
 0.114 mi.  
 602 ft.**

**SAM SING  
 5 N ALBANY AV  
 CHICAGO, IL**

**EDR Hist Cleaner 1009201908  
 N/A**

**Relative:  
 Higher**

EDR Hist Cleaner

**Actual:  
 598 ft.**

Year: Name:  
 1928 SAM SING

Type:  
 LAUNDRIES CHINESE

**G23  
 SSE  
 < 1/8  
 0.116 mi.  
 614 ft.**

**W. C. THOMAS  
 2944 W JACKSON BLVD  
 CHICAGO, IL**

**TANKS S121847139  
 N/A**

**Site 1 of 3 in cluster G**

**Relative:  
 Lower**

CHICAGO TANKS:

**Actual:  
 596 ft.**

Facility ID: 2944JAC1947-11-07  
 Tank Type: UNDERGROUND STORAGE TANK  
 Owner: Not reported  
 Tank ID: Not reported  
 Tank Material: Not reported  
 Tank Construction: Not reported  
 Substance: Not reported  
 Tank Capacity: Not reported  
 Install Date: 11/07/1947  
 Removal Date: Not reported  
 Last Used Date: Not reported  
 Comments: WORK BY: MOSBECK OIL EQUIPMENT; INSTALL 1-1500 GAL FUEL OIL TANK FINAL  
 2/2/48  
 Data Source: HISTORIC DEPT. OF BUILDINGS  
 Latitude: 41.877409  
 Longitude: -87.700368



Map ID  
 Direction  
 Distance  
 Elevation

MAP FINDINGS

Site

Database(s)

EDR ID Number  
 EPA ID Number

**D24**      **SUNSHINE CLEANERS**  
**NNE**      **2954 W MADISON ST**  
**< 1/8**      **CHICAGO, IL**  
**0.120 mi.**  
**635 ft.**      **Site 6 of 7 in cluster D**

**EDR Hist Cleaner**      **1009185255**  
**N/A**

**Relative:**      EDR Hist Cleaner  
**Higher**

Actual:	Year:	Name:	Type:
<b>598 ft.</b>	1972	SUNSHINE CLEANERS INC	Drycleaning Plants, Except Rugs
	1973	SUNSHINE CLEANERS INC	Drycleaning Plants, Except Rugs
	1975	SUNSHINE CLEANERS INC	Drycleaning Plants, Except Rugs
	1976	SUNSHINE CLEANERS INC	Drycleaning Plants, Except Rugs
	1977	SUNSHINE CLEANERS INC	Drycleaning Plants, Except Rugs
	1978	SUNSHINE CLEANERS INC	Drycleaning Plants, Except Rugs
	1979	SUNSHINE CLEANERS INC	Drycleaning Plants, Except Rugs
	1981	SUNSHINE CLEANERS	CLEANERS
	1987	SUNSHINE CLEANERS	Not reported
	1988	SUNSHINE CLEANERS	Power Laundries, Family And Commercial
	1989	SUNSHINE CLEANERS	Power Laundries, Family And Commercial
	1990	SUNSHINE CLEANERS	Power Laundries, Family And Commercial
	1991	SUNSHINE CLEANERS	Power Laundries, Family And Commercial
	1992	SUNSHINE CLEANERS	Power Laundries, Family And Commercial
	1993	SUNSHINE CLEANERS	Power Laundries, Family And Commercial
	1994	SUNSHINE CLEANERS	Power Laundries, Family And Commercial
	1995	SUNSHINE CLEANERS	Power Laundries, Family And Commercial
	1996	SUNSHINE CLEANERS	Power Laundries, Family And Commercial
	1997	SUNSHINE CLEANERS	Power Laundries, Family And Commercial
	1998	SUNSHINE CLEANERS	Power Laundries, Family And Commercial
	1999	SUNSHINE CLEANERS	Power Laundries, Family And Commercial
	2000	SUNSHINE CLEANERS	Power Laundries, Family And Commercial
	2001	SUNSHINE CLEANERS	Power Laundries, Family And Commercial
	2002	SUNSHINE CLEANERS	Power Laundries, Family And Commercial
	2003	SUNSHINE CLEANERS	CLEANERS
	2003	SUNSHINE CLEANERS	Power Laundries, Family And Commercial
	2004	SUNSHINE CLEANERS	Power Laundries, Family And Commercial
	2005	SUNSHINE CLEANERS	Power Laundries, Family And Commercial
	2006	SUNSHINE CLEANERS	Power Laundries, Family And Commercial
	2007	SUNSHINE CLEANERS	Power Laundries, Family And Commercial

**D25**      **SUNSHINE CLEANERS INC**  
**NNE**      **2952 W MADISON ST**  
**< 1/8**      **CHICAGO, IL 60612**  
**0.121 mi.**  
**640 ft.**      **Site 7 of 7 in cluster D**

**EDR Hist Cleaner**      **1020098746**  
**N/A**

**Relative:**      EDR Hist Cleaner  
**Higher**

Actual:	Year:	Name:	Type:
<b>598 ft.</b>	1969	SUNSHINE CLEANERS INC	Drycleaning Plants, Except Rugs
	1970	SUNSHINE CLEANERS INC	Drycleaning Plants, Except Rugs
	1971	SUNSHINE CLEANERS INC	Drycleaning Plants, Except Rugs

MAP FINDINGS

Map ID  
 Direction  
 Distance  
 Elevation

Site

Database(s)

EDR ID Number  
 EPA ID Number

**E26**  
**WSW**  
**1/8-1/4**  
**0.141 mi.**  
**744 ft.**

**LINDSAY CADILLAC**  
**3140 W FIFTH AVE**  
**CHICAGO, IL**  
**Site 2 of 3 in cluster E**

**TANKS S121848160**  
**N/A**

**Relative:**  
**Higher**  
**Actual:**  
**597 ft.**

CHICAGO TANKS:  
 Facility ID: 3140W051957-09-18  
 Tank Type: UNDERGROUND STORAGE TANK  
 Owner: Not reported  
 Tank ID: Not reported  
 Tank Material: Not reported  
 Tank Construction: Not reported  
 Substance: Not reported  
 Tank Capacity: Not reported  
 Install Date: 09/18/1957  
 Removal Date: Not reported  
 Last Used Date: Not reported  
 Comments: WORK BY: OLSON REHL COMPANY; INSTALL 1-5K GAL FUEL OIL TANK FINAL N/G  
 Data Source: HISTORIC DEPT. OF BUILDINGS  
 Latitude: 41.878617  
 Longitude: -87.70526

**E27**  
**WSW**  
**1/8-1/4**  
**0.141 mi.**  
**744 ft.**

**LINDSAY CADILLAC**  
**3140 W FIFTH AVE**  
**CHICAGO, IL**  
**Site 3 of 3 in cluster E**

**TANKS S121848159**  
**N/A**

**Relative:**  
**Higher**  
**Actual:**  
**597 ft.**

CHICAGO TANKS:  
 Facility ID: 3140W051951-12-26  
 Tank Type: UNDERGROUND STORAGE TANK  
 Owner: Not reported  
 Tank ID: Not reported  
 Tank Material: Not reported  
 Tank Construction: Not reported  
 Substance: Not reported  
 Tank Capacity: Not reported  
 Install Date: 12/26/1951  
 Removal Date: Not reported  
 Last Used Date: Not reported  
 Comments: WORK BY: STANDARD TANK; INSPECT 1-1K GAL GASLN FINAL 4/18/52  
 Data Source: HISTORIC DEPT. OF BUILDINGS  
 Latitude: 41.878617  
 Longitude: -87.70526

**F28**  
**South**  
**1/8-1/4**  
**0.141 mi.**  
**744 ft.**

**SACRAMENTO HOTEL**  
**3001 W JACKSON BLVD**  
**CHICAGO, IL**  
**Site 2 of 2 in cluster F**

**TANKS S121847437**  
**N/A**

**Relative:**  
**Lower**  
**Actual:**  
**595 ft.**

CHICAGO TANKS:  
 Facility ID: 3001JAC1955-07-14  
 Tank Type: UNDERGROUND STORAGE TANK  
 Owner: Not reported  
 Tank ID: Not reported  
 Tank Material: Not reported

Map ID  
Direction  
Distance  
Elevation

MAP FINDINGS

Site

Database(s)

EDR ID Number  
EPA ID Number

**SACRAMENTO HOTEL (Continued)**

**S121847437**

Tank Construction: Not reported  
Substance: Not reported  
Tank Capacity: Not reported  
Install Date: 07/14/1955  
Removal Date: Not reported  
Last Used Date: Not reported  
Comments: WORK BY: WATER TUBE BOILER & TANK; INSTALL 1-2K GAL FUEL OIL TANK  
FINAL N/G  
Data Source: HISTORIC DEPT. OF BUILDINGS  
Latitude: 41.877392  
Longitude: -87.701514

**29  
NNW  
1/8-1/4  
0.143 mi.  
753 ft.**

**SAM CHEMER  
3041 W WARREN AVE  
CHICAGO, IL**

**TANKS S121847682  
N/A**

**Relative:  
Higher**

CHICAGO TANKS:

**Actual:  
598 ft.**

Facility ID: 3041WAR1959-11-09  
Tank Type: UNDERGROUND STORAGE TANK  
Owner: Not reported  
Tank ID: Not reported  
Tank Material: Not reported  
Tank Construction: Not reported  
Substance: Not reported  
Tank Capacity: Not reported  
Install Date: 11/09/1959  
Removal Date: Not reported  
Last Used Date: Not reported  
Comments: WORK BY: HOOD CONSTRUCTION; INSTALL 1-550 GAL FUEL OIL TANK FINAL  
2/29/60  
Data Source: HISTORIC DEPT. OF BUILDINGS  
Latitude: Not reported  
Longitude: Not reported

**H30  
ENE  
1/8-1/4  
0.154 mi.  
813 ft.**

**SEE 2851-63 W FIFTH AVENUE  
39 S FRANCISCO AVE  
CHICAGO, IL**

**TANKS S121851570  
N/A**

**Relative:  
Higher**

CHICAGO TANKS:

**Actual:  
597 ft.**

Facility ID: 39SFRAN1994-02-28  
Tank Type: UNDERGROUND STORAGE TANK  
Owner: Not reported  
Tank ID: Not reported  
Tank Material: Not reported  
Tank Construction: Not reported  
Substance: Not reported  
Tank Capacity: Not reported  
Install Date: 02/28/1994  
Removal Date: Not reported  
Last Used Date: Not reported  
Comments: WORK BY: N/G; SEE 2851-63 W. FIFTH AVENUE  
Data Source: HISTORIC DEPT. OF BUILDINGS

Map ID  
Direction  
Distance  
Elevation

MAP FINDINGS

Site

Database(s)

EDR ID Number  
EPA ID Number

**SEE 2851-63 W FIFTH AVENUE (Continued)**

**S121851570**

Latitude: 41.880647  
Longitude: -87.698728

**H31  
ENE  
1/8-1/4  
0.154 mi.  
813 ft.**

**SEE 2851-63 W FIFTH AVENUE  
39 S FRANCISCO AVE  
CHICAGO, IL**

**TANKS S121851569  
N/A**

**Site 2 of 8 in cluster H**

**Relative:  
Higher  
Actual:  
597 ft.**

**CHICAGO TANKS:**

Facility ID: 39SFRAN1966-07-20  
Tank Type: UNDERGROUND STORAGE TANK  
Owner: Not reported  
Tank ID: Not reported  
Tank Material: Not reported  
Tank Construction: Not reported  
Substance: Not reported  
Tank Capacity: Not reported  
Install Date: 07/20/1966  
Removal Date: Not reported  
Last Used Date: Not reported  
Comments: WORK BY: STANDARD OIL; INSPECT GLOSS ARMOR 1-4K GAS, FINAL 8/11/66  
Data Source: HISTORIC DEPT. OF BUILDINGS  
Latitude: 41.880647  
Longitude: -87.698728

**I32  
SW  
1/8-1/4  
0.157 mi.  
827 ft.**

**OUR LADY OF SORROWS  
3121 W JACKSON BLVD  
CHICAGO, IL**

**TANKS S121848047  
N/A**

**Site 1 of 3 in cluster I**

**Relative:  
Lower  
Actual:  
596 ft.**

**CHICAGO TANKS:**

Facility ID: 3121JAC1961-12-29  
Tank Type: UNDERGROUND STORAGE TANK  
Owner: Not reported  
Tank ID: Not reported  
Tank Material: Not reported  
Tank Construction: Not reported  
Substance: Not reported  
Tank Capacity: Not reported  
Install Date: 12/29/1961  
Removal Date: Not reported  
Last Used Date: Not reported  
Comments: WORK BY: ACEWELD COMPANY; INSTALL 1-11K GAL FUEL OIL TANK FINAL 1/23/62  
Data Source: HISTORIC DEPT. OF BUILDINGS  
Latitude: 41.877362  
Longitude: -87.704152

MAP FINDINGS

Map ID  
Direction  
Distance  
Elevation

Site

Database(s)

EDR ID Number  
EPA ID Number

I33  
SW  
1/8-1/4  
0.157 mi.  
827 ft.

REAR BOILER ROOM BLDG.  
3121 W JACKSON BLVD  
CHICAGO, IL

TANKS S121839847  
N/A

Site 2 of 3 in cluster I

Relative:  
Lower

CHICAGO TANKS:

Actual:  
596 ft.

Facility ID: 2033019  
Tank Type: UNDERGROUND STORAGE TANK  
Owner: See Environmental Permit Dataset  
Tank ID: 1  
Tank Material: Not reported  
Tank Construction: Not reported  
Substance: HEATING OI  
Tank Capacity: 11000  
Install Date: Not reported  
Removal Date: Not reported  
Last Used Date: Not reported  
Comments: REMOVED 05/27/94, Historic data from former Dept. of Environment [ Associated Permit Numbers: 100905; ]  
Data Source: DEPT. OF PUBLIC HEALTH  
Latitude: 41.877362  
Longitude: -87.704152

I34  
SW  
1/8-1/4  
0.157 mi.  
827 ft.

REAR BOILER ROOM BLDG  
3121 W JACKSON BLVD  
CHICAGO, IL 60612

UST U001965185  
N/A

Site 3 of 3 in cluster I

Relative:  
Lower

UST:

Actual:  
596 ft.

Facility ID: 2033019  
Facility Status: CLOSED  
**Facility Type: PRIVATE INSTITUTION**  
Owner Id: U0022793  
Owner Name: Servite Fathers Eastern Province  
Owner Address: 3121 W Jackson Blvd  
Owner City,St,Zip: Chicago, IL 606122729  
  
Tank Number: 1  
**Tank Status: Removed**  
Tank Capacity: 11000  
Tank Substance: Heating Oil  
Last Used Date: 3/1/1982  
OSFM First Notify Date: 4/7/1994  
Red Tag Issue Date: Not reported  
Install Date: 1/1/1960  
**Green Tag Decal: Not reported**  
**Green Tag Issue Date: Not reported**  
**Green Tag Expire Date: Not reported**  
Fee Due: Not reported  
Motor Fuel Permit Inspection Date: Not reported  
Motor Fuel Permit Expiration Date: Not reported  
MOTOR FUEL TYPE: Not reported  
Pending Nov: N  
IEMA: Not reported  
Equipment Type: Not reported  
Equipment: Not reported  
Last Passing Date: Not reported  
Test Expire Date: Not reported

Map ID  
Direction  
Distance  
Elevation

MAP FINDINGS

Site

Database(s)

EDR ID Number  
EPA ID Number

REAR BOILER ROOM BLDG (Continued)

U001965185

Removed Date: 5/27/1994  
Abandoned Date: Not reported

G35  
SE  
1/8-1/4  
0.157 mi.  
829 ft.

APEX MOTOR FUEL  
2925 W JACKSON BLVD  
CHICAGO, IL

TANKS S121847035  
N/A

Site 2 of 3 in cluster G

Relative:  
Lower

CHICAGO TANKS:

Actual:  
595 ft.

Facility ID: 2925JAC1959-02-04  
Tank Type: UNDERGROUND STORAGE TANK  
Owner: Not reported  
Tank ID: Not reported  
Tank Material: Not reported  
Tank Construction: Not reported  
Substance: Not reported  
Tank Capacity: Not reported  
Install Date: 02/04/1959  
Removal Date: Not reported  
Last Used Date: Not reported  
Comments: WORK BY: ROBERT YOUNG INC.; REMOVE 1-1K GSLN TK FINAL 3/19/59  
Data Source: HISTORIC DEPT. OF BUILDINGS  
Latitude: 41.877418  
Longitude: -87.699566

G36  
SE  
1/8-1/4  
0.157 mi.  
829 ft.

APEX MOTOR FUEL  
2925 W JACKSON BLVD  
CHICAGO, IL

TANKS S121847036  
N/A

Site 3 of 3 in cluster G

Relative:  
Lower

CHICAGO TANKS:

Actual:  
595 ft.

Facility ID: 2925JAC1961-02-02  
Tank Type: UNDERGROUND STORAGE TANK  
Owner: Not reported  
Tank ID: Not reported  
Tank Material: Not reported  
Tank Construction: Not reported  
Substance: Not reported  
Tank Capacity: Not reported  
Install Date: 02/02/1961  
Removal Date: Not reported  
Last Used Date: Not reported  
Comments: WORK BY: ROBERT YOUNG INC.; REPLACE 2-1K W/2-1K GAL GSLN FINAL 2/27/61  
Data Source: HISTORIC DEPT. OF BUILDINGS  
Latitude: 41.877418  
Longitude: -87.699566

MAP FINDINGS

Map ID			EDR ID Number
Direction			EPA ID Number
Distance			
Elevation	Site	Database(s)	

---

<b>J37</b> <b>WNW</b> <b>1/8-1/4</b> <b>0.163 mi.</b> <b>859 ft.</b>	<b>GARFIELD PARK COMMUNITY ORG</b> <b>9 S KEDZIE AVE</b> <b>CHICAGO, IL</b>  <b>Site 1 of 4 in cluster J</b>  <b>Relative:</b> CHICAGO TANKS: <b>Higher</b> Facility ID: 9KEDZIE1966-03-18 Tank Type: UNDERGROUND STORAGE TANK <b>Actual:</b> Owner: Not reported <b>598 ft.</b> Tank ID: Not reported Tank Material: Not reported Tank Construction: Not reported Substance: Not reported Tank Capacity: Not reported Install Date: 03/18/1966 Removal Date: Not reported Last Used Date: Not reported Comments: WORK BY: KENNY TANK; REMOVE 1-3K, FINAL 5/5/66 Data Source: HISTORIC DEPT. OF BUILDINGS Latitude: 41.880856 Longitude: -87.706141	<b>TANKS</b>  <b>S121865792</b> <b>N/A</b>
----------------------------------------------------------------------------------	--------------------------------------------------------------------------------------------------------------------------------------------------------------------------------------------------------------------------------------------------------------------------------------------------------------------------------------------------------------------------------------------------------------------------------------------------------------------------------------------------------------------------------------------------------------------------------------------------------------------------------------------------------------------------------------------------------------------	-----------------------------------------------------

---

<b>J38</b> <b>WNW</b> <b>1/8-1/4</b> <b>0.163 mi.</b> <b>859 ft.</b>	<b>GARFIELD PARK COMMUNITY ORG</b> <b>9 S KEDZIE AVE</b> <b>CHICAGO, IL</b>  <b>Site 2 of 4 in cluster J</b>  <b>Relative:</b> CHICAGO TANKS: <b>Higher</b> Facility ID: 9KEDZIE1978-01-24 Tank Type: UNDERGROUND STORAGE TANK <b>Actual:</b> Owner: Not reported <b>598 ft.</b> Tank ID: Not reported Tank Material: Not reported Tank Construction: Not reported Substance: Not reported Tank Capacity: Not reported Install Date: 01/24/1978 Removal Date: Not reported Last Used Date: Not reported Comments: WORK BY: R RUDNICK; REMOVE 1-3K F.O., FINAL 9/12/78 Data Source: HISTORIC DEPT. OF BUILDINGS Latitude: 41.880856 Longitude: -87.706141	<b>TANKS</b>  <b>S121865793</b> <b>N/A</b>
----------------------------------------------------------------------------------	-------------------------------------------------------------------------------------------------------------------------------------------------------------------------------------------------------------------------------------------------------------------------------------------------------------------------------------------------------------------------------------------------------------------------------------------------------------------------------------------------------------------------------------------------------------------------------------------------------------------------------------------------------------------------------------------------------------------------	-----------------------------------------------------

---

<b>H39</b> <b>ENE</b> <b>1/8-1/4</b> <b>0.187 mi.</b> <b>985 ft.</b>	<b>STANDARD OIL</b> <b>2851 W FIFTH AVE</b> <b>CHICAGO, IL</b>  <b>Site 3 of 8 in cluster H</b>  <b>Relative:</b> CHICAGO TANKS: <b>Lower</b> Facility ID: 2851FIF1956-10-03 Tank Type: UNDERGROUND STORAGE TANK <b>Actual:</b> Owner: Not reported <b>596 ft.</b> Tank ID: Not reported Tank Material: Not reported	<b>TANKS</b>  <b>S121846845</b> <b>N/A</b>
----------------------------------------------------------------------------------	-------------------------------------------------------------------------------------------------------------------------------------------------------------------------------------------------------------------------------------------------------------------------------------------------------------------------------------------------------	-----------------------------------------------------

Map ID  
 Direction  
 Distance  
 Elevation

MAP FINDINGS

Site

Database(s)

EDR ID Number  
 EPA ID Number

**STANDARD OIL (Continued)**

**S121846845**

Tank Construction:	Not reported
Substance:	Not reported
Tank Capacity:	Not reported
Install Date:	10/03/1956
Removal Date:	Not reported
Last Used Date:	Not reported
Comments:	WORK BY: OWNER; INSPECT 2-3K & 1-4K GASLN, 1-500 WO & 1-500 FIN. 2/14/57
Data Source:	HISTORIC DEPT. OF BUILDINGS
Latitude:	41.880582
Longitude:	-87.698189

**H40  
 ENE  
 1/8-1/4  
 0.187 mi.  
 985 ft.**

**STANDARD OIL  
 2851 W FIFTH AVE  
 CHICAGO, IL**

**TANKS S121846846  
 N/A**

**Site 4 of 8 in cluster H**

**Relative:  
 Lower  
 Actual:  
 596 ft.**

**CHICAGO TANKS:**

Facility ID:	2851FIF1968-04-08
Tank Type:	UNDERGROUND STORAGE TANK
Owner:	Not reported
Tank ID:	Not reported
Tank Material:	Not reported
Tank Construction:	Not reported
Substance:	Not reported
Tank Capacity:	Not reported
Install Date:	04/08/1968
Removal Date:	Not reported
Last Used Date:	Not reported
Comments:	WORK BY: R W COLLINS; REMOVE ALL TANKS FINAL 8/27/68
Data Source:	HISTORIC DEPT. OF BUILDINGS
Latitude:	41.880582
Longitude:	-87.698189

**H41  
 ENE  
 1/8-1/4  
 0.187 mi.  
 986 ft.**

**HARMON BROS AUTO REBUILDERS  
 2841 W 5TH AVE  
 CHICAGO, IL 60612**

**RCRA-SQG 1000614176  
 ILD984844860**

**Site 5 of 8 in cluster H**

**Relative:  
 Lower  
 Actual:  
 596 ft.**

**RCRA-SQG:**

Date form received by agency:	11/12/1991
Facility name:	HARMON BROS AUTO REBUILDERS
Facility address:	2841 W 5TH AVE CHICAGO, IL 60612
EPA ID:	ILD984844860
Contact:	EARL HARMON
Contact address:	2841 W 5TH AVE CHICAGO, IL 60612
Contact country:	US
Contact telephone:	312-826-0390
Contact email:	Not reported
EPA Region:	05
Classification:	Small Small Quantity Generator
Description:	Handler: generates more than 100 and less than 1000 kg of hazardous



Map ID  
Direction  
Distance  
Elevation

MAP FINDINGS

Site

Database(s)

EDR ID Number  
EPA ID Number

**HARMON BROS AUTO REBUILDERS (Continued)**

**1000614176**

waste during any calendar month and accumulates less than 6000 kg of hazardous waste at any time; or generates 100 kg or less of hazardous waste during any calendar month, and accumulates more than 1000 kg of hazardous waste at any time

**Owner/Operator Summary:**

Owner/operator name: HARMON EARL  
Owner/operator address: 2841 W 5TH AVE  
CHICAGO, IL 60612  
Owner/operator country: Not reported  
Owner/operator telephone: 312-826-0390  
Owner/operator email: Not reported  
Owner/operator fax: Not reported  
Owner/operator extension: Not reported  
Legal status: Private  
Owner/Operator Type: Owner  
Owner/Op start date: Not reported  
Owner/Op end date: Not reported

**Handler Activities Summary:**

U.S. importer of hazardous waste: No  
Mixed waste (haz. and radioactive): No  
Recycler of hazardous waste: No  
Transporter of hazardous waste: No  
Treater, storer or disposer of HW: No  
Underground injection activity: No  
On-site burner exemption: No  
Furnace exemption: No  
Used oil fuel burner: No  
Used oil processor: No  
User oil refiner: No  
Used oil fuel marketer to burner: No  
Used oil Specification marketer: No  
Used oil transfer facility: No  
Used oil transporter: No

. Waste code: F003

. Waste name: THE FOLLOWING SPENT NON-HALOGENATED SOLVENTS: XYLENE, ACETONE, ETHYL ACETATE, ETHYL BENZENE, ETHYL ETHER, METHYL ISOBUTYL KETONE, N-BUTYL ALCOHOL, CYCLOHEXANONE, AND METHANOL; ALL SPENT SOLVENT MIXTURES/BLENDS CONTAINING, BEFORE USE, ONLY THE ABOVE SPENT NON-HALOGENATED SOLVENTS; AND ALL SPENT SOLVENT MIXTURES/BLENDS CONTAINING, BEFORE USE, ONE OR MORE OF THE ABOVE NON-HALOGENATED SOLVENTS, AND, A TOTAL OF TEN PERCENT OR MORE (BY VOLUME) OF ONE OR MORE OF THOSE SOLVENTS LISTED IN F001, F002, F004, AND F005, AND STILL BOTTOMS FROM THE RECOVERY OF THESE SPENT SOLVENTS AND SPENT SOLVENT MIXTURES.

. Waste code: F005

. Waste name: THE FOLLOWING SPENT NON-HALOGENATED SOLVENTS: TOLUENE, METHYL ETHYL KETONE, CARBON DISULFIDE, ISOBUTANOL, PYRIDINE, BENZENE, 2-ETHOXYETHANOL, AND 2-NITROPROPANE; ALL SPENT SOLVENT MIXTURES/BLENDS CONTAINING, BEFORE USE, A TOTAL OF TEN PERCENT OR MORE (BY VOLUME) OF ONE OR MORE OF THE ABOVE NON-HALOGENATED SOLVENTS OR THOSE SOLVENTS LISTED IN F001, F002, OR F004; AND STILL BOTTOMS FROM THE RECOVERY OF THESE SPENT SOLVENTS AND SPENT SOLVENT MIXTURES.

Map ID  
Direction  
Distance  
Elevation

MAP FINDINGS

Site

Database(s)

EDR ID Number  
EPA ID Number

**HARMON BROS AUTO REBUILDERS (Continued)**

**1000614176**

Violation Status: No violations found

**H42  
ENE  
1/8-1/4  
0.187 mi.  
986 ft.**

**FRUIT BELT MOTOR SERVICE  
2841 W FIFTH AVE  
CHICAGO, IL**

**TANKS S121846801  
N/A**

**Site 6 of 8 in cluster H**

**Relative:  
Lower  
Actual:  
596 ft.**

CHICAGO TANKS:

Facility ID: 2841FIF1968-04-08  
Tank Type: UNDERGROUND STORAGE TANK  
Owner: Not reported  
Tank ID: Not reported  
Tank Material: Not reported  
Tank Construction: Not reported  
Substance: Not reported  
Tank Capacity: Not reported  
Install Date: 04/08/1968  
Removal Date: Not reported  
Last Used Date: Not reported  
Comments: WORK BY: R W COLLINS; REMOVE ALL TANKS, FINAL 8/27/68  
Data Source: HISTORIC DEPT. OF BUILDINGS  
Latitude: 41.880605  
Longitude: -87.698107

**H43  
ENE  
1/8-1/4  
0.187 mi.  
986 ft.**

**FRUIT BELT MOTOR SERVICE  
2841 W FIFTH AVE  
CHICAGO, IL**

**TANKS S121846800  
N/A**

**Site 7 of 8 in cluster H**

**Relative:  
Lower  
Actual:  
596 ft.**

CHICAGO TANKS:

Facility ID: 2841FIF1951-10-16  
Tank Type: UNDERGROUND STORAGE TANK  
Owner: Not reported  
Tank ID: Not reported  
Tank Material: Not reported  
Tank Construction: Not reported  
Substance: Not reported  
Tank Capacity: Not reported  
Install Date: 10/16/1951  
Removal Date: Not reported  
Last Used Date: Not reported  
Comments: WORK BY: AUTOMATIC TANK WORKS; INSTALL 1-2K GAL GASLN FINAL 10/17/51  
Data Source: HISTORIC DEPT. OF BUILDINGS  
Latitude: 41.880605  
Longitude: -87.698107

MAP FINDINGS

Map ID  
 Direction  
 Distance  
 Elevation

Site

Database(s)

EDR ID Number  
 EPA ID Number

**K44**  
**WSW**  
**1/8-1/4**  
**0.187 mi.**  
**988 ft.**

**SHELL OIL**  
**216 S KEDZIE AVE**  
**CHICAGO, IL**  
**Site 1 of 10 in cluster K**

**TANKS** **S121843523**  
**N/A**

**Relative:**  
**Higher**  
**Actual:**  
**597 ft.**

CHICAGO TANKS:  
 Facility ID: 216KEDZ1963-04-08  
 Tank Type: UNDERGROUND STORAGE TANK  
 Owner: Not reported  
 Tank ID: Not reported  
 Tank Material: Not reported  
 Tank Construction: Not reported  
 Substance: Not reported  
 Tank Capacity: Not reported  
 Install Date: 04/08/1963  
 Removal Date: Not reported  
 Last Used Date: Not reported  
 Comments: WORK BY: H & H TANK INSTALLERS; REMOVE ALL TANKS,  
 1-6K,1-5K,1-4K,1-1K,1-550G, FIN 9/8/63  
 Data Source: HISTORIC DEPT. OF BUILDINGS  
 Latitude: 41.878221  
 Longitude: -87.706055

**K45**  
**WSW**  
**1/8-1/4**  
**0.189 mi.**  
**1000 ft.**

**FORMER SHELL SER.ST. # 165561**  
**224 S KEDZIE AVE**  
**CHICAGO, IL**  
**Site 2 of 10 in cluster K**

**TANKS** **S121839796**  
**N/A**

**Relative:**  
**Higher**  
**Actual:**  
**597 ft.**

CHICAGO TANKS:  
 Facility ID: 2032551  
 Tank Type: UNDERGROUND STORAGE TANK  
 Owner: See Environmental Permit Dataset  
 Tank ID: 2  
 Tank Material: Not reported  
 Tank Construction: Not reported  
 Substance: WASTE OIL  
 Tank Capacity: 1000  
 Install Date: Not reported  
 Removal Date: Not reported  
 Last Used Date: 12/31/1973  
 Comments: 228 S KEDZIE, REMOVED 08/24/01, Historic data from former Dept. of  
 Environment [ Associated Permit Numbers: 106390 106390; ]  
 Data Source: DEPT. OF PUBLIC HEALTH  
 Latitude: 41.878133  
 Longitude: -87.706053

Facility ID: 2032551  
 Tank Type: UNDERGROUND STORAGE TANK  
 Owner: See Environmental Permit Dataset  
 Tank ID: 3  
 Tank Material: Not reported  
 Tank Construction: Not reported  
 Substance: HEATING OI  
 Tank Capacity: 1000  
 Install Date: Not reported  
 Removal Date: Not reported  
 Last Used Date: 12/31/1973  
 Comments: 228 S KEDZIE, REMOVED 6/21/02, Historic data from former Dept. of

Map ID  
 Direction  
 Distance  
 Elevation

MAP FINDINGS

Site

Database(s)

EDR ID Number  
 EPA ID Number

**FORMER SHELL SER.ST. # 165561 (Continued)**

**S121839796**

Data Source:	Environment [ Associated Permit Numbers: 106899 106899; ]
Latitude:	DEPT. OF PUBLIC HEALTH 41.878133
Longitude:	-87.706053
Facility ID:	2032551
Tank Type:	UNDERGROUND STORAGE TANK
Owner:	See Environmental Permit Dataset
Tank ID:	1
Tank Material:	Not reported
Tank Construction:	Not reported
Substance:	FUEL OIL
Tank Capacity:	1000
Install Date:	Not reported
Removal Date:	Not reported
Last Used Date:	12/31/1973
Comments:	228 S KEDZIE, REMOVED 08/24/01, Historic data from former Dept. of Environment [ Associated Permit Numbers: 106390 106390; ]
Data Source:	DEPT. OF PUBLIC HEALTH
Latitude:	41.878133
Longitude:	-87.706053

**K46**  
**WSW**  
**1/8-1/4**  
**0.191 mi.**  
**1007 ft.**

**SHELL OIL PRODUCTS US**  
**228 S KEDZIE**  
**CHICAGO, IL 60612**  
**Site 3 of 10 in cluster K**

**RCRA NonGen / NLR**    **1015742436**  
**ILD984923813**

**Relative:**  
**Higher**  
**Actual:**  
**597 ft.**

RCRA NonGen / NLR:  
 Date form received by agency: 09/06/2012  
 Facility name: SHELL OIL PRODUCTS US  
 Facility address: 228 S KEDZIE  
                           CHICAGO, IL 60612  
 EPA ID: ILD984923813  
 Contact: Not reported  
 Contact address: Not reported  
                           Not reported  
 Contact country: US  
 Contact telephone: 000-000-0000  
 Contact email: Not reported  
 EPA Region: 05  
 Classification: Non-Generator  
 Description: Handler: Non-Generators do not presently generate hazardous waste

Handler Activities Summary:

U.S. importer of hazardous waste:	No
Mixed waste (haz. and radioactive):	No
Recycler of hazardous waste:	No
Transporter of hazardous waste:	No
Treater, storer or disposer of HW:	No
Underground injection activity:	No
On-site burner exemption:	No
Furnace exemption:	No
Used oil fuel burner:	No
Used oil processor:	No
User oil refiner:	No
Used oil fuel marketer to burner:	No

Map ID  
Direction  
Distance  
Elevation

MAP FINDINGS

Site

Database(s)

EDR ID Number  
EPA ID Number

**SHELL OIL PRODUCTS US (Continued)**

**1015742436**

Used oil Specification marketer: No  
Used oil transfer facility: No  
Used oil transporter: No

Historical Generators:

Date form received by agency: 08/23/1993  
Site name: SHELL OIL CO  
Classification: Small Quantity Generator

. Waste code: D000  
. Waste name: Not Defined

. Waste code: D008  
. Waste name: LEAD

. Waste code: D018  
. Waste name: BENZENE

Violation Status: No violations found

**K47**  
**WSW**  
**1/8-1/4**  
**0.191 mi.**  
**1007 ft.**

**SHELL OIL CO.**  
**228 SOUTH KEDZIE AVE.**  
**CHICAGO, IL 60612**

**LUST S105155312**  
**N/A**

**Site 4 of 10 in cluster K**

**Relative:**  
**Higher**  
**Actual:**  
**597 ft.**

LUST:  
Incident Num: 20000272  
IL EPA Id: 316286244  
Product: Gasoline  
IEMA Date: 2000-02-17  
Project Manager: Putrich  
Project Manager Phone: (217) 524-4827  
Email: Steve.Putrich@illinois.gov  
PRP Name: Shell Oil Co.  
PRP Contact: John Robbins  
PRP Address: 603 Diehl Rd., Suite 103  
PRP City, St, Zip: Naperville, IL 60563  
PRP Phone: 6302764206  
Site Classification: HIGH  
Section 57.5(g) Letter: 732  
Date Section 57.5(g) Letter: Not reported  
Non LUST Determination Letter: Not reported  
20 Report Received: Not reported  
45 Report Received: 2000-04-06  
**NFA/NFR Letter: 2006-10-02**  
NFR Date Recorded: 2006-11-15

Incident Num: 20011436  
IL EPA Id: 316286244  
Product: Fuel Oil, Used Oil  
IEMA Date: 2001-08-24  
Project Manager: Putrich  
Project Manager Phone: (217) 524-4827  
Email: Steve.Putrich@illinois.gov  
PRP Name: Shell Oil Co.  
PRP Contact: John Robbins  
PRP Address: 603 Diehl Rd., Suite 103

Map ID  
Direction  
Distance  
Elevation

MAP FINDINGS

Site

Database(s)

EDR ID Number  
EPA ID Number

**SHELL OIL CO. (Continued)**

**S105155312**

PRP City,St,Zip: Naperville, IL 60563  
PRP Phone: 6302764206  
Site Classification: High  
Section 57.5(g) Letter: 732  
Date Section 57.5(g) Letter: Not reported  
Non LUST Determination Letter: Not reported  
20 Report Received: 2001-08-31  
45 Report Received: 2001-10-09  
**NFA/NFR Letter: 2006-10-02**  
NFR Date Recorded: 2006-11-15

**J48  
WNW  
1/8-1/4  
0.192 mi.  
1016 ft.**

**CVS PHARMACY 4094  
3146 W MADISON  
CHICAGO, IL 60612  
Site 3 of 4 in cluster J**

**RCRA-LQG 1014952705  
ILR000170779**

**Relative:  
Higher  
Actual:  
599 ft.**

RCRA-LQG:  
Date form received by agency:03/01/2016  
Facility name: CVS PHARMACY 4094  
Facility address: 3146 W MADISON  
CHICAGO, IL 60612  
EPA ID: ILR000170779  
Mailing address: 1 CVS DRIVE  
WOONSOCKET, RI 02895  
Contact: ERIC ENSMINGER  
Contact address: Not reported  
Not reported  
Contact country: Not reported  
Contact telephone: 401-765-1500  
Contact email: Not reported  
EPA Region: 05  
Classification: Large Quantity Generator  
Description: Handler: generates 1,000 kg or more of hazardous waste during any calendar month; or generates more than 1 kg of acutely hazardous waste during any calendar month; or generates more than 100 kg of any residue or contaminated soil, waste or other debris resulting from the cleanup of a spill, into or on any land or water, of acutely hazardous waste during any calendar month; or generates 1 kg or less of acutely hazardous waste during any calendar month, and accumulates more than 1 kg of acutely hazardous waste at any time; or generates 100 kg or less of any residue or contaminated soil, waste or other debris resulting from the cleanup of a spill, into or on any land or water, of acutely hazardous waste during any calendar month, and accumulates more than 100 kg of that material at any time

Owner/Operator Summary:  
Owner/operator name: 4020 OGDEN LLC  
Owner/operator address: 1 S 660 MIDWEST RD #300  
OAKBROOK TERRACE, IL 60181  
Owner/operator country: US  
Owner/operator telephone: Not reported  
Owner/operator email: Not reported  
Owner/operator fax: Not reported  
Owner/operator extension: Not reported  
Legal status: Private  
Owner/Operator Type: Owner

Map ID  
Direction  
Distance  
Elevation

MAP FINDINGS

Site

Database(s)

EDR ID Number  
EPA ID Number

**CVS PHARMACY 4094 (Continued)**

**1014952705**

Owner/Op start date: 10/16/2011  
Owner/Op end date: Not reported

Owner/operator name: CVS  
Owner/operator address: 1 CVS DR  
WOONSOCKET, RI 02895

Owner/operator country: US  
Owner/operator telephone: Not reported  
Owner/operator email: Not reported  
Owner/operator fax: Not reported  
Owner/operator extension: Not reported  
Legal status: Private  
Owner/Operator Type: Operator  
Owner/Op start date: 10/16/2011  
Owner/Op end date: Not reported

Handler Activities Summary:

U.S. importer of hazardous waste: No  
Mixed waste (haz. and radioactive): No  
Recycler of hazardous waste: No  
Transporter of hazardous waste: No  
Treater, storer or disposer of HW: No  
Underground injection activity: No  
On-site burner exemption: No  
Furnace exemption: No  
Used oil fuel burner: No  
Used oil processor: No  
User oil refiner: No  
Used oil fuel marketer to burner: No  
Used oil Specification marketer: No  
Used oil transfer facility: No  
Used oil transporter: No

. Waste code: D001  
. Waste name: IGNITABLE HAZARDOUS WASTES ARE THOSE WASTES WHICH HAVE A FLASHPOINT OF LESS THAN 140 DEGREES FAHRENHEIT AS DETERMINED BY A PENSKEY-MARTENS CLOSED CUP FLASH POINT TESTER. ANOTHER METHOD OF DETERMINING THE FLASH POINT OF A WASTE IS TO REVIEW THE MATERIAL SAFETY DATA SHEET, WHICH CAN BE OBTAINED FROM THE MANUFACTURER OR DISTRIBUTOR OF THE MATERIAL. LACQUER THINNER IS AN EXAMPLE OF A COMMONLY USED SOLVENT WHICH WOULD BE CONSIDERED AS IGNITABLE HAZARDOUS WASTE.

. Waste code: D002  
. Waste name: A WASTE WHICH HAS A PH OF LESS THAN 2 OR GREATER THAN 12.5 IS CONSIDERED TO BE A CORROSIVE HAZARDOUS WASTE. SODIUM HYDROXIDE, A CAUSTIC SOLUTION WITH A HIGH PH, IS OFTEN USED BY INDUSTRIES TO CLEAN OR DEGREASE PARTS. HYDROCHLORIC ACID, A SOLUTION WITH A LOW PH, IS USED BY MANY INDUSTRIES TO CLEAN METAL PARTS PRIOR TO PAINTING. WHEN THESE CAUSTIC OR ACID SOLUTIONS BECOME CONTAMINATED AND MUST BE DISPOSED, THE WASTE WOULD BE A CORROSIVE HAZARDOUS WASTE.

. Waste code: D007  
. Waste name: CHROMIUM

. Waste code: D010  
. Waste name: SELENIUM

Map ID  
Direction  
Distance  
Elevation

MAP FINDINGS

Site

Database(s)

EDR ID Number  
EPA ID Number

**CVS PHARMACY 4094 (Continued)**

**1014952705**

- . Waste code: P001
- . Waste name: 2H-1-BENZOPYRAN-2-ONE, 4-HYDROXY-3-(3-OXO-1-PHENYLBUTYL)-, & SALTS, WHEN PRESENT AT CONCENTRATIONS GREATER THAN 0.3%
  
- . Waste code: P075
- . Waste name: NICOTINE, & SALTS
  
- . Waste code: U002
- . Waste name: ACETONE (I)

Historical Generators:

Date form received by agency: 03/01/2013

Site name: CVS PHARMACY 4094

Classification: Large Quantity Generator

- . Waste code: D001
- . Waste name: IGNITABLE HAZARDOUS WASTES ARE THOSE WASTES WHICH HAVE A FLASHPOINT OF LESS THAN 140 DEGREES FAHRENHEIT AS DETERMINED BY A PENSKY-MARTENS CLOSED CUP FLASH POINT TESTER. ANOTHER METHOD OF DETERMINING THE FLASH POINT OF A WASTE IS TO REVIEW THE MATERIAL SAFETY DATA SHEET, WHICH CAN BE OBTAINED FROM THE MANUFACTURER OR DISTRIBUTOR OF THE MATERIAL. LACQUER THINNER IS AN EXAMPLE OF A COMMONLY USED SOLVENT WHICH WOULD BE CONSIDERED AS IGNITABLE HAZARDOUS WASTE.
  
- . Waste code: D002
- . Waste name: A WASTE WHICH HAS A PH OF LESS THAN 2 OR GREATER THAN 12.5 IS CONSIDERED TO BE A CORROSIVE HAZARDOUS WASTE. SODIUM HYDROXIDE, A CAUSTIC SOLUTION WITH A HIGH PH, IS OFTEN USED BY INDUSTRIES TO CLEAN OR DEGREASE PARTS. HYDROCHLORIC ACID, A SOLUTION WITH A LOW PH, IS USED BY MANY INDUSTRIES TO CLEAN METAL PARTS PRIOR TO PAINTING. WHEN THESE CAUSTIC OR ACID SOLUTIONS BECOME CONTAMINATED AND MUST BE DISPOSED, THE WASTE WOULD BE A CORROSIVE HAZARDOUS WASTE.
  
- . Waste code: D010
- . Waste name: SELENIUM
  
- . Waste code: P001
- . Waste name: 2H-1-BENZOPYRAN-2-ONE, 4-HYDROXY-3-(3-OXO-1-PHENYLBUTYL)-, & SALTS, WHEN PRESENT AT CONCENTRATIONS GREATER THAN 0.3%
  
- . Waste code: P075
- . Waste name: NICOTINE, & SALTS
  
- . Waste code: P081
- . Waste name: NITROGLYCERINE (R)
  
- . Waste code: P188
- . Waste name: BENZOIC ACID, 2-HYDROXY-, COMPD. WITH (3AS-CIS)-1,2,3,3A,8,8A-HEXAHYDRO-1,3A,8-TRIMETHYLPYRROLO[2,3-

Date form received by agency: 05/01/2012

Site name: CVS PHARMACY 4094

Classification: Conditionally Exempt Small Quantity Generator

- . Waste code: D001
- . Waste name: IGNITABLE HAZARDOUS WASTES ARE THOSE WASTES WHICH HAVE A FLASHPOINT OF LESS THAN 140 DEGREES FAHRENHEIT AS DETERMINED BY A PENSKY-MARTENS



Map ID  
Direction  
Distance  
Elevation

MAP FINDINGS

Site

Database(s)

EDR ID Number  
EPA ID Number

CVS PHARMACY 4094 (Continued)

1014952705

CLOSED CUP FLASH POINT TESTER. ANOTHER METHOD OF DETERMINING THE FLASH POINT OF A WASTE IS TO REVIEW THE MATERIAL SAFETY DATA SHEET, WHICH CAN BE OBTAINED FROM THE MANUFACTURER OR DISTRIBUTOR OF THE MATERIAL. LACQUER THINNER IS AN EXAMPLE OF A COMMONLY USED SOLVENT WHICH WOULD BE CONSIDERED AS IGNITABLE HAZARDOUS WASTE.

- . Waste code: D002
- . Waste name: A WASTE WHICH HAS A PH OF LESS THAN 2 OR GREATER THAN 12.5 IS CONSIDERED TO BE A CORROSIVE HAZARDOUS WASTE. SODIUM HYDROXIDE, A CAUSTIC SOLUTION WITH A HIGH PH, IS OFTEN USED BY INDUSTRIES TO CLEAN OR DEGREASE PARTS. HYDROCHLORIC ACID, A SOLUTION WITH A LOW PH, IS USED BY MANY INDUSTRIES TO CLEAN METAL PARTS PRIOR TO PAINTING. WHEN THESE CAUSTIC OR ACID SOLUTIONS BECOME CONTAMINATED AND MUST BE DISPOSED, THE WASTE WOULD BE A CORROSIVE HAZARDOUS WASTE.
  
- . Waste code: P001
- . Waste name: 2H-1-BENZOPYRAN-2-ONE, 4-HYDROXY-3-(3-OXO-1-PHENYLBUTYL)-, & SALTS, WHEN PRESENT AT CONCENTRATIONS GREATER THAN 0.3%
  
- . Waste code: P042
- . Waste name: 1,2-BENZENEDIOL, 4-[1-HYDROXY-2-(METHYLAMINO)ETHYL]-, (R)-
  
- . Waste code: P075
- . Waste name: NICOTINE, & SALTS
  
- . Waste code: P081
- . Waste name: NITROGLYCERINE (R)

Biennial Reports:

Last Biennial Reporting Year: 2017

Annual Waste Handled:

- Waste code: D001
- Waste name: IGNITABLE HAZARDOUS WASTES ARE THOSE WASTES WHICH HAVE A FLASHPOINT OF LESS THAN 140 DEGREES FAHRENHEIT AS DETERMINED BY A PENSKEY-MARTENS CLOSED CUP FLASH POINT TESTER. ANOTHER METHOD OF DETERMINING THE FLASH POINT OF A WASTE IS TO REVIEW THE MATERIAL SAFETY DATA SHEET, WHICH CAN BE OBTAINED FROM THE MANUFACTURER OR DISTRIBUTOR OF THE MATERIAL. LACQUER THINNER IS AN EXAMPLE OF A COMMONLY USED SOLVENT WHICH WOULD BE CONSIDERED AS IGNITABLE HAZARDOUS WASTE.
  
- Amount (Lbs): 118
  
- Waste code: D002
- Waste name: A WASTE WHICH HAS A PH OF LESS THAN 2 OR GREATER THAN 12.5 IS CONSIDERED TO BE A CORROSIVE HAZARDOUS WASTE. SODIUM HYDROXIDE, A CAUSTIC SOLUTION WITH A HIGH PH, IS OFTEN USED BY INDUSTRIES TO CLEAN OR DEGREASE PARTS. HYDROCHLORIC ACID, A SOLUTION WITH A LOW PH, IS USED BY MANY INDUSTRIES TO CLEAN METAL PARTS PRIOR TO PAINTING. WHEN THESE CAUSTIC OR ACID SOLUTIONS BECOME CONTAMINATED AND MUST BE DISPOSED, THE WASTE WOULD BE A CORROSIVE HAZARDOUS WASTE.
  
- Amount (Lbs): 8
  
- Waste code: D007
- Waste name: CHROMIUM
- Amount (Lbs): 35
  
- Waste code: D010

Map ID  
 Direction  
 Distance  
 Elevation

MAP FINDINGS

Site

Database(s)

EDR ID Number  
 EPA ID Number

**CVS PHARMACY 4094 (Continued)**

**1014952705**

Waste name:	SELENIUM
Amount (Lbs):	35
Waste code:	P001
Waste name:	2H-1-BENZOPYRAN-2-ONE, 4-HYDROXY-3-(3-OXO-1-PHENYLBUTYL)-, & SALTS, WHEN PRESENT AT CONCENTRATIONS GREATER THAN 0.3%
Amount (Lbs):	31
Waste code:	P075
Waste name:	NICOTINE, & SALTS
Amount (Lbs):	27
Waste code:	U002
Waste name:	ACETONE (l)
Amount (Lbs):	73
Violation Status:	No violations found

**J49  
 WNW  
 1/8-1/4  
 0.193 mi.  
 1019 ft.**

**ILL DEPT OF TRANSPORTATION  
 1 S KEDZIE AVE  
 CHICAGO, IL**

**TANKS S121840364  
 N/A**

**Site 4 of 4 in cluster J**

**Relative:  
 Higher  
 Actual:  
 599 ft.**

**CHICAGO TANKS:**

Facility ID:	2036525
Tank Type:	UNDERGROUND STORAGE TANK
Owner:	See Environmental Permit Dataset
Tank ID:	2
Tank Material:	Not reported
Tank Construction:	Not reported
Substance:	HEATING OI
Tank Capacity:	1000
Install Date:	Not reported
Removal Date:	Not reported
Last Used Date:	Not reported
Comments:	I-55 S KEDZIE, REMOVED 6/13/97, Historic data from former Dept. of Environment [ Associated Permit Numbers: 102867; ]
Data Source:	DEPT. OF PUBLIC HEALTH
Latitude:	41.881
Longitude:	-87.706146
Facility ID:	2036525
Tank Type:	UNDERGROUND STORAGE TANK
Owner:	See Environmental Permit Dataset
Tank ID:	3
Tank Material:	Not reported
Tank Construction:	Not reported
Substance:	NEW OIL
Tank Capacity:	1500
Install Date:	Not reported
Removal Date:	Not reported
Last Used Date:	Not reported
Comments:	I-55 S KEDZIE, REMOVED 6/13/97, Historic data from former Dept. of Environment [ Associated Permit Numbers: 102867; ]
Data Source:	DEPT. OF PUBLIC HEALTH
Latitude:	41.881
Longitude:	-87.706146

Map ID  
 Direction  
 Distance  
 Elevation

MAP FINDINGS

Site

Database(s)

EDR ID Number  
 EPA ID Number

**ILL DEPT OF TRANSPORTATION (Continued)**

**S121840364**

Facility ID: 2036525  
 Tank Type: UNDERGROUND STORAGE TANK  
 Owner: See Environmental Permit Dataset  
 Tank ID: 1  
 Tank Material: Not reported  
 Tank Construction: Not reported  
 Substance: HEATING OI  
 Tank Capacity: 10000  
 Install Date: Not reported  
 Removal Date: Not reported  
 Last Used Date: Not reported  
 Comments: I-55 S KEDZIE, TO BE REMOVED, Historic data from former Dept. of Environment [ Associated Permit Numbers: 102867; ]  
 Data Source: DEPT. OF PUBLIC HEALTH  
 Latitude: 41.881  
 Longitude: -87.706146

**L50**  
**South**  
**1/8-1/4**  
**0.195 mi.**  
**1030 ft.**

**N/G (SEE 3000-10 W. VAN BUREN)**  
**334 S SACRAMENTO AVE**  
**CHICAGO, IL**

**TANKS S121829446**  
**N/A**

**Site 1 of 14 in cluster L**

**Relative:**  
**Lower**  
**Actual:**  
**594 ft.**

**CHICAGO TANKS:**  
 Facility ID: 0334SAC1994-11-04  
 Tank Type: UNDERGROUND STORAGE TANK  
 Owner: Not reported  
 Tank ID: Not reported  
 Tank Material: Not reported  
 Tank Construction: Not reported  
 Substance: Not reported  
 Tank Capacity: Not reported  
 Install Date: 11/04/1994  
 Removal Date: Not reported  
 Last Used Date: Not reported  
 Comments: WORK BY: N/A; SEE 3000-10 W VAN BUREN  
 Data Source: HISTORIC DEPT. OF BUILDINGS  
 Latitude: Not reported  
 Longitude: Not reported

**M51**  
**ENE**  
**1/8-1/4**  
**0.197 mi.**  
**1039 ft.**

**CHICAGO, CITY OF**  
**2837 W 5TH AVE**  
**CHICAGO, IL 60612**

**RCRA-SQG 1010563638**  
**ILR000150466**

**Site 1 of 3 in cluster M**

**Relative:**  
**Lower**  
**Actual:**  
**596 ft.**

**RCRA-SQG:**  
 Date form received by agency: 11/15/2007  
 Facility name: CHICAGO, CITY OF  
 Facility address: 2837 W 5TH AVE  
 CHICAGO, IL 60612  
 EPA ID: ILR000150466  
 Mailing address: 30 N LASALLE 25TH FLR  
 CHICAGO, IL 60602  
 Contact: KEVIN SCHNOES  
 Contact address: Not reported

Map ID  
Direction  
Distance  
Elevation

MAP FINDINGS

Site

Database(s)

EDR ID Number  
EPA ID Number

**CHICAGO, CITY OF (Continued)**

**1010563638**

Contact country: Not reported  
Contact telephone: US  
Contact telephone: 312-744-4034  
Contact email: Not reported  
EPA Region: 05  
Classification: Small Small Quantity Generator  
Description: Handler: generates more than 100 and less than 1000 kg of hazardous waste during any calendar month and accumulates less than 6000 kg of hazardous waste at any time; or generates 100 kg or less of hazardous waste during any calendar month, and accumulates more than 1000 kg of hazardous waste at any time

Owner/Operator Summary:

Owner/operator name: CITY OF CHICAGO  
Owner/operator address: Not reported  
Not reported  
Owner/operator country: Not reported  
Owner/operator telephone: Not reported  
Owner/operator email: Not reported  
Owner/operator fax: Not reported  
Owner/operator extension: Not reported  
Legal status: Municipal  
Owner/Operator Type: Owner  
Owner/Op start date: 11/15/2007  
Owner/Op end date: Not reported

Owner/operator name: CITY OF CHICAGO  
Owner/operator address: Not reported  
Not reported  
Owner/operator country: Not reported  
Owner/operator telephone: Not reported  
Owner/operator email: Not reported  
Owner/operator fax: Not reported  
Owner/operator extension: Not reported  
Legal status: Municipal  
Owner/Operator Type: Operator  
Owner/Op start date: 11/15/2007  
Owner/Op end date: Not reported

Handler Activities Summary:

U.S. importer of hazardous waste: No  
Mixed waste (haz. and radioactive): No  
Recycler of hazardous waste: No  
Transporter of hazardous waste: No  
Treater, storer or disposer of HW: No  
Underground injection activity: No  
On-site burner exemption: No  
Furnace exemption: No  
Used oil fuel burner: No  
Used oil processor: No  
User oil refiner: No  
Used oil fuel marketer to burner: No  
Used oil Specification marketer: No  
Used oil transfer facility: No  
Used oil transporter: No

Map ID  
 Direction  
 Distance  
 Elevation

MAP FINDINGS

Site

Database(s)

EDR ID Number  
 EPA ID Number

**CHICAGO, CITY OF (Continued)**

**1010563638**

. Waste code: D001  
 . Waste name: IGNITABLE HAZARDOUS WASTES ARE THOSE WASTES WHICH HAVE A FLASHPOINT OF LESS THAN 140 DEGREES FAHRENHEIT AS DETERMINED BY A PENSKY-MARTENS CLOSED CUP FLASH POINT TESTER. ANOTHER METHOD OF DETERMINING THE FLASH POINT OF A WASTE IS TO REVIEW THE MATERIAL SAFETY DATA SHEET, WHICH CAN BE OBTAINED FROM THE MANUFACTURER OR DISTRIBUTOR OF THE MATERIAL. LACQUER THINNER IS AN EXAMPLE OF A COMMONLY USED SOLVENT WHICH WOULD BE CONSIDERED AS IGNITABLE HAZARDOUS WASTE.

Violation Status: No violations found

**L52**  
**South**  
**1/8-1/4**  
**0.197 mi.**  
**1041 ft.**

**MARATHON SERVICE STATION**  
**340 S SACRAMENTO BLVD**  
**CHICAGO, IL**  
**Site 2 of 14 in cluster L**

**TANKS S121841594**  
**N/A**

**Relative:**  
**Lower**  
**Actual:**  
**594 ft.**

CHICAGO TANKS:  
 Facility ID: 2041423  
 Tank Type: UNDERGROUND STORAGE TANK  
 Owner: See Environmental Permit Dataset  
 Tank ID: 1  
 Tank Material: FRP  
 Tank Construction: DOUBLE  
 Substance: GASOLINE-R  
 Tank Capacity: 12000  
 Install Date: 04/14/2003  
 Removal Date: Not reported  
 Last Used Date: Not reported  
 Comments: IN COMPLIANCE, Historic data from former Dept. of Environment [ Tank Leak Protection: Automatic Gauging; Tank Spill Prevention: Spill Containment Manhole; Tank Corrosion Protection: FRP; Tank Overfill Protection: Drop Tube Valve; Piping Type: Pressurized  
 Data Source: DEPT. OF PUBLIC HEALTH  
 Latitude: 41.876171  
 Longitude: -87.701089  
  
 Facility ID: 2041423  
 Tank Type: UNDERGROUND STORAGE TANK  
 Owner: See Environmental Permit Dataset  
 Tank ID: 2  
 Tank Material: FRP  
 Tank Construction: DOUBLE  
 Substance: GASOLINE-P  
 Tank Capacity: 6000  
 Install Date: 04/14/2003  
 Removal Date: Not reported  
 Last Used Date: Not reported  
 Comments: IN COMPLIANCE, Historic data from former Dept. of Environment [ Tank Leak Protection: Automatic Gauging; Tank Spill Prevention: Spill Containment Manhole; Tank Corrosion Protection: FRP; Tank Overfill Protection: Drop Tube Valve; Piping Type: Pressurized  
 Data Source: DEPT. OF PUBLIC HEALTH  
 Latitude: 41.876171  
 Longitude: -87.701089  
  
 Facility ID: 2041423  
 Tank Type: UNDERGROUND STORAGE TANK  
 Owner: See Environmental Permit Dataset

Map ID  
 Direction  
 Distance  
 Elevation

MAP FINDINGS

Site

Database(s)

EDR ID Number  
 EPA ID Number

**MARATHON SERVICE STATION (Continued)**

**S121841594**

Tank ID: 3  
 Tank Material: FRP  
 Tank Construction: DOUBLE  
 Substance: DIESEL  
 Tank Capacity: 6000  
 Install Date: 04/14/2003  
 Removal Date: Not reported  
 Last Used Date: Not reported  
 Comments: IN COMPLIANCE, Historic data from former Dept. of Environment [ Tank Leak Protection: Automatic Gauging; Tank Spill Prevention: Spill Containment Manhole; Tank Corrosion Protection: FRP; Tank Overfill Protection: Drop Tube Valve; Piping Type: Pressurized  
 Data Source: DEPT. OF PUBLIC HEALTH  
 Latitude: 41.876171  
 Longitude: -87.701089

**L53**  
**South**  
**1/8-1/4**  
**0.197 mi.**  
**1041 ft.**  
**Relative:**  
**Lower**  
**Actual:**  
**594 ft.**

**N/G (SEE 3000 -10 W. VAN BUREN)**  
**340 S SACRAMENTO AVE**  
**CHICAGO, IL**  
**Site 3 of 14 in cluster L**

**TANKS** **S121829460**  
**N/A**

**CHICAGO TANKS:**  
 Facility ID: 0340SAC1994-11-04  
 Tank Type: UNDERGROUND STORAGE TANK  
 Owner: Not reported  
 Tank ID: Not reported  
 Tank Material: Not reported  
 Tank Construction: Not reported  
 Substance: Not reported  
 Tank Capacity: Not reported  
 Install Date: 11/04/1994  
 Removal Date: Not reported  
 Last Used Date: Not reported  
 Comments: WORK BY: N/A; SEE 3000-10 W. VAN BUREN  
 Data Source: HISTORIC DEPT. OF BUILDINGS  
 Latitude: Not reported  
 Longitude: Not reported

**L54**  
**South**  
**1/8-1/4**  
**0.197 mi.**  
**1041 ft.**  
**Relative:**  
**Lower**  
**Actual:**  
**594 ft.**

**MARATHON**  
**340 S. SACRAMENTO BLVD.**  
**CHICAGO, IL 60612**  
**Site 4 of 14 in cluster L**

**UST** **U003877573**  
**N/A**

**UST:**  
 Facility ID: 2041423  
 Facility Status: ACTIVE  
**Facility Type: SELF-SERVICE STATION**  
 Owner Id: U0038238  
 Owner Name: K4M, Inc.  
 Owner Address: 340 S. Sacramento Blvd.  
 Owner City,St,Zip: Chicago, IL 60612  
 Tank Number: 1  
**Tank Status: Currently in use**

Map ID  
Direction  
Distance  
Elevation

MAP FINDINGS

Site

Database(s)

EDR ID Number  
EPA ID Number

MARATHON (Continued)

U003877573

Tank Capacity: 12000  
Tank Substance: Gasoline  
Last Used Date: Not reported  
OSFM First Notify Date: 4/14/2005  
Red Tag Issue Date: Not reported  
Install Date: 1/30/2003  
**Green Tag Decal: T003108**  
**Green Tag Issue Date: 3/7/2018**  
**Green Tag Expire Date: 12/31/2020**  
Fee Due: \$0.00  
Motor Fuel Permit Inspection Date: 3/7/2018  
Motor Fuel Permit Expiration Date: 12/31/2020  
MOTOR FUEL TYPE: SelfSrv  
Pending Nov: N  
IEMA: Not reported  
Equipment Type: Corrosion Prot - Piping  
Equipment: Fiberglass Non-Corrosive  
Last Passing Date: Not reported  
Test Expire Date: Not reported  
Removed Date: Not reported  
Abandoned Date: Not reported

Tank Number: 2  
**Tank Status: Currently in use**  
Tank Capacity: 6000  
Tank Substance: Gasoline  
Last Used Date: Not reported  
OSFM First Notify Date: 4/14/2005  
Red Tag Issue Date: Not reported  
Install Date: 1/30/2003  
**Green Tag Decal: T003108**  
**Green Tag Issue Date: 3/7/2018**  
**Green Tag Expire Date: 12/31/2020**  
Fee Due: \$0.00  
Motor Fuel Permit Inspection Date: 3/7/2018  
Motor Fuel Permit Expiration Date: 12/31/2020  
MOTOR FUEL TYPE: SelfSrv  
Pending Nov: N  
IEMA: Not reported  
Equipment Type: Corrosion Prot - Piping  
Equipment: Fiberglass Non-Corrosive  
Last Passing Date: Not reported  
Test Expire Date: Not reported  
Removed Date: Not reported  
Abandoned Date: Not reported

Tank Number: 3  
**Tank Status: Currently in use**  
Tank Capacity: 6000  
Tank Substance: Diesel Fuel  
Last Used Date: Not reported  
OSFM First Notify Date: 4/14/2005  
Red Tag Issue Date: Not reported  
Install Date: 1/30/2003  
**Green Tag Decal: T003108**

Map ID  
Direction  
Distance  
Elevation

MAP FINDINGS

Site

Database(s)

EDR ID Number  
EPA ID Number

**MARATHON (Continued)**

**U003877573**

**Green Tag Issue Date:** 3/7/2018  
**Green Tag Expire Date:** 12/31/2020  
Fee Due: \$0.00  
Motor Fuel Permit Inspection Date: 3/7/2018  
Motor Fuel Permit Expiration Date: 12/31/2020  
MOTOR FUEL TYPE: SelfSrv  
Pending Nov: N  
IEMA: Not reported  
Equipment Type: Corrosion Prot - Piping  
Equipment: Fiberglass Non-Corrosive  
Last Passing Date: Not reported  
Test Expire Date: Not reported  
Removed Date: Not reported  
Abandoned Date: Not reported

**H55**  
**ENE**  
1/8-1/4  
0.198 mi.  
1044 ft.

**THE EVANGELICAL ALLIANCE MUSEUM**  
**2839 W MADISON ST**  
**CHICAGO, IL**

**TANKS** **S121846787**  
**N/A**

**Site 8 of 8 in cluster H**

**Relative:**  
**Lower**  
**Actual:**  
**596 ft.**

**CHICAGO TANKS:**  
Facility ID: 2839MCL1951-04-16  
Tank Type: UNDERGROUND STORAGE TANK  
Owner: Not reported  
Tank ID: Not reported  
Tank Material: Not reported  
Tank Construction: Not reported  
Substance: Not reported  
Tank Capacity: Not reported  
Install Date: 04/16/1951  
Removal Date: Not reported  
Last Used Date: Not reported  
Comments: WORK BY: ELSTON METAL TANKS; INSTALL 1-2.9K F.O.  
Data Source: HISTORIC DEPT. OF BUILDINGS  
Latitude: 41.881085  
Longitude: -87.697933

**K56**  
**WSW**  
1/8-1/4  
0.200 mi.  
1058 ft.

**FORMER SHELL SERVICE STATION**  
**228 S. KEDZIE/JACKSON**  
**CHICAGO, IL 60612**

**UST** **U001629908**  
**N/A**

**Site 5 of 10 in cluster K**

**Relative:**  
**Higher**  
**Actual:**  
**597 ft.**

**UST:**  
Facility ID: 2032551  
Facility Status: CLOSED  
**Facility Type:** **COMMERCIAL / RETAIL**  
Owner Id: U0013849  
Owner Name: Shell Oil Products  
Owner Address: P.O. Box 2099 Two Shell Plaza  
Owner City,St,Zip: Houston, TX 77252  
  
Tank Number: 1  
**Tank Status:** **Removed**  
Tank Capacity: 6000



Map ID  
Direction  
Distance  
Elevation

MAP FINDINGS

Site

Database(s)

EDR ID Number  
EPA ID Number

FORMER SHELL SERVICE STATION (Continued)

U001629908

Tank Substance: Gasoline  
Last Used Date: 1/1/1979  
OSFM First Notify Date: 9/21/1993  
Red Tag Issue Date: Not reported  
Install Date: 1/1/1960  
**Green Tag Decal: Not reported**  
**Green Tag Issue Date: Not reported**  
**Green Tag Expire Date: Not reported**  
Fee Due: \$0.00  
Motor Fuel Permit Inspection Date: Not reported  
Motor Fuel Permit Expiration Date: Not reported  
MOTOR FUEL TYPE: Not reported  
Pending Nov: N  
IEMA: 00-0272,01-1436  
Equipment Type: Not reported  
Equipment: Not reported  
Last Passing Date: Not reported  
Test Expire Date: Not reported  
Removed Date: 10/13/1993  
Abandoned Date: Not reported

Tank Number: 2  
**Tank Status: Removed**  
Tank Capacity: 5000  
Tank Substance: Gasoline  
Last Used Date: 1/1/1979  
OSFM First Notify Date: 9/21/1993  
Red Tag Issue Date: Not reported  
Install Date: 1/1/1960  
**Green Tag Decal: Not reported**  
**Green Tag Issue Date: Not reported**  
**Green Tag Expire Date: Not reported**  
Fee Due: \$0.00  
Motor Fuel Permit Inspection Date: Not reported  
Motor Fuel Permit Expiration Date: Not reported  
MOTOR FUEL TYPE: Not reported  
Pending Nov: N  
IEMA: 00-0272,01-1436  
Equipment Type: Not reported  
Equipment: Not reported  
Last Passing Date: Not reported  
Test Expire Date: Not reported  
Removed Date: 10/13/1993  
Abandoned Date: Not reported

Tank Number: 3  
**Tank Status: Removed**  
Tank Capacity: 4000  
Tank Substance: Gasoline  
Last Used Date: 1/1/1979  
OSFM First Notify Date: 9/21/1993  
Red Tag Issue Date: Not reported  
Install Date: 1/1/1960  
**Green Tag Decal: Not reported**  
**Green Tag Issue Date: Not reported**

Map ID  
Direction  
Distance  
Elevation

MAP FINDINGS

Site

Database(s)

EDR ID Number  
EPA ID Number

**FORMER SHELL SERVICE STATION (Continued)**

**U001629908**

**Green Tag Expire Date:** Not reported  
Fee Due: \$0.00  
Motor Fuel Permit Inspection Date: Not reported  
Motor Fuel Permit Expiration Date: Not reported  
MOTOR FUEL TYPE: Not reported  
Pending Nov: N  
IEMA: 00-0272,01-1436  
Equipment Type: Not reported  
Equipment: Not reported  
Last Passing Date: Not reported  
Test Expire Date: Not reported  
Removed Date: 10/13/1993  
Abandoned Date: Not reported

Tank Number: 4  
**Tank Status:** Removed  
Tank Capacity: 550  
Tank Substance: Used Oil  
Last Used Date: 1/1/1979  
OSFM First Notify Date: 9/21/1993  
Red Tag Issue Date: Not reported  
Install Date: 1/1/1960  
**Green Tag Decal:** Not reported  
**Green Tag Issue Date:** Not reported  
**Green Tag Expire Date:** Not reported  
Fee Due: \$0.00  
Motor Fuel Permit Inspection Date: Not reported  
Motor Fuel Permit Expiration Date: Not reported  
MOTOR FUEL TYPE: Not reported  
Pending Nov: N  
IEMA: Not reported  
Equipment Type: Not reported  
Equipment: Not reported  
Last Passing Date: Not reported  
Test Expire Date: Not reported  
Removed Date: 8/24/2001  
Abandoned Date: Not reported

Tank Number: 5  
**Tank Status:** Does Not Exist  
Tank Capacity: 0  
Tank Substance: None  
Last Used Date: Not reported  
OSFM First Notify Date: Not reported  
Red Tag Issue Date: Not reported  
Install Date: Not reported  
**Green Tag Decal:** Not reported  
**Green Tag Issue Date:** Not reported  
**Green Tag Expire Date:** Not reported  
Fee Due: Not reported  
Motor Fuel Permit Inspection Date: Not reported  
Motor Fuel Permit Expiration Date: Not reported  
MOTOR FUEL TYPE: Not reported  
Pending Nov: N  
IEMA: Not reported

Map ID  
Direction  
Distance  
Elevation

MAP FINDINGS

Site

Database(s)

EDR ID Number  
EPA ID Number

FORMER SHELL SERVICE STATION (Continued)

U001629908

Equipment Type: Not reported  
Equipment: Not reported  
Last Passing Date: Not reported  
Test Expire Date: Not reported  
Removed Date: Not reported  
Abandoned Date: Not reported

Tank Number: 6  
**Tank Status:** **Removed**  
Tank Capacity: 1000  
Tank Substance: Heating Oil  
Last Used Date: 11/1/1993  
OSFM First Notify Date: 2/25/2003  
Red Tag Issue Date: Not reported  
Install Date: 1/1/1960  
**Green Tag Decal:** **Not reported**  
**Green Tag Issue Date:** **Not reported**  
**Green Tag Expire Date:** **Not reported**  
Fee Due: \$0.00  
Motor Fuel Permit Inspection Date: Not reported  
Motor Fuel Permit Expiration Date: Not reported  
MOTOR FUEL TYPE: Not reported  
Pending Nov: N  
IEMA: Not reported  
Equipment Type: Not reported  
Equipment: Not reported  
Last Passing Date: Not reported  
Test Expire Date: Not reported  
Removed Date: 8/24/2001  
Abandoned Date: Not reported

Tank Number: 7  
**Tank Status:** **Removed**  
Tank Capacity: 1000  
Tank Substance: Heating Oil  
Last Used Date: 12/31/1973  
OSFM First Notify Date: 2/25/2003  
Red Tag Issue Date: Not reported  
Install Date: 1/1/1973  
**Green Tag Decal:** **Not reported**  
**Green Tag Issue Date:** **Not reported**  
**Green Tag Expire Date:** **Not reported**  
Fee Due: Not reported  
Motor Fuel Permit Inspection Date: Not reported  
Motor Fuel Permit Expiration Date: Not reported  
MOTOR FUEL TYPE: Not reported  
Pending Nov: N  
IEMA: Not reported  
Equipment Type: Not reported  
Equipment: Not reported  
Last Passing Date: Not reported  
Test Expire Date: Not reported  
Removed Date: 6/21/2002  
Abandoned Date: Not reported

MAP FINDINGS

Map ID  
 Direction  
 Distance  
 Elevation

Site

Database(s)

EDR ID Number  
 EPA ID Number

**L57**  
**South**  
**1/8-1/4**  
**0.201 mi.**  
**1059 ft.**

**SHELL OIL**  
**345 S SACRAMENTO AVE**  
**CHICAGO, IL**

**Site 5 of 14 in cluster L**

**TANKS** **S121829471**  
**N/A**

**Relative:** CHICAGO TANKS:  
**Lower** Facility ID: 0345SAC1965-08-02  
 Tank Type: UNDERGROUND STORAGE TANK  
**Actual:** Owner: Not reported  
**594 ft.** Tank ID: Not reported  
 Tank Material: Not reported  
 Tank Construction: Not reported  
 Substance: Not reported  
 Tank Capacity: Not reported  
 Install Date: 08/02/1965  
 Removal Date: Not reported  
 Last Used Date: Not reported  
 Comments: WORK BY: CARLSON; INSTALL 1-4K, 1-5K, 1-6K GSLN 1-1K F.O. FINAL  
 7/13/66  
 Data Source: HISTORIC DEPT. OF BUILDINGS  
 Latitude: Not reported  
 Longitude: Not reported

**L58**  
**South**  
**1/8-1/4**  
**0.201 mi.**  
**1059 ft.**

**SHELL OIL**  
**345 S SACRAMENTO AVE**  
**CHICAGO, IL**

**Site 6 of 14 in cluster L**

**TANKS** **S121829475**  
**N/A**

**Relative:** CHICAGO TANKS:  
**Lower** Facility ID: 0345SAC1994-11-04  
 Tank Type: UNDERGROUND STORAGE TANK  
**Actual:** Owner: Not reported  
**594 ft.** Tank ID: Not reported  
 Tank Material: Not reported  
 Tank Construction: Not reported  
 Substance: Not reported  
 Tank Capacity: Not reported  
 Install Date: 11/04/1994  
 Removal Date: Not reported  
 Last Used Date: Not reported  
 Comments: WORK BY: N/A; SEE 2950 -58 W. VAN BUREN  
 Data Source: HISTORIC DEPT. OF BUILDINGS  
 Latitude: Not reported  
 Longitude: Not reported

**L59**  
**South**  
**1/8-1/4**  
**0.201 mi.**  
**1059 ft.**

**SHELL OIL**  
**345 S SACRAMENTO AVE**  
**CHICAGO, IL**

**Site 7 of 14 in cluster L**

**TANKS** **S121829472**  
**N/A**

**Relative:** CHICAGO TANKS:  
**Lower** Facility ID: 0345SAC1968-04-24  
 Tank Type: UNDERGROUND STORAGE TANK  
**Actual:** Owner: Not reported  
**594 ft.** Tank ID: Not reported

Map ID  
 Direction  
 Distance  
 Elevation

MAP FINDINGS

Site

Database(s)

EDR ID Number  
 EPA ID Number

**SHELL OIL (Continued)**

**S121829472**

Tank Material:	Not reported
Tank Construction:	Not reported
Substance:	Not reported
Tank Capacity:	Not reported
Install Date:	04/24/1968
Removal Date:	Not reported
Last Used Date:	Not reported
Comments:	WORK BY: H. M. BOLES & SONS; REMOVE 1-4K, 1-5K, & 1-6K INSPECT 2-8K GAL FBGLS GSLN 6/30
Data Source:	HISTORIC DEPT. OF BUILDINGS
Latitude:	Not reported
Longitude:	Not reported

**L60**  
 South  
 1/8-1/4  
 0.201 mi.  
 1059 ft.

**SHELL OIL**  
**345 S SACRAMENTO AVE**  
**CHICAGO, IL**

**TANKS S121829473**  
**N/A**

**Site 8 of 14 in cluster L**

**Relative:**  
**Lower**  
**Actual:**  
**594 ft.**

CHICAGO TANKS:	
Facility ID:	0345SAC1970-03-31
Tank Type:	UNDERGROUND STORAGE TANK
Owner:	Not reported
Tank ID:	Not reported
Tank Material:	Not reported
Tank Construction:	Not reported
Substance:	Not reported
Tank Capacity:	Not reported
Install Date:	03/31/1970
Removal Date:	Not reported
Last Used Date:	Not reported
Comments:	WORK BY: SHEFFIELD CONSTRUCTION; INSPECT 1-8K GAL FBGLS GSLN FINAL 6/5/70
Data Source:	HISTORIC DEPT. OF BUILDINGS
Latitude:	Not reported
Longitude:	Not reported

**L61**  
 South  
 1/8-1/4  
 0.201 mi.  
 1059 ft.

**SHELL OIL**  
**345 S SACRAMENTO AVE**  
**CHICAGO, IL**

**TANKS S121829474**  
**N/A**

**Site 9 of 14 in cluster L**

**Relative:**  
**Lower**  
**Actual:**  
**594 ft.**

CHICAGO TANKS:	
Facility ID:	0345SAC1981-05-06
Tank Type:	UNDERGROUND STORAGE TANK
Owner:	Not reported
Tank ID:	Not reported
Tank Material:	Not reported
Tank Construction:	Not reported
Substance:	Not reported
Tank Capacity:	Not reported
Install Date:	05/06/1981
Removal Date:	Not reported
Last Used Date:	Not reported
Comments:	WORK BY: PREMIER PETROLEUM; REMOVE 3-8K GSLN, REMAIN 1-1K F.O. & 1-550

Map ID  
 Direction  
 Distance  
 Elevation

MAP FINDINGS

Site

Database(s)

EDR ID Number  
 EPA ID Number

**SHELL OIL (Continued)**

**S121829474**

Data Source: W.O. FIN 10/5/81  
 Historic Dept. OF BUILDINGS  
 Latitude: Not reported  
 Longitude: Not reported

**N62**  
**SSW**  
**1/8-1/4**  
**0.203 mi.**  
**1072 ft.**

**EMERGENCY OVERHEAD DOOR**  
**362 SOUTH ALBANY AVENUE**  
**CHICAGO, IL 60612**

**LUST S109027247**  
**N/A**

**Site 1 of 2 in cluster N**

**Relative:**  
**Lower**  
**Actual:**  
**595 ft.**

**LUST:**  
 Incident Num: 20080605  
 IL EPA Id: 316275312  
 Product: Other Petroleum  
 IEMA Date: 2008-05-05  
 Project Manager: Hawbaker  
 Project Manager Phone: (217) 782-5713  
 Email: Carol.Hawbaker@illinois.gov  
 PRP Name: Emergency Overhead Door  
 PRP Contact: Mary Lou Schuster-Deweirdt  
 PRP Address: 1622 Leabrook Lane  
 PRP City,St,Zip: Wheaton, IL 60189  
 PRP Phone: 6306971520  
 Site Classification: Not reported  
 Section 57.5(g) Letter: Not reported  
 Date Section 57.5(g) Letter: Not reported  
 Non LUST Determination Letter: 2008-10-02  
 20 Report Received: 2008-07-11  
 45 Report Received: 2008-07-11  
**NFA/NFR Letter: Not reported**  
 NFR Date Recorded: Not reported

**M63**  
**ENE**  
**1/8-1/4**  
**0.210 mi.**  
**1107 ft.**

**AMERICAN DELIALMANIA COMPANY**  
**3829 W FIFTH AVE**  
**CHICAGO, IL**

**TANKS S121851009**  
**N/A**

**Site 2 of 3 in cluster M**

**Relative:**  
**Lower**  
**Actual:**  
**596 ft.**

**CHICAGO TANKS:**  
 Facility ID: 3829W5T1946-11-01  
 Tank Type: UNDERGROUND STORAGE TANK  
 Owner: Not reported  
 Tank ID: Not reported  
 Tank Material: Not reported  
 Tank Construction: Not reported  
 Substance: Not reported  
 Tank Capacity: Not reported  
 Install Date: 11/01/1946  
 Removal Date: Not reported  
 Last Used Date: Not reported  
 Comments: WORK BY: WATER TUBE BOILER & TANK; INSTALL 1-15K FUEL OIL, FINAL 3/11/47  
 Data Source: HISTORIC DEPT. OF BUILDINGS  
 Latitude: 41.880837  
 Longitude: -87.697661

MAP FINDINGS

Map ID  
Direction  
Distance  
Elevation

Site

Database(s)

EDR ID Number  
EPA ID Number

**O64**      **CALHOUN NORTH SCHOOL CAMPUS PARK**  
**ESE**      **2833 W ADAMS ST**  
**1/8-1/4**      **CHICAGO, IL 60612**  
**0.214 mi.**  
**1128 ft.**      **Site 1 of 6 in cluster O**

**UST**      **U003762862**  
**N/A**

**Relative:**      **UST:**  
**Lower**      Facility ID:      2040042  
Facility Status:      EXEMPT  
**Actual:**      **Facility Type:**      **NONE**  
**596 ft.**      Owner Id:      U0028539  
Owner Name:      Public Building Commission of Chicago  
Owner Address:      50 W. Washington Street, Suite 200 Richard J. Daley Center  
Owner City,St,Zip:      Chicago, IL 60602

Tank Number:      1  
**Tank Status:**      **Removed**  
Tank Capacity:      10000  
Tank Substance:      Heating Oil  
Last Used Date:      12/31/1973  
OSFM First Notify Date:      9/11/2000  
Red Tag Issue Date:      Not reported  
Install Date:      Not reported  
**Green Tag Decal:**      **Not reported**  
**Green Tag Issue Date:**      **Not reported**  
**Green Tag Expire Date:**      **Not reported**  
Fee Due:      Not reported  
Motor Fuel Permit Inspection Date:      Not reported  
Motor Fuel Permit Expiration Date:      Not reported  
MOTOR FUEL TYPE:      Not reported  
Pending Nov:      N  
IEMA:      Not reported  
Equipment Type:      Not reported  
Equipment:      Not reported  
Last Passing Date:      Not reported  
Test Expire Date:      Not reported  
Removed Date:      7/17/2000  
Abandoned Date:      Not reported

**O65**      **CALHOUN NORTH SCHOOL CAMPUS PARK**  
**ESE**      **2833 W ADAMS ST**  
**1/8-1/4**      **CHICAGO, IL**  
**0.214 mi.**  
**1128 ft.**      **Site 2 of 6 in cluster O**

**TANKS**      **S121841100**  
**N/A**

**Relative:**      **CHICAGO TANKS:**  
**Lower**      Facility ID:      2040042  
Tank Type:      UNDERGROUND STORAGE TANK  
**Actual:**      Owner:      See Environmental Permit Dataset  
**596 ft.**      Tank ID:      1  
Tank Material:      Not reported  
Tank Construction:      Not reported  
Substance:      HEATING OI  
Tank Capacity:      10000  
Install Date:      Not reported  
Removal Date:      Not reported  
Last Used Date:      Not reported  
Comments:      REMOVED 07/19/00, Historic data from former Dept. of Environment [ Associated Permit Numbers: 105699; ]  
Data Source:      DEPT. OF PUBLIC HEALTH

Map ID  
Direction  
Distance  
Elevation

MAP FINDINGS

Site

Database(s)

EDR ID Number  
EPA ID Number

**CALHOUN NORTH SCHOOL CAMPUS PARK (Continued)**

**S121841100**

Latitude: 41.878333  
Longitude: -87.697751

**P66**  
**SE**  
**1/8-1/4**  
**0.215 mi.**  
**1134 ft.**

**CITY OF CHICAGO**  
**322 S FRANCISCO AVE**  
**CHICAGO, IL**

**TANKS S121848604**  
**N/A**

**Site 1 of 2 in cluster P**

**Relative:**  
**Lower**

CHICAGO TANKS:

**Actual:**  
**595 ft.**

Facility ID: 322SFRA1963-01-23  
Tank Type: UNDERGROUND STORAGE TANK  
Owner: Not reported  
Tank ID: Not reported  
Tank Material: Not reported  
Tank Construction: Not reported  
Substance: Not reported  
Tank Capacity: Not reported  
Install Date: 01/23/1963  
Removal Date: Not reported  
Last Used Date: Not reported  
Comments: WORK BY: IRON FIREMAN; INSPECT 2-275G FUEL OIL, FINAL 11/20/63  
Data Source: HISTORIC DEPT. OF BUILDINGS  
Latitude: 41.87667  
Longitude: -87.698643

**P67**  
**SE**  
**1/8-1/4**  
**0.215 mi.**  
**1134 ft.**

**CITY OF CHICAGO**  
**322 S FRANCISCO AVE**  
**CHICAGO, IL**

**TANKS S121848605**  
**N/A**

**Site 2 of 2 in cluster P**

**Relative:**  
**Lower**

CHICAGO TANKS:

**Actual:**  
**595 ft.**

Facility ID: 322SFRA1982-01-13  
Tank Type: UNDERGROUND STORAGE TANK  
Owner: Not reported  
Tank ID: Not reported  
Tank Material: Not reported  
Tank Construction: Not reported  
Substance: Not reported  
Tank Capacity: Not reported  
Install Date: 01/13/1982  
Removal Date: Not reported  
Last Used Date: Not reported  
Comments: WORK BY: HENEGHAN WRECKING; INSPECT REMOVE 2-275G FUEL OIL, FINAL 4/14/82  
Data Source: HISTORIC DEPT. OF BUILDINGS  
Latitude: 41.87667  
Longitude: -87.698643



Map ID  
 Direction  
 Distance  
 Elevation

MAP FINDINGS

Site

Database(s)

EDR ID Number  
 EPA ID Number

**Q68**      **BAPTIST MEMORIAL SEMINARY**  
**North**    **3040 W WASHINGTON ST**  
**1/8-1/4**    **CHICAGO, IL**

**TANKS**    **S121847672**  
**N/A**

**0.216 mi.**  
**1138 ft.**    **Site 1 of 2 in cluster Q**

**Relative:**  
**Higher**

CHICAGO TANKS:

**Actual:**  
**599 ft.**

Facility ID:                    3040WAS1957-07-08  
 Tank Type:                    UNDERGROUND STORAGE TANK  
 Owner:                         Not reported  
 Tank ID:                        Not reported  
 Tank Material:                Not reported  
 Tank Construction:           Not reported  
 Substance:                    Not reported  
 Tank Capacity:                Not reported  
 Install Date:                 07/08/1957  
 Removal Date:                Not reported  
 Last Used Date:              Not reported  
 Comments:                    WORK BY: KRAHL CONSTRUCTION; INSTALL 1-5K GAL FUEL OIL UST FINAL  
                                          11/4/58  
 Data Source:                 HISTORIC DEPT. OF BUILDINGS  
 Latitude:                        Not reported  
 Longitude:                      Not reported

**Q69**      **BAPTIST MEMORIAL SEMINARY**  
**North**    **3040 W WASHINGTON ST**  
**1/8-1/4**    **CHICAGO, IL**

**TANKS**    **S121847673**  
**N/A**

**0.216 mi.**  
**1138 ft.**    **Site 2 of 2 in cluster Q**

**Relative:**  
**Higher**

CHICAGO TANKS:

**Actual:**  
**599 ft.**

Facility ID:                    3040WAS1959-01-14  
 Tank Type:                    UNDERGROUND STORAGE TANK  
 Owner:                         Not reported  
 Tank ID:                        Not reported  
 Tank Material:                Not reported  
 Tank Construction:           Not reported  
 Substance:                    Not reported  
 Tank Capacity:                Not reported  
 Install Date:                 01/14/1959  
 Removal Date:                Not reported  
 Last Used Date:              Not reported  
 Comments:                    WORK BY: SULLIVAN PUMP; INSTALL 1-3K GAL FUEL OIL UST FINAL 4/28/59  
 Data Source:                 HISTORIC DEPT. OF BUILDINGS  
 Latitude:                        Not reported  
 Longitude:                      Not reported

**L70**      **ATLANTIC RICHFIELD**  
**South**    **3000 W VAN BUREN ST**  
**1/8-1/4**    **CHICAGO, IL**

**TANKS**    **S121847401**  
**N/A**

**0.216 mi.**  
**1142 ft.**    **Site 10 of 14 in cluster L**

**Relative:**  
**Lower**

CHICAGO TANKS:

**Actual:**  
**593 ft.**

Facility ID:                    3000VAN1950-08-17  
 Tank Type:                    UNDERGROUND STORAGE TANK  
 Owner:                         Not reported  
 Tank ID:                        Not reported

Map ID  
 Direction  
 Distance  
 Elevation

MAP FINDINGS

Site

Database(s)

EDR ID Number  
 EPA ID Number

**ATLANTIC RICHFIELD (Continued)**

**S121847401**

Tank Material: Not reported  
 Tank Construction: Not reported  
 Substance: Not reported  
 Tank Capacity: Not reported  
 Install Date: 08/17/1950  
 Removal Date: Not reported  
 Last Used Date: Not reported  
 Comments: WORK BY: ERLAND PETERSON; INSTALL 1-500 GAL FUEL OIL TANK FINAL 4/4/51  
 Data Source: HISTORIC DEPT. OF BUILDINGS  
 Latitude: 41.875944  
 Longitude: -87.701361

**L71**  
**South**  
**1/8-1/4**  
**0.216 mi.**  
**1142 ft.**

**ATLANTIC RICHFIELD**  
**3000 W VAN BUREN ST**  
**CHICAGO, IL**  
**Site 11 of 14 in cluster L**

**TANKS S121847404**  
**N/A**

**Relative:**  
**Lower**  
**Actual:**  
**593 ft.**

CHICAGO TANKS:  
 Facility ID: 3000VAN1985-11-20  
 Tank Type: UNDERGROUND STORAGE TANK  
 Owner: Not reported  
 Tank ID: Not reported  
 Tank Material: Not reported  
 Tank Construction: Not reported  
 Substance: Not reported  
 Tank Capacity: Not reported  
 Install Date: 11/20/1985  
 Removal Date: Not reported  
 Last Used Date: Not reported  
 Comments: WORK BY: CARLSON & SON; REMOVE 3-8K GSLN, 1-550 W.O. & 1-1K F.O. FINAL 3/25/86  
 Data Source: HISTORIC DEPT. OF BUILDINGS  
 Latitude: 41.875944  
 Longitude: -87.701361

**L72**  
**South**  
**1/8-1/4**  
**0.216 mi.**  
**1142 ft.**

**ATLANTIC RICHFIELD**  
**3000 W VAN BUREN ST**  
**CHICAGO, IL**  
**Site 12 of 14 in cluster L**

**TANKS S121847402**  
**N/A**

**Relative:**  
**Lower**  
**Actual:**  
**593 ft.**

CHICAGO TANKS:  
 Facility ID: 3000VAN1969-09-05  
 Tank Type: UNDERGROUND STORAGE TANK  
 Owner: Not reported  
 Tank ID: Not reported  
 Tank Material: Not reported  
 Tank Construction: Not reported  
 Substance: Not reported  
 Tank Capacity: Not reported  
 Install Date: 09/05/1969  
 Removal Date: Not reported  
 Last Used Date: Not reported  
 Comments: WORK BY: STORGAARD CONSTRUCTION; REVISE B400970 INST 4-6K FBGLS GSLN, 1-1K F.O. & 1-550 W.O.

MAP FINDINGS

Map ID  
Direction  
Distance  
Elevation

Site

Database(s)

EDR ID Number  
EPA ID Number

**ATLANTIC RICHFIELD (Continued)**

**S121847402**

Data Source: HISTORIC DEPT. OF BUILDINGS  
Latitude: 41.875944  
Longitude: -87.701361

**L73**  
**South**  
**1/8-1/4**  
**0.216 mi.**  
**1142 ft.**

**ATLANTIC RICHFIELD**  
**3000 W VAN BUREN ST**  
**CHICAGO, IL**  
**Site 13 of 14 in cluster L**

**TANKS S121847403**  
**N/A**

**Relative:**  
**Lower**  
**Actual:**  
**593 ft.**

CHICAGO TANKS:  
Facility ID: 3000VAN1983-11-02  
Tank Type: UNDERGROUND STORAGE TANK  
Owner: Not reported  
Tank ID: Not reported  
Tank Material: Not reported  
Tank Construction: Not reported  
Substance: Not reported  
Tank Capacity: Not reported  
Install Date: 11/02/1983  
Removal Date: Not reported  
Last Used Date: Not reported  
Comments: WORK BY: ABD TANK & PUMP; REPLACE 4-6K W/3-8K FBGLS REMAIN 1-1K F.O. & 1-550 W.O.  
Data Source: HISTORIC DEPT. OF BUILDINGS  
Latitude: 41.875944  
Longitude: -87.701361

**L74**  
**South**  
**1/8-1/4**  
**0.216 mi.**  
**1142 ft.**

**ATLANTIC RICHFIELD**  
**3000 W VAN BUREN ST**  
**CHICAGO, IL**  
**Site 14 of 14 in cluster L**

**TANKS S121847405**  
**N/A**

**Relative:**  
**Lower**  
**Actual:**  
**593 ft.**

CHICAGO TANKS:  
Facility ID: 3000VAN1995-03-14  
Tank Type: UNDERGROUND STORAGE TANK  
Owner: Not reported  
Tank ID: Not reported  
Tank Material: Not reported  
Tank Construction: Not reported  
Substance: Not reported  
Tank Capacity: Not reported  
Install Date: 03/14/1995  
Removal Date: Not reported  
Last Used Date: Not reported  
Comments: WORK BY: N/G; SEE 334-44 S. SACRAMENTO  
Data Source: HISTORIC DEPT. OF BUILDINGS  
Latitude: 41.875944  
Longitude: -87.701361

MAP FINDINGS

Map ID Direction Distance Elevation	Site	Database(s)	EDR ID Number EPA ID Number
<b>M75</b> <b>ENE</b> <b>1/8-1/4</b> <b>0.217 mi.</b> <b>1146 ft.</b>	<b>PARKSIDE MOTORS</b> <b>2825 W FIFTH AVE</b> <b>CHICAGO, IL</b>  <b>Site 3 of 3 in cluster M</b>	<b>TANKS</b>	<b>S121846713</b> <b>N/A</b>
<b>Relative:</b> <b>Lower</b>	<b>CHICAGO TANKS:</b> Facility ID: 2825FIF1950-09-21		
<b>Actual:</b> <b>596 ft.</b>	Tank Type: UNDERGROUND STORAGE TANK Owner: Not reported Tank ID: Not reported Tank Material: Not reported Tank Construction: Not reported Substance: Not reported Tank Capacity: Not reported Install Date: 09/21/1950 Removal Date: Not reported Last Used Date: Not reported Comments: WORK BY: MID-WEST GENERAL TANK; INSTALL 1-2K GAL FUEL OIL TANK FINAL 1/18/51  Data Source: HISTORIC DEPT. OF BUILDINGS Latitude: 41.880641 Longitude: -87.697981		
<b>N76</b> <b>SSW</b> <b>1/8-1/4</b> <b>0.218 mi.</b> <b>1151 ft.</b>	<b>VERIZONE CELL SITE</b> <b>3044 W VAN BUREN ST</b> <b>CHICAGO, IL</b>  <b>Site 2 of 2 in cluster N</b>	<b>TANKS</b>	<b>S121847688</b> <b>N/A</b>
<b>Relative:</b> <b>Lower</b>	<b>CHICAGO TANKS:</b> Facility ID: 3044WVANBUR		
<b>Actual:</b> <b>595 ft.</b>	Tank Type: ABOVEGROUND STORAGE TANK Owner: VERIZON Tank ID: Not reported Tank Material: Not reported Tank Construction: DOUBLE WALL STEEL Substance: DIESEL Tank Capacity: 1-210 Install Date: Not reported Removal Date: Not reported Last Used Date: Not reported Comments: DATE OF REPORT: 06/10/2005 Data Source: HISTORIC DEPT.OF ENVIRONMENT Latitude: 41.875921 Longitude: -87.702806		
<b>77</b> <b>SSE</b> <b>1/8-1/4</b> <b>0.220 mi.</b> <b>1159 ft.</b>	<b>SEWER TECH SERVICES INC</b> <b>2936 W VAN BUREN ST</b> <b>CHICAGO, IL 60612</b>	<b>ENG CONTROLS</b> <b>INST CONTROL</b> <b>SRP</b> <b>BOL</b>	<b>S117322776</b> <b>N/A</b>
<b>Relative:</b> <b>Lower</b>	<b>ENGINEERING CONTROLS:</b> Illinois Epa Id: 316275368		
<b>Actual:</b> <b>594 ft.</b>	NFR Letter: 05/28/2015 Date NFR Recorded: 06/24/2015 Comprehensive / Focused: Focused		

Map ID  
Direction  
Distance  
Elevation

MAP FINDINGS

Site

Database(s)

EDR ID Number  
EPA ID Number

**SEWER TECH SERVICES INC (Continued)**

**S117322776**

Remediation Applicant Name: Radamas DeJesus  
RA Company: Sewer Tech Services Inc.  
RA Address: 2936 West Van Buren Street  
RA City,St,Zip: Chicago IL 60612  
Worker Caution: Yes  
Acres: 0.21  
Land Use: Residential or Industrial/Commercial  
Ground Water Use Restriction: No  
Highway Authority Agreement: No  
Ordinance: No  
Industrial - Commercial: No  
Slab on Grade: Yes  
BCT: No  
Building Slab: Yes  
Asphalt Used: No  
Concrete Used: No  
Clean Soil 3ft: No  
Clean Soil 10ft: No  
Alternate Barrier: No

**IL INSTUTIONAL CONTROL:**

Illinois EPA Id: 316275368  
NFR Letter: 05/28/2015  
Date NFR Recorded: 06/24/2015  
Comprehensive / Focused: Focused  
Remediation Applicant Name: Radamas DeJesus  
RA Company: Sewer Tech Services Inc.  
RA Address: 2936 West Van Buren Street  
RA City,St,Zip: Chicago IL 60612  
Worker Caution: Yes  
Acres: 0.21  
Land Use: Residential or Industrial/Commercial  
Ground Water Use Restriction: No  
Highway Authority Agreement: No  
Ordinance: No  
Industrial - Commercial: No  
Slab on Grade: Yes  
BCT: No  
Building Slab: Yes  
Asphalt Used: No  
Concrete Used: No  
Clean Soil 3ft: No  
Clean Soil 10ft: No  
Alternate Barrier: No

**SRP:**

IL EPA Id: 316275368  
US EPA Id: Not reported  
Longitude: -87.700213  
Latitude: 41.876211  
Contact Name: Radamas DeJesus  
Contact Address: 2936 West Van Buren Street  
Contact City,St,Zip: Chicago 60612  
Date Enrolled: 07/10/2014  
Point Of Contact: Not reported  
Consultant Company: Environment Inc.

Map ID  
 Direction  
 Distance  
 Elevation

MAP FINDINGS

Site

Database(s)

EDR ID Number  
 EPA ID Number

**SEWER TECH SERVICES INC (Continued)**

**S117322776**

Consultant Address:	Not reported
Consultant City,St,Zip:	Not reported
Proj Mgr Assigned:	Barb Conner
Sec. 4 Letter Date:	Not reported
Active:	No
Remediation Applicant Co:	Sewer Tech Services Inc.
<b>NFRDL:</b>	
Effective:	True
Land Use:	Residential or Industrial/Commercial
Ground Water Use Restriction:	No
Highway Authority A greement:	No
Ordinance:	No
Industrial - Commercial:	No
Slab on Grade:	Yes
BCT:	No
Building Slab:	Yes
Asphalt Used:	No
Concrete Used:	No
Clean Soil 3ft:	No
Clean Soil 10ft:	No
Alternate Barrier:	No
Remediation Applicant Name:	Radamas DeJesus
Remediation Applicant Company:	Sewer Tech Services Inc.
Remediation Applicant Address:	2936 West Van Buren Street
Remediation Applicant City,St,Zip:	Chicago IL 60612
Illinois EPA:	316275368
Site Name:	Sewer Tech Services Inc.
NFR Letter:	2015-05-28
NFR Letter Date Recorded:	2015-06-24
Comprehensive/Focused:	Focused
Worker Caution:	Y
Acres:	0.21

**BOL:**  
 Site Id: 170002044641  
 Inv Num: 0316275368  
 Interest Name: Sewer Tech Services Inc  
 Interest Type: BOL  
 Media Code: LAND

**K78**  
**WSW**  
**1/8-1/4**  
**0.222 mi.**  
**1173 ft.**

**MARSHAL CAMPUSE PARK**  
**3200 W JACKSON BLVD**  
**CHICAGO, IL**

**TANKS S121842684**  
**N/A**

**Site 6 of 10 in cluster K**

**Relative:**  
**Higher**  
**Actual:**  
**597 ft.**

<b>CHICAGO TANKS:</b>	
Facility ID:	2044613
Tank Type:	UNDERGROUND STORAGE TANK
Owner:	See Environmental Permit Dataset
Tank ID:	1
Tank Material:	Not reported
Tank Construction:	Not reported
Substance:	HEATING OI
Tank Capacity:	264
Install Date:	Not reported

Map ID  
 Direction  
 Distance  
 Elevation

MAP FINDINGS

Site

Database(s)

EDR ID Number  
 EPA ID Number

**MARSHAL CAMPUSE PARK (Continued)**

**S121842684**

Removal Date:	Not reported
Last Used Date:	12/31/1973
Comments:	REMOVED 11/06/2009, Historic data from former Dept. of Environment [ Associated Permit Numbers: 110058 110058; ]
Data Source:	DEPT. OF PUBLIC HEALTH
Latitude:	41.877344
Longitude:	-87.706431
Facility ID:	2044613
Tank Type:	UNDERGROUND STORAGE TANK
Owner:	See Environmental Permit Dataset
Tank ID:	2
Tank Material:	STEEL
Tank Construction:	Not reported
Substance:	WASTE OIL
Tank Capacity:	550
Install Date:	Not reported
Removal Date:	Not reported
Last Used Date:	12/31/1973
Comments:	REMOVED 01/05/2010, Historic data from former Dept. of Environment [ Associated Permit Numbers: 110101 110101; ]
Data Source:	DEPT. OF PUBLIC HEALTH
Latitude:	41.877344
Longitude:	-87.706431

**K79**  
**WSW**  
 1/8-1/4  
 0.222 mi.  
 1173 ft.

**MARSHAL CAMPUSE PARK**  
**3200 W. JACKSON**  
**CHICAGO, IL 60624**  
 Site 7 of 10 in cluster K

**UST U004149034**  
**N/A**

**Relative:**  
**Higher**  
**Actual:**  
**597 ft.**

<b>UST:</b>	
Facility ID:	2044613
Facility Status:	EXEMPT
<b>Facility Type:</b>	<b>CITY / TOWN</b>
Owner Id:	U0028313
Owner Name:	Chicago Public Schools
Owner Address:	125 S. Clark, 17th Floor
Owner City,St,Zip:	Chicago, IL 60603
Tank Number:	1
<b>Tank Status:</b>	<b>Removed</b>
Tank Capacity:	500
Tank Substance:	Heating Oil
Last Used Date:	12/31/1973
OSFM First Notify Date:	Not reported
Red Tag Issue Date:	Not reported
Install Date:	Not reported
<b>Green Tag Decal:</b>	<b>Not reported</b>
<b>Green Tag Issue Date:</b>	<b>Not reported</b>
<b>Green Tag Expire Date:</b>	<b>Not reported</b>
Fee Due:	Not reported
Motor Fuel Permit Inspection Date:	Not reported
Motor Fuel Permit Expiration Date:	Not reported
MOTOR FUEL TYPE:	Not reported
Pending Nov:	N
IEMA:	Not reported
Equipment Type:	Not reported

Map ID  
 Direction  
 Distance  
 Elevation

MAP FINDINGS

Site

Database(s)

EDR ID Number  
 EPA ID Number

**MARSHAL CAMPUSE PARK (Continued)**

**U004149034**

Equipment: Not reported  
 Last Passing Date: Not reported  
 Test Expire Date: Not reported  
 Removed Date: 11/6/2009  
 Abandoned Date: Not reported

Tank Number: 2  
**Tank Status: Removed**  
 Tank Capacity: 260  
 Tank Substance: Waste Oil  
 Last Used Date: 12/31/1973  
 OSFM First Notify Date: 4/5/2010  
 Red Tag Issue Date: Not reported  
 Install Date: Not reported  
**Green Tag Decal: Not reported**  
**Green Tag Issue Date: Not reported**  
**Green Tag Expire Date: Not reported**  
 Fee Due: Not reported  
 Motor Fuel Permit Inspection Date: Not reported  
 Motor Fuel Permit Expiration Date: Not reported  
 MOTOR FUEL TYPE: Not reported  
 Pending Nov: N  
 IEMA: Not reported  
 Equipment Type: Not reported  
 Equipment: Not reported  
 Last Passing Date: Not reported  
 Test Expire Date: Not reported  
 Removed Date: 1/5/2010  
 Abandoned Date: Not reported

**K80**  
**WSW**  
 1/8-1/4  
 0.223 mi.  
 1175 ft.

**PUBLIC BUILDING COMMISSION OF CHICAGO**  
**3201 WEST 5TH AVENUE**  
**CHICAGO, IL 60624**

**LUST S110122193**  
**N/A**

**Site 8 of 10 in cluster K**

**Relative:**  
**Higher**  
**Actual:**  
**597 ft.**

**LUST:**  
 Incident Num: 20100012  
 IL EPA Id: 316298085  
 Product: Other Petroleum  
 IEMA Date: 2010-01-05  
 Project Manager: Not reported  
 Project Manager Phone: Not reported  
 Email: Not reported  
 PRP Name: Public Building Commission of Chicago  
 PRP Contact: Ted Cagney  
 PRP Address: 50 West Washington, Room 200  
 PRP City,St,Zip: Chicago, IL 60602  
 PRP Phone: 7087126826  
 Site Classification: Not reported  
 Section 57.5(g) Letter: 734  
 Date Section 57.5(g) Letter: Not reported  
 Non LUST Determination Letter: Not reported  
 20 Report Received: Not reported  
 45 Report Received: Not reported  
**NFA/NFR Letter: Not reported**  
 NFR Date Recorded: Not reported



MAP FINDINGS

Map ID  
Direction  
Distance  
Elevation

Site

Database(s)

EDR ID Number  
EPA ID Number

**K81**  
**WSW**  
**1/8-1/4**  
**0.223 mi.**  
**1175 ft.**  
**MARSHALL CAMPUS PARK**  
**3201 W. FIFTH AVENUE**  
**CHICAGO, IL 60624**  
**Site 9 of 10 in cluster K**

**UST** **U004149045**  
**N/A**

**Relative:**  
**Higher**  
**Actual:**  
**597 ft.**

UST:  
Facility ID: 2044625  
Facility Status: EXEMPT  
**Facility Type: CITY / TOWN**  
Owner Id: U0028313  
Owner Name: Chicago Public Schools  
Owner Address: 125 S. Clark, 17th Floor  
Owner City,St,Zip: Chicago, IL 60603  
  
Tank Number: 1  
**Tank Status: Removed**  
Tank Capacity: 550  
Tank Substance: Used Oil  
Last Used Date: 12/31/1973  
OSFM First Notify Date: Not reported  
Red Tag Issue Date: Not reported  
Install Date: Not reported  
**Green Tag Decal: Not reported**  
**Green Tag Issue Date: Not reported**  
**Green Tag Expire Date: Not reported**  
Fee Due: Not reported  
Motor Fuel Permit Inspection Date: Not reported  
Motor Fuel Permit Expiration Date: Not reported  
MOTOR FUEL TYPE: Not reported  
Pending Nov: N  
IEMA: 10-0012  
Equipment Type: Not reported  
Equipment: Not reported  
Last Passing Date: Not reported  
Test Expire Date: Not reported  
Removed Date: 1/5/2010  
Abandoned Date: Not reported

**K82**  
**WSW**  
**1/8-1/4**  
**0.223 mi.**  
**1175 ft.**  
**MARSHALL CAMPUS PARK**  
**3201 W FIFTH AVE**  
**CHICAGO, IL**  
**Site 10 of 10 in cluster K**

**TANKS** **S121842687**  
**N/A**

**Relative:**  
**Higher**  
**Actual:**  
**597 ft.**

CHICAGO TANKS:  
Facility ID: 2044625  
Tank Type: UNDERGROUND STORAGE TANK  
Owner: See Environmental Permit Dataset  
Tank ID: 1  
Tank Material: Not reported  
Tank Construction: Not reported  
Substance: WASTE OIL  
Tank Capacity: 550  
Install Date: Not reported  
Removal Date: Not reported  
Last Used Date: 12/31/1973  
Comments: 3201 W FIFTH AVENUE, REMOVED 01/05/2010, Historic data from former Dept. of Environment [ Associated Permit Numbers: 110097 110097; ]  
Data Source: DEPT. OF PUBLIC HEALTH

Map ID  
Direction  
Distance  
Elevation

MAP FINDINGS

Site

Database(s)

EDR ID Number  
EPA ID Number

**MARSHALL CAMPUS PARK (Continued)**

**S121842687**

Latitude: Not reported  
Longitude: Not reported

**83**  
**WNW**  
**1/8-1/4**  
**0.223 mi.**  
**1179 ft.**

**MARTIN LUTHER KING JR. APARTMENTS**  
**3200-3347 WEST MADISON STREET**  
**CHICAGO, IL 60647**

**ENG CONTROLS**  
**INST CONTROL**  
**SRP**

**S113402163**  
**N/A**

**Relative:**  
**Higher**  
**Actual:**  
**599 ft.**

**ENGINEERING CONTROLS:**

Illinois Epa Id: 316298089  
NFR Letter: 03/17/2014  
Date NFR Recorded: 03/28/2014  
Comprehensive / Focused: Comprehensive  
Remediation Applicant Name: Cindy Stein  
RA Company: Southlawn Palms Apartments  
RA Address: 23276 South Pointe Drive  
RA City,St,Zip: Laguna Hills CA 92653  
Worker Caution: Yes  
Acres: 4.5  
Land Use: Residential or Industrial/Commercial  
Ground Water Use Restriction: Yes  
Highway Authority Agreement: No  
Ordinance: Yes  
Industrial - Commercial: No  
Slab on Grade: Yes  
BCT: No  
Building Slab: Yes  
Asphalt Used: Yes  
Concrete Used: Yes  
Clean Soil 3ft: No  
Clean Soil 10ft: No  
Alternate Barrier: Yes

**IL INSTUTIONAL CONTROL:**

Illinois EPA Id: 316298089  
NFR Letter: 03/17/2014  
Date NFR Recorded: 03/28/2014  
Comprehensive / Focused: Comprehensive  
Remediation Applicant Name: Cindy Stein  
RA Company: Southlawn Palms Apartments  
RA Address: 23276 South Pointe Drive  
RA City,St,Zip: Laguna Hills CA 92653  
Worker Caution: Yes  
Acres: 4.5  
Land Use: Residential or Industrial/Commercial  
Ground Water Use Restriction: Yes  
Highway Authority Agreement: No  
Ordinance: Yes  
Industrial - Commercial: No  
Slab on Grade: Yes  
BCT: No  
Building Slab: Yes  
Asphalt Used: Yes  
Concrete Used: Yes  
Clean Soil 3ft: No  
Clean Soil 10ft: No

Map ID  
Direction  
Distance  
Elevation

MAP FINDINGS

Site

Database(s)

EDR ID Number  
EPA ID Number

**MARTIN LUTHER KING JR. APARTMENTS (Continued)**

**S113402163**

Alternate Barrier: Yes

SRP:

IL EPA Id: 316298089  
US EPA Id: Not reported  
Longitude: -87.708956  
Latitude: 41.881174  
Contact Name: Cindy Stein  
Contact Address: 23276 South Pointe Drive  
Contact City,St,Zip: Laguna Hills 92653  
Date Enrolled: 03/29/2013  
Point Of Contact: Barbara R. Coughlin  
Consultant Company: ENVIRON International Corporation  
Consultant Address: 333 West Wacker Drive  
Consultant City,St,Zip: Chicago 60606  
Proj Mgr Assigned: Tim Zook  
Sec. 4 Letter Date: Not reported  
Active: No  
Remediation Applicant Co: Southlawn Palms Apartments

NFRDL:

Effective: True  
Land Use: Residential or Industrial/Commercial  
Ground Water Use Restriction: Yes  
Highway Authority A greement: No  
Ordinance: Yes  
Industrial - Commercial: No  
Slab on Grade: Yes  
BCT: No  
Building Slab: Yes  
Asphalt Used: Yes  
Concrete Used: Yes  
Clean Soil 3ft: No  
Clean Soil 10ft: No  
Alternate Barrier: Yes  
Remediation Applicant Name: Cindy Stein  
Remediation Applicant Company: Southlawn Palms Apartments  
Remediation Applicant Address: 23276 South Pointe Drive  
Remediation Applicant City,St,Zip: Laguna Hills CA 92653  
Illinois EPA: 316298089  
Site Name: Martin Luther King Jr. Apartments  
NFR Letter: 2014-03-17  
NFR Letter Date Recorded: 2014-03-28  
Comprehensive/Focused: Comprehensive  
Worker Caution: Y  
Acres: 4.5

MAP FINDINGS

Map ID  
 Direction  
 Distance  
 Elevation

Site

Database(s)

EDR ID Number  
 EPA ID Number

**R84**  
**WSW**  
**1/8-1/4**  
**0.224 mi.**  
**1181 ft.**

**NORTHERN TRUST COMPANY**  
**3210 W JACKSON BLVD**  
**CHICAGO, IL**

**TANKS** **S121848503**  
**N/A**

**Site 1 of 2 in cluster R**

**Relative:**  
**Higher**

CHICAGO TANKS:

**Actual:**  
**597 ft.**

Facility ID: 3210JAC1956-09-17  
 Tank Type: UNDERGROUND STORAGE TANK  
 Owner: Not reported  
 Tank ID: Not reported  
 Tank Material: Not reported  
 Tank Construction: Not reported  
 Substance: Not reported  
 Tank Capacity: Not reported  
 Install Date: 09/17/1956  
 Removal Date: Not reported  
 Last Used Date: Not reported  
 Comments: WORK BY: HOOD CONSTRUCTION; INSTALL 1-1K GAL FUEL OIL TANK FINAL 3/25/57  
 Data Source: HISTORIC DEPT. OF BUILDINGS  
 Latitude: 41.877345  
 Longitude: -87.706299

**S85**  
**West**  
**1/8-1/4**  
**0.226 mi.**  
**1191 ft.**

**CHICAGO BOARD OF EDUCATION**  
**3250 W MONROE ST**  
**CHICAGO, IL**

**TANKS** **S121848757**  
**N/A**

**Site 1 of 2 in cluster S**

**Relative:**  
**Higher**

CHICAGO TANKS:

**Actual:**  
**599 ft.**

Facility ID: 3250MON1963-05-09  
 Tank Type: UNDERGROUND STORAGE TANK  
 Owner: Not reported  
 Tank ID: Not reported  
 Tank Material: Not reported  
 Tank Construction: Not reported  
 Substance: Not reported  
 Tank Capacity: Not reported  
 Install Date: 05/09/1963  
 Removal Date: Not reported  
 Last Used Date: Not reported  
 Comments: WORK BY: ABBOTT CONSTRUCTION; INSPECT 1-5200 F.O.  
 Data Source: HISTORIC DEPT. OF BUILDINGS  
 Latitude: 41.879639  
 Longitude: -87.707196

**S86**  
**West**  
**1/8-1/4**  
**0.226 mi.**  
**1191 ft.**

**MICHAEL FARADAY SCHOOL**  
**3250 W MONROE**  
**CHICAGO, IL 60624**

**RCRA-SQG** **1001127036**  
**FINDS** **ILR000033134**  
**ECHO**

**Site 2 of 2 in cluster S**

**Relative:**  
**Higher**

RCRA-SQG:

**Actual:**  
**599 ft.**

Date form received by agency: 01/10/1997  
 Facility name: FARADAY  
 Facility address: 3250 W MONROE  
 CHICAGO, IL 60624

Map ID  
Direction  
Distance  
Elevation

MAP FINDINGS

Site

Database(s)

EDR ID Number  
EPA ID Number

**MICHAEL FARADAY SCHOOL (Continued)**

**1001127036**

EPA ID: ILR000033134  
Contact: GLORIA RICE WOOLFOLK  
Contact address: 3250 W MONROE  
CHICAGO, IL 60624  
Contact country: US  
Contact telephone: 773-534-6670  
Contact email: Not reported  
EPA Region: 05  
Classification: Small Small Quantity Generator  
Description: Handler: generates more than 100 and less than 1000 kg of hazardous waste during any calendar month and accumulates less than 6000 kg of hazardous waste at any time; or generates 100 kg or less of hazardous waste during any calendar month, and accumulates more than 1000 kg of hazardous waste at any time

**Owner/Operator Summary:**

Owner/operator name: CHICAGO PUBLIC SCHOOLS  
Owner/operator address: 1819 W PERSHING RD  
CHICAGO, IL 60609  
Owner/operator country: Not reported  
Owner/operator telephone: 773-535-7039  
Owner/operator email: Not reported  
Owner/operator fax: Not reported  
Owner/operator extension: Not reported  
Legal status: District  
Owner/Operator Type: Owner  
Owner/Op start date: Not reported  
Owner/Op end date: Not reported

**Handler Activities Summary:**

U.S. importer of hazardous waste: No  
Mixed waste (haz. and radioactive): No  
Recycler of hazardous waste: No  
Transporter of hazardous waste: No  
Treater, storer or disposer of HW: No  
Underground injection activity: No  
On-site burner exemption: No  
Furnace exemption: No  
Used oil fuel burner: No  
Used oil processor: No  
User oil refiner: No  
Used oil fuel marketer to burner: No  
Used oil Specification marketer: No  
Used oil transfer facility: No  
Used oil transporter: No

. Waste code: D008  
. Waste name: LEAD

Violation Status: No violations found

**FINDS:**

Registry ID: 110005952059

**Environmental Interest/Information System**

ACES (Illinois - Agency Compliance And Enforcement System) is the

Map ID  
 Direction  
 Distance  
 Elevation

MAP FINDINGS

Site

Database(s)

EDR ID Number  
 EPA ID Number

**MICHAEL FARADAY SCHOOL (Continued)**

**1001127036**

Illinois EPA Project to facilitate the permitting operations

RCRAInfo is a national information system that supports the Resource Conservation and Recovery Act (RCRA) program through the tracking of events and activities related to facilities that generate, transport, and treat, store, or dispose of hazardous waste. RCRAInfo allows RCRA program staff to track the notification, permit, compliance, and corrective action activities required under RCRA.

[Click this hyperlink](#) while viewing on your computer to access additional FINDS: detail in the EDR Site Report.

ECHO:

Envid: 1001127036  
 Registry ID: 110005952059  
 DFR URL: <http://echo.epa.gov/detailed-facility-report?fid=110005952059>

**87**  
**WNW**  
**1/8-1/4**  
**0.229 mi.**  
**1211 ft.**

**WILLIAM SHELDON**  
**3223 W MADISON ST**  
**CHICAGO, IL**

**TANKS S121848581**  
**N/A**

**Relative:**  
**Higher**  
**Actual:**  
**599 ft.**

CHICAGO TANKS:  
 Facility ID: 3223MAD1963-04-25  
 Tank Type: UNDERGROUND STORAGE TANK  
 Owner: Not reported  
 Tank ID: Not reported  
 Tank Material: Not reported  
 Tank Construction: Not reported  
 Substance: Not reported  
 Tank Capacity: Not reported  
 Install Date: 04/25/1963  
 Removal Date: Not reported  
 Last Used Date: Not reported  
 Comments: WORK BY: IRON FIREMAN; INSPECT 2-275 F.O.  
 Data Source: HISTORIC DEPT. OF BUILDINGS  
 Latitude: 41.880982  
 Longitude: -87.707121

**R88**  
**SW**  
**1/8-1/4**  
**0.237 mi.**  
**1250 ft.**

**CHICAGO TRANSIT AUTHORITY**  
**KEDZIE BUS GARAGE, 358 SOUTH KEDZIE AVE.**  
**CHICAGO, IL 60612**

**LUST S106526696**  
**N/A**

**Site 2 of 2 in cluster R**

**Relative:**  
**Higher**  
**Actual:**  
**597 ft.**

LUST:  
 Incident Num: 20011898  
 IL EPA Id: 316275018  
 Product: Gasoline  
 IEMA Date: 2001-11-15  
 Project Manager: Weller  
 Project Manager Phone: (217) 524-4647  
 Email: Melinda.Weller@illinois.gov  
 PRP Name: Chicago Transit Authority

Map ID  
 Direction  
 Distance  
 Elevation

MAP FINDINGS

Site

Database(s)

EDR ID Number  
 EPA ID Number

**CHICAGO TRANSIT AUTHORITY (Continued)**

**S106526696**

PRP Contact: Chuck Webber  
 PRP Address: 120 North Racine St.  
 PRP City,St,Zip: Chicago, IL 60607  
 PRP Phone: 3124327045  
 Site Classification: Not reported  
 Section 57.5(g) Letter: 732  
 Date Section 57.5(g) Letter: Not reported  
 Non LUST Determination Letter: Not reported  
 20 Report Received: 2001-12-05  
 45 Report Received: 2001-12-21  
**NFA/NFR Letter: 2006-11-06**  
 NFR Date Recorded: 2007-01-25

**89**  
**NNE**  
**1/8-1/4**  
**0.237 mi.**  
**1254 ft.**

**MIDWEST BOYS CLUB**  
**2956 W WASHINGTON ST**  
**CHICAGO, IL**

**TANKS S121847218**  
**N/A**

**Relative:**  
**Higher**

CHICAGO TANKS:

**Actual:**  
**598 ft.**

Facility ID: 2956WAS1956-12-26  
 Tank Type: UNDERGROUND STORAGE TANK  
 Owner: Not reported  
 Tank ID: Not reported  
 Tank Material: Not reported  
 Tank Construction: Not reported  
 Substance: Not reported  
 Tank Capacity: Not reported  
 Install Date: 12/26/1956  
 Removal Date: Not reported  
 Last Used Date: Not reported  
 Comments: WORK BY: NORTHWESTERN HEATING; INSTALL 1-1K F.O.  
 Data Source: HISTORIC DEPT. OF BUILDINGS  
 Latitude: Not reported  
 Longitude: Not reported

**O90**  
**ESE**  
**1/8-1/4**  
**0.240 mi.**  
**1265 ft.**

**THE FORMER MARILLAC HOUSE**  
**2822 WEST JACKSON BLVD.**  
**CHICAGO, IL 60612**

**LUST U003668664**  
**UST N/A**

**Site 3 of 6 in cluster O**

**Relative:**  
**Lower**

LUST:

**Actual:**  
**595 ft.**

Incident Num: 990508  
 IL EPA Id: 316275168  
 Product: Other Petroleum  
 IEMA Date: 1999-03-03  
 Project Manager: Emerson  
 Project Manager Phone: Not reported  
 Email: Not reported  
 PRP Name: Debra's Place  
 PRP Contact: Tiffany Sledge  
 PRP Address: 1742 North Milwaukee Ave.  
 PRP City,St,Zip: Chicago, IL 60647  
 PRP Phone: 7732920707  
 Site Classification: Not reported

Map ID  
Direction  
Distance  
Elevation

MAP FINDINGS

Site

Database(s)

EDR ID Number  
EPA ID Number

**THE FORMER MARILLAC HOUSE (Continued)**

**U003668664**

Section 57.5(g) Letter: 732  
Date Section 57.5(g) Letter: Not reported  
Non LUST Determination Letter: Not reported  
20 Report Received: 1999-03-16  
45 Report Received: 1999-05-07  
**NFA/NFR Letter: 1999-10-18**  
NFR Date Recorded: 2000-02-28

UST:

Facility ID: 2038798  
Facility Status: CLOSED  
**Facility Type: PRIVATE INSTITUTION**  
Owner Id: U0028620  
Owner Name: Deborah's Place  
Owner Address: 1742 North Milwaukee Avenue  
Owner City,St,Zip: Chicago, IL 60647

Tank Number: 1  
**Tank Status: Removed**  
Tank Capacity: 3000  
Tank Substance: Heating Oil  
Last Used Date: Not reported  
OSFM First Notify Date: Not reported  
Red Tag Issue Date: Not reported  
Install Date: Not reported  
**Green Tag Decal: Not reported**  
**Green Tag Issue Date: Not reported**  
**Green Tag Expire Date: Not reported**  
Fee Due: \$0.00  
Motor Fuel Permit Inspection Date: Not reported  
Motor Fuel Permit Expiration Date: Not reported  
MOTOR FUEL TYPE: Not reported  
Pending Nov: N  
IEMA: Not reported  
Equipment Type: Not reported  
Equipment: Not reported  
Last Passing Date: Not reported  
Test Expire Date: Not reported  
Removed Date: 2/25/1999  
Abandoned Date: Not reported

Tank Number: 2  
**Tank Status: Removed**  
Tank Capacity: 8000  
Tank Substance: Heating Oil  
Last Used Date: Not reported  
OSFM First Notify Date: Not reported  
Red Tag Issue Date: Not reported  
Install Date: Not reported  
**Green Tag Decal: Not reported**  
**Green Tag Issue Date: Not reported**  
**Green Tag Expire Date: Not reported**  
Fee Due: \$0.00  
Motor Fuel Permit Inspection Date: Not reported  
Motor Fuel Permit Expiration Date: Not reported  
MOTOR FUEL TYPE: Not reported



Map ID  
 Direction  
 Distance  
 Elevation

MAP FINDINGS

Site

Database(s)

EDR ID Number  
 EPA ID Number

**THE FORMER MARILLAC HOUSE (Continued)**

**U003668664**

Pending Nov: N  
 IEMA: Not reported  
 Equipment Type: Not reported  
 Equipment: Not reported  
 Last Passing Date: Not reported  
 Test Expire Date: Not reported  
 Removed Date: 2/25/1999  
 Abandoned Date: Not reported

**O91**  
**ESE**  
**1/8-1/4**  
**0.240 mi.**  
**1265 ft.**

**FORMER MARILLAC HOUSE**  
**2822 W JACKSON BLVD**  
**CHICAGO, IL**  
**Site 4 of 6 in cluster O**

**TANKS S121840804**  
**N/A**

**Relative:**  
**Lower**  
**Actual:**  
**595 ft.**

**CHICAGO TANKS:**

Facility ID: 2038798  
 Tank Type: UNDERGROUND STORAGE TANK  
 Owner: See Environmental Permit Dataset  
 Tank ID: 2  
 Tank Material: Not reported  
 Tank Construction: Not reported  
 Substance: HEATING OI  
 Tank Capacity: 8000  
 Install Date: Not reported  
 Removal Date: Not reported  
 Last Used Date: Not reported  
 Comments: REMOVED 02/25/99, Historic data from former Dept. of Environment [ Associated Permit Numbers: 104547; ]  
 Data Source: DEPT. OF PUBLIC HEALTH  
 Latitude: 41.877448  
 Longitude: -87.697227

Facility ID: 2038798  
 Tank Type: UNDERGROUND STORAGE TANK  
 Owner: See Environmental Permit Dataset  
 Tank ID: 1  
 Tank Material: Not reported  
 Tank Construction: Not reported  
 Substance: HEATING OI  
 Tank Capacity: 3000  
 Install Date: Not reported  
 Removal Date: Not reported  
 Last Used Date: Not reported  
 Comments: REMOVED 02/25/99, Historic data from former Dept. of Environment [ Associated Permit Numbers: 104547; ]  
 Data Source: DEPT. OF PUBLIC HEALTH  
 Latitude: 41.877448  
 Longitude: -87.697227



Map ID  
Direction  
Distance  
Elevation

MAP FINDINGS

Site

Database(s)

EDR ID Number  
EPA ID Number

**PARKSIDE MOTOR (Continued)**

**S121846646**

Tank Material: Not reported  
Tank Construction: Not reported  
Substance: Not reported  
Tank Capacity: Not reported  
Install Date: 09/21/1950  
Removal Date: Not reported  
Last Used Date: Not reported  
Comments: WORK BY: MIDWEST HEATING; INSTALL 1-2K F.O.  
Data Source: HISTORIC DEPT. OF BUILDINGS  
Latitude: 41.881088  
Longitude: -87.696992

**95**  
**ENE**  
**1/4-1/2**  
**0.265 mi.**  
**1398 ft.**

**MARATHON ASHLAND PETROLEUM**  
**101 SOUTH CALIFORNIA AVENUE**  
**CHICAGO, IL 60612**

**LUST**  
**ENG CONTROLS**  
**INST CONTROL**  
**SRP**

**S106781242**  
**N/A**

**Relative:**  
**Higher**

**LUST:**

**Actual:**  
**597 ft.**

Incident Num: 20041784  
IL EPA Id: 316275256  
Product: Gasoline, Other Petroleum  
IEMA Date: 2004-12-22  
Project Manager: Barrett  
Project Manager Phone: Not reported  
Email: Not reported  
PRP Name: Marathon Ashland Petroleum  
PRP Contact: Allen Peterson  
PRP Address: 539 South Main Street, Room 3695  
PRP City,St,Zip: Findlay, OH 45840  
PRP Phone: 4194213349  
Site Classification: Not reported  
Section 57.5(g) Letter: Not reported  
Date Section 57.5(g) Letter: Not reported  
Non LUST Determination Letter: 2005-02-14  
20 Report Received: 2005-01-03  
45 Report Received: 2005-01-24  
**NFA/NFR Letter: Not reported**  
NFR Date Recorded: Not reported

**ENGINEERING CONTROLS:**

Illinois Epa Id: 316275256  
NFR Letter: 03/23/2011  
Date NFR Recorded: 04/26/2011  
Comprehensive / Focused: Focused  
Remediation Applicant Name: Tressa Benedetti  
RA Company: Marathon Petroleum Company LLC  
RA Address: 539 South Main Street  
RA City,St,Zip: Findlay OH 45840  
Worker Caution: Yes  
Acres: 0.17  
Land Use: Industrial/Commercial  
Ground Water Use Restriction: No  
Highway Authority Agreement: No  
Ordinance: Yes  
Industrial - Commercial: Yes  
Slab on Grade: No

Map ID  
Direction  
Distance  
Elevation

MAP FINDINGS

Site

Database(s)

EDR ID Number  
EPA ID Number

**MARATHON ASHLAND PETROLEUM (Continued)**

**S106781242**

BCT: No  
Building Slab: No  
Asphalt Used: Yes  
Concrete Used: No  
Clean Soil 3ft: No  
Clean Soil 10ft: No  
Alternate Barrier: No

**IL INSTUTIONAL CONTROL:**

Illinois EPA Id: 316275256  
NFR Letter: 03/23/2011  
Date NFR Recorded: 04/26/2011  
Comprehensive / Focused: Focused  
Remediation Applicant Name: Tressa Benedetti  
RA Company: Marathon Petroleum Company LLC  
RA Address: 539 South Main Street  
RA City,St,Zip: Findlay OH 45840  
Worker Caution: Yes  
Acres: 0.17  
Land Use: Industrial/Commercial  
Ground Water Use Restriction: No  
Highway Authority Agreement: No  
Ordinance: Yes  
Industrial - Commercial: Yes  
Slab on Grade: No  
BCT: No  
Building Slab: No  
Asphalt Used: Yes  
Concrete Used: No  
Clean Soil 3ft: No  
Clean Soil 10ft: No  
Alternate Barrier: No

**SRP:**

IL EPA Id: 316275256  
US EPA Id: Not reported  
Longitude: -87.695866  
Latitude: 41.879852  
Contact Name: Tressa Benedetti  
Contact Address: 539 South Main Street  
Contact City,St,Zip: Findlay 45840  
Date Enrolled: 12/13/2005  
Point Of Contact: William Schaefer P.E.  
Consultant Company: Practical Environmental Consultants Inc.  
Consultant Address: 1305 Remington Road  
Consultant City,St,Zip: Schaumburg 60173  
Proj Mgr Assigned: Pratap Mehra  
Sec. 4 Letter Date: Not reported  
Active: No  
Remediation Applicant Co: Marathon Petroleum Company LLC

**NFRDL:**

Effective: True  
Land Use: Industrial/Commercial  
Ground Water Use Restriction: No  
Highway Authority A greement: No  
Ordinance: Yes

Map ID  
 Direction  
 Distance  
 Elevation

MAP FINDINGS

Site

Database(s)

EDR ID Number  
 EPA ID Number

**MARATHON ASHLAND PETROLEUM (Continued)**

**S106781242**

Industrial - Commercial:	Yes
Slab on Grade:	No
BCT:	No
Building Slab:	No
Asphalt Used:	Yes
Concrete Used:	No
Clean Soil 3ft:	No
Clean Soil 10ft:	No
Alternate Barrier:	No
Remediation Applicant Name:	Tressa Benedetti
Remediation Applicant Company:	Marathon Petroleum Company LLC
Remediation Applicant Address:	539 South Main Street
Remediation Applicant City,St,Zip:	Findlay OH 45840
Illinois EPA:	316275256
Site Name:	Marathon Ashland Petroleum
NFR Letter:	2011-03-23
NFR Letter Date Recorded:	2011-04-26
Comprehensive/Focused:	Focused
Worker Caution:	Y
Acres:	0.17

**T96**  
**WSW**  
**1/4-1/2**  
**0.275 mi.**  
**1453 ft.**

**PUBLIC BUILDING COMMISSION OF CHICAGO**  
**3236 WEST JACKSON**  
**CHICAGO, IL 60624**  
**Site 1 of 2 in cluster T**

**LUST S110062711**  
**N/A**

**Relative:**  
**Higher**  
**Actual:**  
**597 ft.**

<b>LUST:</b>	
Incident Num:	20091192
IL EPA Id:	316298084
Product:	Gasoline
IEMA Date:	2009-10-29
Project Manager:	Not reported
Project Manager Phone:	Not reported
Email:	Not reported
PRP Name:	Public Building Commission of Chicago
PRP Contact:	Richard Schleyen
PRP Address:	50 West Washington, Suite 200
PRP City,St,Zip:	Chicago, IL 60602
PRP Phone:	3127447627
Site Classification:	Not reported
Section 57.5(g) Letter:	734
Date Section 57.5(g) Letter:	Not reported
Non LUST Determination Letter:	Not reported
20 Report Received:	Not reported
45 Report Received:	Not reported
<b>NFA/NFR Letter:</b>	<b>Not reported</b>
NFR Date Recorded:	Not reported

MAP FINDINGS

Map ID  
Direction  
Distance  
Elevation

Site

Database(s)

EDR ID Number  
EPA ID Number

**U97**  
**NW**  
**1/4-1/2**  
**0.280 mi.**  
**1480 ft.**

**CHICAGO, CITY OF**  
**101 NORTH KEDZIE**  
**CHICAGO, IL 60612**  
  
**Site 1 of 2 in cluster U**

**LUST**    **S104872195**  
**N/A**

**Relative:**  
**Higher**  
**Actual:**  
**600 ft.**

**LUST:**  
Incident Num: 20002423  
IL EPA Id: 316275192  
Product: Gasoline  
IEMA Date: 2000-12-29  
Project Manager: NOT ASSIGNED  
Project Manager Phone: Not reported  
Email: Not reported  
PRP Name: City of Chicago, Dept. of Environment  
PRP Contact: Dave Graham  
PRP Address: 30 North LaSalle St., 25th Fl.  
PRP City,St,Zip: Chicago, IL 60602  
PRP Phone: 3127443639  
Site Classification: Not reported  
Section 57.5(g) Letter: 732  
Date Section 57.5(g) Letter: Not reported  
Non LUST Determination Letter: Not reported  
20 Report Received: Not reported  
45 Report Received: Not reported  
**NFA/NFR Letter: Not reported**  
NFR Date Recorded: Not reported

**U98**  
**NW**  
**1/4-1/2**  
**0.285 mi.**  
**1504 ft.**

**LAKESIDE BANK TRUST 102784**  
**100 NORTH KEDZIE AVENUE**  
**CHICAGO, IL 60612**  
  
**Site 2 of 2 in cluster U**

**ENG CONTROLS**    **S109327889**  
**INST CONTROL**    **N/A**  
**SRP**

**Relative:**  
**Higher**  
**Actual:**  
**600 ft.**

**ENGINEERING CONTROLS:**  
Illinois Epa Id: 316275311  
NFR Letter: 07/28/2008  
Date NFR Recorded: 08/29/2008  
Comprehensive / Focused: Focused  
Remediation Applicant Name: Omar Muthana  
RA Company: Not reported  
RA Address: 5901 North Cicero Avenue  
RA City,St,Zip: Chicago IL 60646  
Worker Caution: Yes  
Acres: 0.32  
Land Use: Industrial/Commercial  
Ground Water Use Restriction: No  
Highway Authority Agreement: No  
Ordinance: Yes  
Industrial - Commercial: Yes  
Slab on Grade: No  
BCT: No  
Building Slab: No  
Asphalt Used: Yes  
Concrete Used: No  
Clean Soil 3ft: No  
Clean Soil 10ft: No  
Alternate Barrier: No

Map ID  
Direction  
Distance  
Elevation

MAP FINDINGS

Site

Database(s)

EDR ID Number  
EPA ID Number

LAKESIDE BANK TRUST 102784 (Continued)

S109327889

IL INSTUTIONAL CONTROL:

Illinois EPA Id: 316275311  
NFR Letter: 07/28/2008  
Date NFR Recorded: 08/29/2008  
Comprehensive / Focused: Focused  
Remediation Applicant Name: Omar Muthana  
RA Company: Not reported  
RA Address: 5901 North Cicero Avenue  
RA City,St,Zip: Chicago IL 60646  
Worker Caution: Yes  
Acres: 0.32  
Land Use: Industrial/Commercial  
Ground Water Use Restriction: No  
Highway Authority Agreement: No  
Ordinance: Yes  
Industrial - Commercial: Yes  
Slab on Grade: No  
BCT: No  
Building Slab: No  
Asphalt Used: Yes  
Concrete Used: No  
Clean Soil 3ft: No  
Clean Soil 10ft: No  
Alternate Barrier: No

SRP:

IL EPA Id: 316275311  
US EPA Id: Not reported  
Longitude: -87.706545  
Latitude: 41.883062  
Contact Name: Omar Muthana  
Contact Address: 5901 North Cicero Avenue  
Contact City,St,Zip: Chicago 60646  
Date Enrolled: 05/05/2008  
Point Of Contact: Yong H. Yu  
Consultant Company: Hydrodynamics Consultants Inc.  
Consultant Address: 5403 Patton Drive  
Consultant City,St,Zip: Lisle 60532  
Proj Mgr Assigned: Max Twum  
Sec. 4 Letter Date: Not reported  
Active: No  
Remediation Applicant Co: Not reported

NFRDL:

Effective: True  
Land Use: Industrial/Commercial  
Ground Water Use Restriction: No  
Highway Authority A greement: No  
Ordinance: Yes  
Industrial - Commercial: Yes  
Slab on Grade: No  
BCT: No  
Building Slab: No  
Asphalt Used: Yes  
Concrete Used: No  
Clean Soil 3ft: No  
Clean Soil 10ft: No

Map ID  
Direction  
Distance  
Elevation

MAP FINDINGS

Site

Database(s)

EDR ID Number  
EPA ID Number

**LAKESIDE BANK TRUST 102784 (Continued)**

**S109327889**

Alternate Barrier: No  
Remediation Applicant Name: Omar Muthana  
Remediation Applicant Company: Not reported  
Remediation Applicant Address: 5901 North Cicero Avenue  
Remediation Applicant City,St,Zip: Chicago IL 60646  
Illinois EPA: 316275311  
Site Name: Lakeside Bank Trust 102784  
NFR Letter: 2008-07-28  
NFR Letter Date Recorded: 2008-08-29  
Comprehensive/Focused: Focused  
Worker Caution: Y  
Acres: 0.32

**V99**  
**North**  
**1/4-1/2**  
**0.286 mi.**  
**1511 ft.**

**THE HATCHERY**  
**3001 - 3159 WEST LAKE STREET**  
**CHICAGO, IL 60612**

**SRP S120826171**  
**N/A**

**Site 1 of 2 in cluster V**

**Relative:**  
**Higher**  
**Actual:**  
**599 ft.**

SRP:  
IL EPA Id: 316275385  
US EPA Id: Not reported  
Longitude: -87.703505  
Latitude: 41.88384  
Contact Name: Robin Schabes  
Contact Address: 333 South Wabash Avenue  
Contact City,St,Zip: Chicago 60604  
Date Enrolled: 04/19/2017  
Point Of Contact: Nicole Andrade  
Consultant Company: Pioneer Engineering & Environmental Services LLC  
Consultant Address: 700 North Sacramento Boulevard  
Consultant City,St,Zip: Chicago 60612  
Proj Mgr Assigned: Jeff Guy  
Sec. 4 Letter Date: Not reported  
Active: Yes  
Remediation Applicant Co: IFF Hatchery LLC

**100**  
**SW**  
**1/4-1/2**  
**0.294 mi.**  
**1551 ft.**

**KEDZIE BUS GARAGE**  
**358 S KEDZIE AVE**  
**CHICAGO, IL 60612**

**LUST 1000166290**  
**RCRA NonGen / NLR ILD152303673**  
**US AIRS**

**Relative:**  
**Lower**  
**Actual:**  
**596 ft.**

LUST:  
Incident Num: 911945  
IL EPA Id: 316275018  
Product: Diesel  
IEMA Date: 1991-07-16  
Project Manager: Weller  
Project Manager Phone: (217) 524-4647  
Email: Melinda.Weller@illinois.gov  
PRP Name: Chicago Transit Authority  
PRP Contact: Mary Cavanah  
PRP Address: Merchandise Mart Plaza, Room 405, P.O. Box 3555  
PRP City,St,Zip: Chicago, IL 60654



Map ID  
Direction  
Distance  
Elevation

MAP FINDINGS

Site

Database(s)

EDR ID Number  
EPA ID Number

**KEDZIE BUS GARAGE (Continued)**

**1000166290**

PRP Phone: Not reported  
Site Classification: Not reported  
Section 57.5(g) Letter: 731  
Date Section 57.5(g) Letter: Not reported  
Non LUST Determination Letter: Not reported  
20 Report Received: 2001-12-05  
45 Report Received: 1992-01-21  
**NFA/NFR Letter: 2000-06-28**  
NFR Date Recorded: 2000-10-02

RCRA NonGen / NLR:

Date form received by agency: 03/01/2007  
Facility name: KEDZIE BUS GARAGE  
Facility address: 358 S KEDZIE AVE  
CHICAGO, IL 60612  
EPA ID: ILD152303673  
Mailing address: 120 N RACINE  
P O BOX 3555  
CHICAGO, IL 60607  
Contact: JENNIFER WRIGHT  
Contact address: Not reported  
Not reported  
Contact country: US  
Contact telephone: 312-733-7000  
Contact email: Not reported  
EPA Region: 05  
Classification: Non-Generator  
Description: Handler: Non-Generators do not presently generate hazardous waste

Handler Activities Summary:

U.S. importer of hazardous waste: No  
Mixed waste (haz. and radioactive): No  
Recycler of hazardous waste: No  
Transporter of hazardous waste: No  
Treater, storer or disposer of HW: No  
Underground injection activity: No  
On-site burner exemption: No  
Furnace exemption: No  
Used oil fuel burner: No  
Used oil processor: No  
User oil refiner: No  
Used oil fuel marketer to burner: No  
Used oil Specification marketer: No  
Used oil transfer facility: No  
Used oil transporter: No

Historical Generators:

Date form received by agency: 04/01/2006  
Site name: CHICAGO TRANSIT AUTHORITY  
Classification: Small Quantity Generator

Date form received by agency: 03/01/2002  
Site name: KEDZIE BUS GARAGE  
Classification: Small Quantity Generator

Date form received by agency: 03/01/1989

Map ID  
Direction  
Distance  
Elevation

MAP FINDINGS

Site

Database(s)

EDR ID Number  
EPA ID Number

**KEDZIE BUS GARAGE (Continued)**

**1000166290**

Site name: CHICAGO TRANSIT AUTHORITY  
Classification: Large Quantity Generator

. Waste code: D000  
. Waste name: Not Defined

. Waste code: D001  
. Waste name: IGNITABLE HAZARDOUS WASTES ARE THOSE WASTES WHICH HAVE A FLASHPOINT OF LESS THAN 140 DEGREES FAHRENHEIT AS DETERMINED BY A PENSKEY-MARTENS CLOSED CUP FLASH POINT TESTER. ANOTHER METHOD OF DETERMINING THE FLASH POINT OF A WASTE IS TO REVIEW THE MATERIAL SAFETY DATA SHEET, WHICH CAN BE OBTAINED FROM THE MANUFACTURER OR DISTRIBUTOR OF THE MATERIAL. LACQUER THINNER IS AN EXAMPLE OF A COMMONLY USED SOLVENT WHICH WOULD BE CONSIDERED AS IGNITABLE HAZARDOUS WASTE.

. Waste code: D002  
. Waste name: A WASTE WHICH HAS A PH OF LESS THAN 2 OR GREATER THAN 12.5 IS CONSIDERED TO BE A CORROSIVE HAZARDOUS WASTE. SODIUM HYDROXIDE, A CAUSTIC SOLUTION WITH A HIGH PH, IS OFTEN USED BY INDUSTRIES TO CLEAN OR DEGREASE PARTS. HYDROCHLORIC ACID, A SOLUTION WITH A LOW PH, IS USED BY MANY INDUSTRIES TO CLEAN METAL PARTS PRIOR TO PAINTING. WHEN THESE CAUSTIC OR ACID SOLUTIONS BECOME CONTAMINATED AND MUST BE DISPOSED, THE WASTE WOULD BE A CORROSIVE HAZARDOUS WASTE.

Violation Status: No violations found

US AIRS MINOR:

Envid: 1000166290  
Region Code: 05  
Programmatic ID: AIR IL000031600GKX  
Facility Registry ID: 110005850418  
D and B Number: Not reported  
Primary SIC Code: 4111  
NAICS Code: 485119  
Default Air Classification Code: MIN  
Facility Type of Ownership Code: POF  
Air CMS Category Code: Not reported  
HPV Status: Not reported

US AIRS MINOR:

Region Code: 05  
Programmatic ID: AIR IL000031600GKX  
Facility Registry ID: 110005850418  
Air Operating Status Code: OPR  
Default Air Classification Code: MIN  
Air Program: State Implementation Plan for National Primary and Secondary Ambient Air Quality Standards  
Activity Date: 2008-06-19 00:00:00  
Activity Status Date: Not reported  
Activity Group: Compliance Monitoring  
Activity Type: Inspection/Evaluation  
Activity Status: Not reported

US AIRS MINOR:

Envid: 1000166290  
Region Code: 05  
Programmatic ID: AIR IL000031600GKX  
Facility Registry ID: 110005850418

Map ID  
 Direction  
 Distance  
 Elevation

MAP FINDINGS

Site

Database(s)

EDR ID Number  
 EPA ID Number

**KEDZIE BUS GARAGE (Continued)**

**1000166290**

D and B Number: Not reported  
 Primary SIC Code: 4111  
 NAICS Code: 485119  
 Default Air Classification Code: MIN  
 Facility Type of Ownership Code: POF  
 Air CMS Category Code: Not reported  
 HPV Status: Not reported

US AIRS MINOR:  
 Region Code: 05  
 Programmatic ID: AIR IL000031600GKX  
 Facility Registry ID: 110005850418  
 Air Operating Status Code: OPR  
 Default Air Classification Code: MIN  
 Air Program: State Implementation Plan for National Primary and Secondary Ambient Air Quality Standards  
 Activity Date: 2008-06-19 00:00:00  
 Activity Status Date: Not reported  
 Activity Group: Compliance Monitoring  
 Activity Type: Inspection/Evaluation  
 Activity Status: Not reported

**V101**  
**North**  
**1/4-1/2**  
**0.295 mi.**  
**1555 ft.**

**STANDARD CARTAGE CO INC**  
**2945 W LAKE ST**  
**CHICAGO, IL 60612**

**RCRA-SQG 1000462842**  
**LUST ILD984810036**  
**FINDS**  
**ECHO**

**Site 2 of 2 in cluster V**

**Relative:**  
**Higher**  
**Actual:**  
**599 ft.**

RCRA-SQG:  
 Date form received by agency: 12/21/1990  
 Facility name: STANDARD CARTAGE CO INC  
 Facility address: 2945 W LAKE ST  
 CHICAGO, IL 60612  
 EPA ID: ILD984810036  
 Contact: A ROETERS  
 Contact address: 2945 W LAKE ST  
 CHICAGO, IL 60612  
 Contact country: US  
 Contact telephone: 312-638-1231  
 Contact email: Not reported  
 EPA Region: 05  
 Classification: Small Small Quantity Generator  
 Description: Handler: generates more than 100 and less than 1000 kg of hazardous waste during any calendar month and accumulates less than 6000 kg of hazardous waste at any time; or generates 100 kg or less of hazardous waste during any calendar month, and accumulates more than 1000 kg of hazardous waste at any time

Owner/Operator Summary:  
 Owner/operator name: LAKE ST PROPERTIES  
 Owner/operator address: Not reported  
 Not reported  
 Owner/operator country: Not reported  
 Owner/operator telephone: Not reported  
 Owner/operator email: Not reported  
 Owner/operator fax: Not reported  
 Owner/operator extension: Not reported  
 Legal status: Private

Map ID  
Direction  
Distance  
Elevation

MAP FINDINGS

Site

Database(s)

EDR ID Number  
EPA ID Number

**STANDARD CARTAGE CO INC (Continued)**

**1000462842**

Owner/Operator Type: Owner  
Owner/Op start date: Not reported  
Owner/Op end date: Not reported

Handler Activities Summary:

U.S. importer of hazardous waste: No  
Mixed waste (haz. and radioactive): No  
Recycler of hazardous waste: No  
Transporter of hazardous waste: No  
Treater, storer or disposer of HW: No  
Underground injection activity: No  
On-site burner exemption: No  
Furnace exemption: No  
Used oil fuel burner: No  
Used oil processor: No  
User oil refiner: No  
Used oil fuel marketer to burner: No  
Used oil Specification marketer: No  
Used oil transfer facility: No  
Used oil transporter: No

. Waste code: D001

. Waste name: IGNITABLE HAZARDOUS WASTES ARE THOSE WASTES WHICH HAVE A FLASHPOINT OF LESS THAN 140 DEGREES FAHRENHEIT AS DETERMINED BY A PENSKEY-MARTENS CLOSED CUP FLASH POINT TESTER. ANOTHER METHOD OF DETERMINING THE FLASH POINT OF A WASTE IS TO REVIEW THE MATERIAL SAFETY DATA SHEET, WHICH CAN BE OBTAINED FROM THE MANUFACTURER OR DISTRIBUTOR OF THE MATERIAL. LACQUER THINNER IS AN EXAMPLE OF A COMMONLY USED SOLVENT WHICH WOULD BE CONSIDERED AS IGNITABLE HAZARDOUS WASTE.

Violation Status: No violations found

LUST:

Incident Num: 910588  
IL EPA Id: 316003051  
Product: Gasoline  
IEMA Date: 1991-03-06  
Project Manager: Putrich  
Project Manager Phone: (217) 524-4827  
Email: Steve.Putrich@illinois.gov  
PRP Name: Standard Cartage Co.  
PRP Contact: Andy Roberts  
PRP Address: 2945 West Lake St.  
PRP City,St,Zip: Chicago, IL 60612  
PRP Phone: Not reported  
Site Classification: Not reported  
Section 57.5(g) Letter: 731  
Date Section 57.5(g) Letter: Not reported  
Non LUST Determination Letter: Not reported  
20 Report Received: 1992-02-29  
45 Report Received: 1992-02-29  
**NFA/NFR Letter: 1992-03-11**  
NFR Date Recorded: Not reported

FINDS:

Registry ID: 110005883053

Map ID  
 Direction  
 Distance  
 Elevation

MAP FINDINGS

Site

Database(s)

EDR ID Number  
 EPA ID Number

**STANDARD CARTAGE CO INC (Continued)**

**1000462842**

Environmental Interest/Information System

ACES (Illinois - Agency Compliance And Enforcement System) is the Illinois EPA Project to facilitate the permitting operations

RCRAInfo is a national information system that supports the Resource Conservation and Recovery Act (RCRA) program through the tracking of events and activities related to facilities that generate, transport, and treat, store, or dispose of hazardous waste. RCRAInfo allows RCRA program staff to track the notification, permit, compliance, and corrective action activities required under RCRA.

[Click this hyperlink](#) while viewing on your computer to access additional FINDS: detail in the EDR Site Report.

ECHO:

Envid: 1000462842  
 Registry ID: 110005883053  
 DFR URL: <http://echo.epa.gov/detailed-facility-report?fid=110005883053>

**102**  
**SSW**  
**1/4-1/2**  
**0.304 mi.**  
**1606 ft.**

**AKKAWI, FAISAL**  
**411 SOUTH KEDZIE AVENUE**  
**CHICAGO, IL 60612**

**LUST S119030179**  
**N/A**

**Relative:**  
**Lower**  
**Actual:**  
**594 ft.**

LUST:

Incident Num: 20161058  
 IL EPA Id: 316275379  
 Product: Fuel Oil  
 IEMA Date: 2016-11-14  
 Project Manager: Donnelly  
 Project Manager Phone: (217) 557-8764  
 Email: Jason.Donnelly@illinois.gov  
 PRP Name: Akkawi, Faisal  
 PRP Contact: Faisal Akkawi  
 PRP Address: 14935 Allison Lane  
 PRP City,St,Zip: Homer Glen, IL 60491  
 PRP Phone: Not reported  
 Site Classification: Not reported  
 Section 57.5(g) Letter: 734  
 Date Section 57.5(g) Letter: Not reported  
 Non LUST Determination Letter: Not reported  
 20 Report Received: 2017-04-10  
 45 Report Received: 2017-04-10  
**NFA/NFR Letter: 2017-07-11**  
 NFR Date Recorded: 2017-09-07

Map ID  
Direction  
Distance  
Elevation

MAP FINDINGS

Site

Database(s)

EDR ID Number  
EPA ID Number

103  
NNW  
1/4-1/2  
0.315 mi.  
1664 ft.

IFF HATCHERY LLC  
3109 W LAKE ST  
CHICAGO, IL 60612

LUST S117487676  
SPILLS N/A  
BOL  
CHICAGO ENV

Relative:  
Higher  
Actual:  
600 ft.

LUST:  
Incident Num: 20170963  
IL EPA Id: 316275137  
Product: Other Petroleum  
IEMA Date: 2017-10-24  
Project Manager: Not reported  
Project Manager Phone: Not reported  
Email: Not reported  
PRP Name: IFF Hatchery, LLC  
PRP Contact: Rich Wallach  
PRP Address: 333 South Wabash Avenue  
PRP City,St,Zip: Chicago, IL 60604  
PRP Phone: (312) 596-5135  
Site Classification: Not reported  
Section 57.5(g) Letter: 734  
Date Section 57.5(g) Letter: 2017-12-05  
Non LUST Determination Letter: Not reported  
20 Report Received: Not reported  
45 Report Received: Not reported  
**NFA/NFR Letter: Not reported**  
NFR Date Recorded: Not reported

SPILLS:  
Incident ID: 20170963  
Incident Date: Not reported  
Date Received: Not reported  
Lust Ind: Yes  
Facility Address: 3109 WEST LAKE ST.  
Facility City: CHICAGO  
PRP Name: IFF Hatchery LLC  
AC: Not reported  
Source Table: dbo\_tbl\_CONSTRUCTION101

BOL:  
Site Id: 170000516332  
Inv Num: 0316275137  
Interest Name: IFF Hatchery LLC  
Interest Type: BOL  
Media Code: LAND

CHICAGO ENV:  
Map Location: 3109 W LAKE ST CHICAGO, IL (41.884232, -87.704137)  
Complaints: Not reported  
Neshaps and Demolition Notices: Y  
Enforcement: Y  
Inspections: Y  
Permits: Y  
Tanks: Y  
Holds and Lust Nfr: Not reported  
Latitude: 41.884232  
Longitude: -87.704137

Map ID  
Direction  
Distance  
Elevation

MAP FINDINGS

Site

Database(s)

EDR ID Number  
EPA ID Number

**IFF HATCHERY LLC (Continued)**

**S117487676**

Map Location: 3109 W LAKE ST CHICAGO, IL (41.884232, -87.704137)  
Complaints: Not reported  
Neshaps and Demolition Notices: Y  
Enforcement: Y  
Inspections: Y  
Permits: Y  
Tanks: Y  
Holds and Lust Nfr: Not reported  
Latitude: 41.884232  
Longitude: -87.704137

**W104**  
**WSW**  
**1/4-1/2**  
**0.315 mi.**  
**1664 ft.**

**PUBLIC BUILDING COMMISSION OF CHICAGO**  
**3300-3312 WEST 5TH AVENUE**  
**CHICAGO, IL 60624**

**LUST S108255641**  
**N/A**

**Site 1 of 3 in cluster W**

**Relative:**  
**Higher**  
**Actual:**  
**598 ft.**

**LUST:**

Incident Num: 20070008  
IL EPA Id: 316298064  
Product: Gasoline  
IEMA Date: 2007-01-03  
Project Manager: Not reported  
Project Manager Phone: Not reported  
Email: Not reported  
PRP Name: Chicago Public Schools  
PRP Contact: Lynn Crivello  
PRP Address: 125 South Clark Street, 17th Floor  
PRP City,St,Zip: Chicago, IL 60603  
PRP Phone: 7736172019  
Site Classification: Not reported  
Section 57.5(g) Letter: 734  
Date Section 57.5(g) Letter: Not reported  
Non LUST Determination Letter: Not reported  
20 Report Received: 2007-02-07  
45 Report Received: Not reported  
**NFA/NFR Letter: 2007-03-27**  
NFR Date Recorded: 2007-04-09

Incident Num: 20100622  
IL EPA Id: 316298064  
Product: Used Oil  
IEMA Date: 2010-06-11  
Project Manager: Not reported  
Project Manager Phone: Not reported  
Email: Not reported  
PRP Name: Public Building Commission of Chicago  
PRP Contact: Richard Schleyer  
PRP Address: 50 West Washington Street  
PRP City,St,Zip: Chicago, IL 60602  
PRP Phone: 3127447627  
Site Classification: Not reported  
Section 57.5(g) Letter: 734  
Date Section 57.5(g) Letter: Not reported  
Non LUST Determination Letter: Not reported  
20 Report Received: Not reported  
45 Report Received: Not reported  
**NFA/NFR Letter: Not reported**

Map ID  
Direction  
Distance  
Elevation

MAP FINDINGS

Site

Database(s)

EDR ID Number  
EPA ID Number

**PUBLIC BUILDING COMMISSION OF CHICAGO (Continued)**

**S108255641**

NFR Date Recorded: Not reported

**W105**  
**WSW**  
**1/4-1/2**  
**0.315 mi.**  
**1664 ft.**

**MARSHALL FARADAY CAMPUS PARK**  
**3300 WEST 5TH AVENUE**  
**CHICAGO, IL 60624**

**SRP S108480257**  
**N/A**

**Site 2 of 3 in cluster W**

**Relative:**  
**Higher**  
**Actual:**  
**598 ft.**

SRP:  
IL EPA Id: 316298064  
US EPA Id: ILR000144741  
Longitude: -87.708582  
Latitude: 41.877884  
Contact Name: Lynn Crivello  
Contact Address: 125 South Clark Street  
Contact City,St,Zip: Chicago 60603  
Date Enrolled: 02/26/2007  
Point Of Contact: Lisa A. Bongiovanni P.E.  
Consultant Company: Carnow Conibear & Associates Ltd.  
Consultant Address: 600 West Van Buren Street  
Consultant City,St,Zip: Chicago 60607  
Proj Mgr Assigned: Jim Mergen  
Sec. 4 Letter Date: Not reported  
Active: No  
Remediation Applicant Co: Chicago Public Schools

NFRDL:  
Effective: True  
Land Use: Residential or Industrial/Commercial  
Ground Water Use Restriction: No  
Highway Authority A greement: No  
Ordinance: No  
Industrial - Commercial: No  
Slab on Grade: No  
BCT: No  
Building Slab: No  
Asphalt Used: No  
Concrete Used: No  
Clean Soil 3ft: No  
Clean Soil 10ft: No  
Alternate Barrier: No  
Remediation Applicant Name: Lynn Crivello  
Remediation Applicant Company: Chicago Public Schools  
Remediation Applicant Address: 125 South Clark Street  
Remediation Applicant City,St,Zip: Chicago IL 60603  
Illinois EPA: 316298064  
Site Name: Marshall Faraday Campus Park  
NFR Letter: 2007-03-27  
NFR Letter Date Recorded: 2007-04-09  
Comprehensive/Focused: Focused  
Worker Caution: N  
Acres: 0.2



Map ID  
 Direction  
 Distance  
 Elevation

MAP FINDINGS

Site

Database(s)

EDR ID Number  
 EPA ID Number

**W106**  
**WSW**  
**1/4-1/2**  
**0.315 mi.**  
**1664 ft.**

**MARSHALL FARADAY CAMPUS PARK**  
**3300-3312 WEST FIFTH AVENUE**  
**CHICAGO, IL 60624**

**US BROWNFIELDS**

**1014949154**  
**N/A**

**Site 3 of 3 in cluster W**

**Relative:**  
**Higher**

US BROWNFIELDS:

**Actual:**  
**598 ft.**

Property Name:	MARSHALL FARADAY CAMPUS PARK
Recipient Name:	Chicago Public Schools
Grant Type:	Cleanup
Property Number:	16-14-210-038-000
Parcel size:	.19
Latitude:	41.87779
Longitude:	-87.70834
HCM Label:	Address Matching-House Number
Map Scale:	1:24000
Point of Reference:	Entrance Point of a Facility or Station
Highlights:	Not reported
Datum:	World Geodetic System of 1984
Acres Property ID:	15744
IC Data Access:	Not reported
Start Date:	01/24/2007 00:00:00
Redev Completion Date:	Not reported
Completed Date:	02/23/2007 00:00:00
Acres Cleaned Up:	.19
Cleanup Funding:	77808.98
Cleanup Funding Source:	US EPA - Brownfields Cleanup Cooperative Agreement
Assessment Funding:	Not reported
Assessment Funding Source:	Not reported
Redevelopment Funding:	Not reported
Redev. Funding Source:	Not reported
Redev. Funding Entity Name:	Not reported
Redevelopment Start Date:	Not reported
Assessment Funding Entity:	Not reported
Cleanup Funding Entity:	EPA
Grant Type:	Hazardous
Accomplishment Type:	Not reported
Accomplishment Count:	0
Cooperative Agreement Number:	96568101
Start Date:	Not reported
Ownership Entity:	Government
Completion Date:	Not reported
Current Owner:	Chicago Public Schools
Did Owner Change:	N
Cleanup Required:	Y
Video Available:	N
Photo Available:	Y
Institutional Controls Required:	N
IC Category Proprietary Controls:	Not reported
IC Cat. Info. Devices:	Not reported
IC Cat. Gov. Controls:	Not reported
IC Cat. Enforcement Permit Tools:	Not reported
IC in place date:	Not reported
IC in place:	Not reported
State/tribal program date:	Not reported
State/tribal program ID:	Not reported
State/tribal NFA date:	Not reported
Air contaminated:	Not reported
Air cleaned:	Not reported

Map ID  
 Direction  
 Distance  
 Elevation

MAP FINDINGS

Site

Database(s)

EDR ID Number  
 EPA ID Number

**MARSHALL FARADAY CAMPUS PARK (Continued)**

**1014949154**

Asbestos found:	Not reported
Asbestos cleaned:	Not reported
Controlled substance found:	Not reported
Controlled substance cleaned:	Not reported
Drinking water affected:	Not reported
Drinking water cleaned:	Not reported
Groundwater affected:	Not reported
Groundwater cleaned:	Not reported
Lead contaminant found:	Not reported
Lead cleaned up:	Not reported
No media affected:	Not reported
Unknown media affected:	Not reported
Other cleaned up:	Not reported
Other metals found:	Not reported
Other metals cleaned:	Not reported
Other contaminants found:	Y
Other contams found description:	3 Underground Storage Tanks & BTEX-contaminated soils
PAHs found:	Not reported
PAHs cleaned up:	Not reported
PCBs found:	Not reported
PCBs cleaned up:	Not reported
Petro products found:	Not reported
Petro products cleaned:	Not reported
Sediments found:	Not reported
Sediments cleaned:	Not reported
Soil affected:	Y
Soil cleaned up:	Y
Surface water cleaned:	Not reported
VOCs found:	Y
VOCs cleaned:	Y
Cleanup other description:	Not reported
Num. of cleanup and re-dev. jobs:	Not reported
Past use greenspace acreage:	Not reported
Past use residential acreage:	Not reported
Surface Water:	Not reported
Past use commercial acreage:	Not reported
Past use industrial acreage:	Not reported
Future use greenspace acreage:	Not reported
Future use residential acreage:	Not reported
Future use commercial acreage:	Not reported
Future use industrial acreage:	Not reported
Greenspace acreage and type:	Not reported
Superfund Fed. landowner flag:	Not reported
Arsenic cleaned up:	Not reported
Cadmium cleaned up:	Not reported
Chromium cleaned up:	Not reported
Copper cleaned up:	Not reported
Iron cleaned up:	Not reported
mercury cleaned up:	Not reported
Nickel Cleaned Up:	Not reported
No clean up:	Not reported
Pesticides cleaned up:	Not reported
Selenium cleaned up:	Not reported
SVOCs cleaned up:	Not reported
Unknown clean up:	Not reported
Arsenic contaminant found:	Not reported
Cadmium contaminant found:	Not reported

Map ID  
 Direction  
 Distance  
 Elevation

MAP FINDINGS

Site

Database(s)

EDR ID Number  
 EPA ID Number

**MARSHALL FARADAY CAMPUS PARK (Continued)**

**1014949154**

Chromium contaminant found:	Not reported
Copper contaminant found:	Not reported
Iron contaminant found:	Not reported
Mercury contaminant found:	Not reported
Nickel contaminant found:	Not reported
No contaminant found:	Not reported
Pesticides contaminant found:	Not reported
Selenium contaminant found:	Not reported
SVOCs contaminant found:	Not reported
Unknown contaminant found:	Not reported
Future Use: Multistory	Not reported
Media affected Bluiding Material:	Not reported
Media affected indoor air:	Not reported
Building material media cleaned up:	Not reported
Indoor air media cleaned up:	Not reported
Unknown media cleaned up:	Not reported
Past Use: Multistory	Not reported
Property Description:	8,285 square foot vacant lot and former gas station property. Closed in the late 1960s, the property became tax delinquent and purchased by Chicago Public Schools in November 2000.
Below Poverty Number:	3968
Below Poverty Percent:	41.0%
Meidan Income:	6560
Meidan Income Number:	6191
Meidan Income Percent:	64.0%
Vacant Housing Number:	941
Vacant Housing Percent:	23.6%
Unemployed Number:	530
Unemployed Percent:	5.5%

**T107**  
**WSW**  
**1/4-1/2**  
**0.320 mi.**  
**1690 ft.**

**BP OIL NORTH AMERICA**  
**3300 WEST JACKSON BOULEVARD**  
**CHICAGO, IL 60615**

**LUST** **S106132037**  
**INST CONTROL** **N/A**  
**SRP**

**Site 2 of 2 in cluster T**

**Relative:**  
**Higher**  
**Actual:**  
**598 ft.**

**LUST:**

Incident Num:	20031788
IL EPA Id:	316265115
Product:	Unleaded Gas, Used Oil, Other Petroleum
IEMA Date:	2003-12-04
Project Manager:	Not reported
Project Manager Phone:	Not reported
Email:	Not reported
PRP Name:	BP Products North America, Inc.
PRP Contact:	Harold Primack
PRP Address:	28100 Torch Parkway, 2S
PRP City,St,Zip:	Warrenville, IL 60555
PRP Phone:	6308367139
Site Classification:	Not reported
Section 57.5(g) Letter:	Not reported
Date Section 57.5(g) Letter:	Not reported
Non LUST Determination Letter:	Not reported
20 Report Received:	2003-12-24
45 Report Received:	2004-01-20
<b>NFA/NFR Letter:</b>	<b>2010-05-25</b>
NFR Date Recorded:	2010-07-29

Map ID  
Direction  
Distance  
Elevation

MAP FINDINGS

Site

Database(s)

EDR ID Number  
EPA ID Number

**BP OIL NORTH AMERICA (Continued)**

**S106132037**

**IL INSTUTIONAL CONTROL:**

Illinois EPA Id: 316265115  
NFR Letter: 05/25/2010  
Date NFR Recorded: 07/29/2010  
Comprehensive / Focused: Comprehensive  
Remediation Applicant Name: Diane Diks  
RA Company: BP Products North America Inc.  
RA Address: 28100 Torch Parkway  
RA City,St,Zip: Warrenville IL 60555  
Worker Caution: Yes  
Acres: 0.2  
Land Use: Residential or Industrial/Commercial  
Ground Water Use Restriction: No  
Highway Authority Agreement: No  
Ordinance: Yes  
Industrial - Commercial: No  
Slab on Grade: No  
BCT: No  
Building Slab: No  
Asphalt Used: No  
Concrete Used: No  
Clean Soil 3ft: No  
Clean Soil 10ft: No  
Alternate Barrier: No

**SRP:**

IL EPA Id: 316265115  
US EPA Id: Not reported  
Longitude: -87.708605  
Latitude: 41.877481  
Contact Name: Diane Diks  
Contact Address: 28100 Torch Parkway  
Contact City,St,Zip: Warrenville 60555  
Date Enrolled: 03/30/2006  
Point Of Contact: Debra Hagerty  
Consultant Company: Delta Environmental Consultants Inc.  
Consultant Address: 1717 Park Street  
Consultant City,St,Zip: Naperville 60563  
Proj Mgr Assigned: James Baldwin  
Sec. 4 Letter Date: Not reported  
Active: No  
Remediation Applicant Co: BP Products North America Inc.

**NFRDL:**

Effective: True  
Land Use: Residential or Industrial/Commercial  
Ground Water Use Restriction: No  
Highway Authority Agreement: No  
Ordinance: Yes  
Industrial - Commercial: No  
Slab on Grade: No  
BCT: No  
Building Slab: No  
Asphalt Used: No  
Concrete Used: No  
Clean Soil 3ft: No  
Clean Soil 10ft: No

Map ID  
 Direction  
 Distance  
 Elevation

MAP FINDINGS

Site

Database(s)

EDR ID Number  
 EPA ID Number

**BP OIL NORTH AMERICA (Continued)**

**S106132037**

Alternate Barrier: No  
 Remediation Applicant Name: Diane Diks  
 Remediation Applicant Company: BP Products North America Inc.  
 Remediation Applicant Address: 28100 Torch Parkway  
 Remediation Applicant City,St,Zip: Warrenville IL 60555  
 Illinois EPA: 316265115  
 Site Name: BP Oil North America  
 NFR Letter: 2010-05-25  
 NFR Letter Date Recorded: 2010-07-29  
 Comprehensive/Focused: Comprehensive  
 Worker Caution: Y  
 Acres: 0.2

**108**  
**SE**  
**1/4-1/2**  
**0.330 mi.**  
**1742 ft.**

**FAKHOURI, SAM**  
**340 SOUTH CALIFORNIA ST.**  
**CHICAGO, IL 60608**

**LUST S105743975**  
**N/A**

**Relative:**  
**Lower**  
**Actual:**  
**594 ft.**

**LUST:**  
 Incident Num: 20030079  
 IL EPA Id: 316275222  
 Product: Diesel  
 IEMA Date: 2003-01-22  
 Project Manager: McGill  
 Project Manager Phone: (217) 524-5137  
 Email: Scott.McGill@illinois.gov  
 PRP Name: Sam Fakhouri  
 PRP Contact: Not reported  
 PRP Address: 4843 North Kedzie Ave.  
 PRP City,St,Zip: Chicago, IL 60625  
 PRP Phone: 8475591555  
 Site Classification: Not reported  
 Section 57.5(g) Letter: Not reported  
 Date Section 57.5(g) Letter: Not reported  
 Non LUST Determination Letter: Not reported  
 20 Report Received: 2003-03-10  
 45 Report Received: 2003-03-10  
**NFA/NFR Letter: Not reported**  
 NFR Date Recorded: Not reported

**109**  
**NE**  
**1/4-1/2**  
**0.342 mi.**  
**1806 ft.**

**CHICAGO DEPARTMENT OF ENVIRONMENT**  
**2759 WEST WASHINGTON BOULEVARD**  
**CHICAGO, IL 60612**

**LUST S105225846**  
**SRP N/A**

**Relative:**  
**Higher**  
**Actual:**  
**597 ft.**

**LUST:**  
 Incident Num: 990110  
 IL EPA Id: 316275165  
 Product: Gasoline, Used Oil  
 IEMA Date: 1999-01-20  
 Project Manager: Wallace  
 Project Manager Phone: Not reported  
 Email: Not reported

Map ID  
 Direction  
 Distance  
 Elevation

MAP FINDINGS

Site

Database(s)

EDR ID Number  
 EPA ID Number

**CHICAGO DEPARTMENT OF ENVIRONMENT (Continued)**

**S105225846**

PRP Name: City of Chicago, Dept. of Environment  
 PRP Contact: Renante Marante  
 PRP Address: 30 North La Salle St., 25th Fl.  
 PRP City,St,Zip: Chicago, IL 60602  
 PRP Phone: 3127447606  
 Site Classification: HIGH  
 Section 57.5(g) Letter: 732  
 Date Section 57.5(g) Letter: Not reported  
 Non LUST Determination Letter: 1999-03-12  
 20 Report Received: Not reported  
 45 Report Received: Not reported  
**NFA/NFR Letter: 2002-03-20**  
 NFR Date Recorded: 2002-04-29

SRP:

IL EPA Id: 316275165  
 US EPA Id: Not reported  
 Longitude: -87.696019  
 Latitude: 41.882611  
 Contact Name: David Reynolds  
 Contact Address: 30 North LaSalle Street  
 Contact City,St,Zip: Chicago 60602-2575  
 Date Enrolled: 08/17/2000  
 Point Of Contact: Ala E. Sassila P.E.  
 Consultant Company: Carnow Conibear & Associates Ltd.  
 Consultant Address: 600 West Van Buren Street  
 Consultant City,St,Zip: Chicago 60607  
 Proj Mgr Assigned: Not assigned  
 Sec. 4 Letter Date: Not reported  
 Active: No  
 Remediation Applicant Co: Chicago Department of Environment

**X110**  
**NNE**  
**1/4-1/2**  
**0.357 mi.**  
**1884 ft.**

**AFCO PLATING**  
**2855 WEST LAKE STREET**  
**CHICAGO, IL 60612**

**Site 1 of 2 in cluster X**

**SSU S101467179**  
**N/A**

**Relative:**  
**Higher**  
**Actual:**  
**598 ft.**

SSU:  
 Facility ID: 0316270007  
 Facility Type: Metal Finisher  
 Directions: Take I-55 North.  
 Region: Des Plaines  
 Current Program: DLC  
 Project Manager: Orlinsky  
 Community Relations: Not reported  
 SSU Status: Archived  
 FOS: NA  
 Year Completed: 1989  
 Site Size: <1  
 Lat/Long: 41.8840332 / -87.698081

Map ID  
Direction  
Distance  
Elevation

MAP FINDINGS

Site

Database(s)

EDR ID Number  
EPA ID Number

X111  
NNE  
1/4-1/2  
0.357 mi.  
1884 ft.

**AFCO INDUSTRIES INCORPORATED**  
**2855 WEST LAKE STREET**  
**CHICAGO, IL 60612**

**SEMS-ARCHIVE 1002885782**  
**ILD066204181**

Site 2 of 2 in cluster X

Relative:  
Higher  
Actual:  
598 ft.

SEMS Archive:  
Site ID: 500423  
EPA ID: ILD066204181  
Cong District: 7  
FIPS Code: 17031  
FF: N  
NPL: Not on the NPL  
Non NPL Status: NFRAP-Site does not qualify for the NPL based on existing information

SEMS Archive Detail:

Region: 5  
Site ID: 500423  
EPA ID: ILD066204181  
Site Name: AFCO INDUSTRIES INCORPORATED  
NPL: N  
FF: N  
OU: 0  
Action Code: VS  
Action Name: ARCH SITE  
SEQ: 1  
Start Date: Not reported  
Finish Date: 1988-06-24 00:00:00  
Qual: Not reported  
Current Action Lead: EPA Perf In-Hse

Region: 5  
Site ID: 500423  
EPA ID: ILD066204181  
Site Name: AFCO INDUSTRIES INCORPORATED  
NPL: N  
FF: N  
OU: 0  
Action Code: PA  
Action Name: PA  
SEQ: 1  
Start Date: Not reported  
Finish Date: 1986-09-08 00:00:00  
Qual: L  
Current Action Lead: EPA Perf

Region: 5  
Site ID: 500423  
EPA ID: ILD066204181  
Site Name: AFCO INDUSTRIES INCORPORATED  
NPL: N  
FF: N  
OU: 0  
Action Code: DS  
Action Name: DISCVRY  
SEQ: 1  
Start Date: 1980-01-01 00:00:00  
Finish Date: 1980-01-01 00:00:00  
Qual: Not reported  
Current Action Lead: EPA Perf

Map ID  
Direction  
Distance  
Elevation

MAP FINDINGS

Site

Database(s)

EDR ID Number  
EPA ID Number

**AFCO INDUSTRIES INCORPORATED (Continued)**

**1002885782**

Region: 5  
Site ID: 500423  
EPA ID: ILD066204181  
Site Name: AFCO INDUSTRIES INCORPORATED  
NPL: N  
FF: N  
OU: 0  
Action Code: SI  
Action Name: SI  
SEQ: 1  
Start Date: Not reported  
Finish Date: 1988-06-24 00:00:00  
Qual: N  
Current Action Lead: EPA Perf

112  
NNW  
1/4-1/2  
0.367 mi.  
1937 ft.

**CHICAGO, CITY OF**  
**3120 WEST LAKE STREET**  
**CHICAGO, IL 60602**

**LUST S106635176**  
**SRP N/A**

**Relative:**  
**Higher**  
**Actual:**  
**601 ft.**

**LUST:**  
Incident Num: 20051614  
IL EPA Id: 316325408  
Product: Other Petroleum  
IEMA Date: 2005-12-01  
Project Manager: Rossi  
Project Manager Phone: (217) 782-9285  
Email: Jenny.Rossi@illinois.gov  
PRP Name: City of Chicago  
PRP Contact: Kevin Laberge  
PRP Address: 30 North LaSalle, 25th Floor  
PRP City,St,Zip: Chicago, IL 60602  
PRP Phone: 3127420463  
Site Classification: Not reported  
Section 57.5(g) Letter: Not reported  
Date Section 57.5(g) Letter: Not reported  
Non LUST Determination Letter: Not reported  
20 Report Received: 2005-12-09  
45 Report Received: 2006-01-18  
**NFA/NFR Letter: 2006-02-15**  
NFR Date Recorded: 2006-02-27

Incident Num: 20041808  
IL EPA Id: 316325408  
Product: Fuel Oil  
IEMA Date: 2004-12-29  
Project Manager: Benanti  
Project Manager Phone: (217) 524-4649  
Email: Trent.Benanti@illinois.gov  
PRP Name: City of Chicago, Department of Environment  
PRP Contact: Kevin Laberge  
PRP Address: 30 North LaSalle Street, 25th Floor  
PRP City,St,Zip: Chicago, IL 60602  
PRP Phone: 3127420463  
Site Classification: Not reported  
Section 57.5(g) Letter: Not reported



Map ID  
 Direction  
 Distance  
 Elevation

MAP FINDINGS

Site

Database(s)

EDR ID Number  
 EPA ID Number

**CHICAGO, CITY OF (Continued)**

**S106635176**

Date Section 57.5(g) Letter: Not reported  
 Non LUST Determination Letter: Not reported  
 20 Report Received: 2005-01-10  
 45 Report Received: 2005-02-24  
**NFA/NFR Letter: 2005-06-09**  
 NFR Date Recorded: 2005-07-05

SRP:

IL EPA Id: 316325408  
 US EPA Id: Not reported  
 Longitude: -87.705033  
 Latitude: 41.884533  
 Contact Name: Kimberly Worthington  
 Contact Address: 30 North LaSalle Street  
 Contact City,St,Zip: Chicago 60602-2575  
 Date Enrolled: 10/06/2004  
 Point Of Contact: Scott A. Letzel  
 Consultant Company: Burns & McDonnell Engineering Company Inc.  
 Consultant Address: 2601 West 22nd Street  
 Consultant City,St,Zip: Oak Brook 60523-1229  
 Proj Mgr Assigned: Jennifer Seul  
 Sec. 4 Letter Date: Not reported  
 Active: Yes  
 Remediation Applicant Co: City of Chicago Department of Environment

113  
 SSE  
 1/4-1/2  
 0.370 mi.  
 1956 ft.

**HARRISON COURTS**  
**2910-2950 WEST HARRISON STREET**  
**CHICAGO, IL 60612**

**ENG CONTROLS S106499818**  
**INST CONTROL N/A**  
**SRP**

**Relative:**  
**Lower**  
**Actual:**  
**596 ft.**

**ENGINEERING CONTROLS:**  
 Illinois Epa Id: 316275242  
 NFR Letter: 03/26/2007  
 Date NFR Recorded: 04/19/2007  
 Comprehensive / Focused: Comprehensive  
 Remediation Applicant Name: Sanjiv Jain  
 RA Company: Chicago Housing Authority  
 RA Address: 626 West Jackson Boulevard  
 RA City,St,Zip: Chicago IL 60661  
 Worker Caution: Yes  
 Acres: 1.83  
 Land Use: Residential or Industrial/Commercial  
 Ground Water Use Restriction: Yes  
 Highway Authority Agreement: No  
 Ordinance: No  
 Industrial - Commercial: No  
 Slab on Grade: No  
 BCT: No  
 Building Slab: Yes  
 Asphalt Used: Yes  
 Concrete Used: Yes  
 Clean Soil 3ft: Yes  
 Clean Soil 10ft: No  
 Alternate Barrier: No

Map ID  
Direction  
Distance  
Elevation

MAP FINDINGS

Site

Database(s)

EDR ID Number  
EPA ID Number

**HARRISON COURTS (Continued)**

**S106499818**

**IL INSTUTIONAL CONTROL:**

Illinois EPA Id: 316275242  
NFR Letter: 03/26/2007  
Date NFR Recorded: 04/19/2007  
Comprehensive / Focused: Comprehensive  
Remediation Applicant Name: Sanjiv Jain  
RA Company: Chicago Housing Authority  
RA Address: 626 West jackson Boulevard  
RA City,St,Zip: Chicago IL 60661  
Worker Caution: Yes  
Acres: 1.83  
Land Use: Residential or Industrial/Commercial  
Ground Water Use Restriction: Yes  
Highway Authority Agreement: No  
Ordinance: No  
Industrial - Commercial: No  
Slab on Grade: No  
BCT: No  
Building Slab: Yes  
Asphalt Used: Yes  
Concrete Used: Yes  
Clean Soil 3ft: Yes  
Clean Soil 10ft: No  
Alternate Barrier: No

**SRP:**

IL EPA Id: 316275242  
US EPA Id: Not reported  
Longitude: -87.699728  
Latitude: 41.874042  
Contact Name: John Gerut  
Contact Address: 60 East Van Buren Street  
Contact City,St,Zip: Chicago 60605  
Date Enrolled: 05/28/2004  
Point Of Contact: Ala E. Sassila P.E.  
Consultant Company: GSG Consultants Inc.  
Consultant Address: 855 West Adams Street  
Consultant City,St,Zip: Chicago 60607  
Proj Mgr Assigned: James Baldwin  
Sec. 4 Letter Date: Not reported  
Active: No  
Remediation Applicant Co: Chicago Housing Authority

**NFRDL:**

Effective: True  
Land Use: Residential or Industrial/Commercial  
Ground Water Use Restriction: Yes  
Highway Authority A greement: No  
Ordinance: No  
Industrial - Commercial: No  
Slab on Grade: No  
BCT: No  
Building Slab: Yes  
Asphalt Used: Yes  
Concrete Used: Yes  
Clean Soil 3ft: Yes  
Clean Soil 10ft: No

Map ID  
 Direction  
 Distance  
 Elevation

MAP FINDINGS

Site

Database(s)

EDR ID Number  
 EPA ID Number

**HARRISON COURTS (Continued)**

**S106499818**

Alternate Barrier: No  
 Remediation Applicant Name: Sanjiv Jain  
 Remediation Applicant Company: Chicago Housing Authority  
 Remediation Applicant Address: 626 West Jackson Boulevard  
 Remediation Applicant City,St,Zip: Chicago IL 60661  
 Illinois EPA: 316275242  
 Site Name: Harrison Courts  
 NFR Letter: 2007-03-26  
 NFR Letter Date Recorded: 2007-04-19  
 Comprehensive/Focused: Comprehensive  
 Worker Caution: Y  
 Acres: 1.83

114  
 SSW  
 1/4-1/2  
 0.379 mi.  
 1999 ft.

**CHICAGO, CITY OF**  
**3104 WEST HARRISON ST.**  
**CHICAGO, IL 60612**

**LUST S104792776**  
**N/A**

**Relative:**  
**Lower**  
**Actual:**  
**595 ft.**

**LUST:**  
 Incident Num: 20001788  
 IL EPA Id: 316005532  
 Product: Used Oil  
 IEMA Date: 2000-09-20  
 Project Manager: Donnelly  
 Project Manager Phone: (217) 557-8764  
 Email: Jason.Donnelly@illinois.gov  
 PRP Name: City of Chicago  
 PRP Contact: Dan Carey  
 PRP Address: 1685 West Throop  
 PRP City,St,Zip: Chicago, IL 60622  
 PRP Phone: 3127442672  
 Site Classification: Not reported  
 Section 57.5(g) Letter: 734  
 Date Section 57.5(g) Letter: Not reported  
 Non LUST Determination Letter: Not reported  
 20 Report Received: 2000-10-19  
 45 Report Received: 2001-01-02  
**NFA/NFR Letter: 2012-06-28**  
 NFR Date Recorded: 2012-07-23

Y115  
 East  
 1/4-1/2  
 0.396 mi.  
 2092 ft.

**ROCKWELL GARDENS**  
**2660 WEST MONROE STREET**  
**CHICAGO, IL 60612**

**SRP S106499820**  
**N/A**

Site 1 of 3 in cluster Y

**Relative:**  
**Higher**  
**Actual:**  
**597 ft.**

**SRP:**  
 IL EPA Id: 316275248  
 US EPA Id: Not reported  
 Longitude: -87.692966  
 Latitude: 41.880316  
 Contact Name: Elzie Higginbottom  
 Contact Address: 2850 South Michigan Avenue  
 Contact City,St,Zip: Chicago 60616

Map ID  
 Direction  
 Distance  
 Elevation

MAP FINDINGS

Site

Database(s)

EDR ID Number  
 EPA ID Number

**ROCKWELL GARDENS (Continued)**

**S106499820**

Date Enrolled: 07/13/2004  
 Point Of Contact: Aaron T. Colin  
 Consultant Company: K-Plus Environmental  
 Consultant Address: 600 West Van Buren Street  
 Consultant City,St,Zip: Chicago 60607  
 Proj Mgr Assigned: Ed Salch  
 Sec. 4 Letter Date: Not reported  
 Active: No  
 Remediation Applicant Co: East Lake Management & Development Corporation

**116**  
**NW**  
**1/4-1/2**  
**0.398 mi.**  
**2103 ft.**

**HABITAT CO.**  
**3250-3314 MAPLE AVE.**  
**CHICAGO, IL 60656**

**LUST S104522935**  
**N/A**

**Relative:**  
**Higher**  
**Actual:**  
**601 ft.**

**LUST:**  
 Incident Num: 942200  
 IL EPA Id: 316265070  
 Product: Not reported  
 IEMA Date: 1994-09-26  
 Project Manager: Myers  
 Project Manager Phone: (217) 785-7491  
 Email: Dave.Myers@illinois.gov  
 PRP Name: Habitat Co.  
 PRP Contact: Lynn Sasamoto  
 PRP Address: 350 West Hubbard, Suite 500  
 PRP City,St,Zip: Chicago, IL 60654  
 PRP Phone: 3125275400  
 Site Classification: Not reported  
 Section 57.5(g) Letter: 732  
 Date Section 57.5(g) Letter: 2013-02-15  
 Non LUST Determination Letter: Not reported  
 20 Report Received: Not reported  
 45 Report Received: Not reported  
**NFA/NFR Letter: Not reported**  
 NFR Date Recorded: Not reported

**117**  
**NE**  
**1/4-1/2**  
**0.400 mi.**  
**2110 ft.**

**MOSCHIANO PLATING INC**  
**2808 W LAKE ST**  
**CHICAGO, IL 60612**

**SEMS 1015731048**  
**RCRA-SQG ILD062471081**  
**ICIS**  
**FINDS**  
**ECHO**

**Relative:**  
**Higher**  
**Actual:**  
**598 ft.**

**SEMS:**  
 Site ID: 507732  
 EPA ID: ILD062471081  
 Cong District: 7  
 FIPS Code: 17031  
 Latitude: Not reported  
 Longitude: Not reported  
 FF: N  
 NPL: Not on the NPL  
 Non NPL Status: Referred to Removal - NFRAP

SEMS Detail:  
 Region: 5

Map ID  
Direction  
Distance  
Elevation

MAP FINDINGS

Site

Database(s)

EDR ID Number  
EPA ID Number

**MOSCHIANO PLATING INC (Continued)**

**1015731048**

Site ID: 507732  
EPA ID: ILD062471081  
Site Name: MOSCHIANO PLATING COMPANY  
NPL: N  
FF: N  
OU: 0  
Action Code: DS  
Action Name: DISCVRY  
SEQ: 1  
Start Date: 1997-08-01 00:00:00  
Finish Date: Not reported  
Qual: Not reported  
Current Action Lead: EPA Perf

Region: 5  
Site ID: 507732  
EPA ID: ILD062471081  
Site Name: MOSCHIANO PLATING COMPANY  
NPL: N  
FF: N  
OU: 0  
Action Code: AR  
Action Name: ADMIN REC  
SEQ: 1  
Start Date: 1997-09-09 00:00:00  
Finish Date: Not reported  
Qual: Not reported  
Current Action Lead: EPA Perf

Region: 5  
Site ID: 507732  
EPA ID: ILD062471081  
Site Name: MOSCHIANO PLATING COMPANY  
NPL: N  
FF: N  
OU: 0  
Action Code: RV  
Action Name: RMVL  
SEQ: 1  
Start Date: 1997-10-13 00:00:00  
Finish Date: Not reported  
Qual: C  
Current Action Lead: EPA Perf

Region: 5  
Site ID: 507732  
EPA ID: ILD062471081  
Site Name: MOSCHIANO PLATING COMPANY  
NPL: N  
FF: N  
OU: 0  
Action Code: PA  
Action Name: PA  
SEQ: 1  
Start Date: Not reported  
Finish Date: Not reported  
Qual: N

Map ID  
Direction  
Distance  
Elevation

MAP FINDINGS

Site

Database(s)

EDR ID Number  
EPA ID Number

**MOSCHIANO PLATING INC (Continued)**

**1015731048**

Current Action Lead: St Perf

RCRA-SQG:

Date form received by agency: 08/18/1980  
Facility name: MOSCHIANO PLATING INC  
Facility address: 2808 W LAKE ST  
CHICAGO, IL 60612  
EPA ID: ILD062471081  
Contact: FRANK MOSCHIANO  
Contact address: 2808 W LAKE ST  
CHICAGO, IL 60612  
Contact country: US  
Contact telephone: 312-533-1116  
Contact email: Not reported  
EPA Region: 05  
Classification: Small Small Quantity Generator  
Description: Handler: generates more than 100 and less than 1000 kg of hazardous waste during any calendar month and accumulates less than 6000 kg of hazardous waste at any time; or generates 100 kg or less of hazardous waste during any calendar month, and accumulates more than 1000 kg of hazardous waste at any time

Owner/Operator Summary:

Owner/operator name: NAME NOT REPORTED  
Owner/operator address: ADDRESS NOT REPORTED  
CITY NOT REPORTED, AK 99998  
Owner/operator country: Not reported  
Owner/operator telephone: 312-555-1212  
Owner/operator email: Not reported  
Owner/operator fax: Not reported  
Owner/operator extension: Not reported  
Legal status: Private  
Owner/Operator Type: Owner  
Owner/Op start date: Not reported  
Owner/Op end date: Not reported

Owner/operator name: NAME NOT REPORTED  
Owner/operator address: ADDRESS NOT REPORTED  
CITY NOT REPORTED, AK 99998  
Owner/operator country: Not reported  
Owner/operator telephone: 312-555-1212  
Owner/operator email: Not reported  
Owner/operator fax: Not reported  
Owner/operator extension: Not reported  
Legal status: Private  
Owner/Operator Type: Operator  
Owner/Op start date: Not reported  
Owner/Op end date: Not reported

Handler Activities Summary:

U.S. importer of hazardous waste: No  
Mixed waste (haz. and radioactive): No  
Recycler of hazardous waste: No  
Transporter of hazardous waste: No  
Treater, storer or disposer of HW: No

Map ID  
Direction  
Distance  
Elevation

MAP FINDINGS

Site

Database(s)

EDR ID Number  
EPA ID Number

**MOSCHIANO PLATING INC (Continued)**

**1015731048**

Underground injection activity: No  
On-site burner exemption: No  
Furnace exemption: No  
Used oil fuel burner: No  
Used oil processor: No  
Used oil refiner: No  
Used oil fuel marketer to burner: No  
Used oil Specification marketer: No  
Used oil transfer facility: No  
Used oil transporter: No

. Waste code: F001  
. Waste name: THE FOLLOWING SPENT HALOGENATED SOLVENTS USED IN DEGREASING: TETRACHLOROETHYLENE, TRICHLOROETHYLENE, METHYLENE CHLORIDE, 1,1,1-TRICHLOROETHANE, CARBON TETRACHLORIDE, AND CHLORINATED FLUOROCARBONS; ALL SPENT SOLVENT MIXTURES/BLENDS USED IN DEGREASING CONTAINING, BEFORE USE, A TOTAL OF TEN PERCENT OR MORE (BY VOLUME) OF ONE OR MORE OF THE ABOVE HALOGENATED SOLVENTS OR THOSE SOLVENTS LISTED IN F002, F004, AND F005, AND STILL BOTTOMS FROM THE RECOVERY OF THESE SPENT SOLVENTS AND SPENT SOLVENT MIXTURES.

. Waste code: F007  
. Waste name: SPENT CYANIDE PLATING BATH SOLUTIONS FROM ELECTROPLATING OPERATIONS

. Waste code: F008  
. Waste name: PLATING BATH RESIDUES FROM THE BOTTOM OF PLATING BATHS FROM ELECTROPLATING OPERATIONS WHERE CYANIDES ARE USED IN THE PROCESS.

. Waste code: F009  
. Waste name: SPENT STRIPPING AND CLEANING BATH SOLUTIONS FROM ELECTROPLATING OPERATIONS WHERE CYANIDES ARE USED IN THE PROCESS.

Violation Status: No violations found

ICIS:

Enforcement Action ID: 05-1999-0295  
FRS ID: 110001343449  
Action Name: MOSCHIANO PLATING COMPANY, INC.  
Facility Name: MOSCHIANO PLATING INCORPORATED  
Facility Address: 2808 W. LAKE ST.  
CHICAGO, IL 60612  
Enforcement Action Type: CERCLA 122h Agrmt For Cost Recovery  
Facility County: COOK  
Program System Acronym: ICIS  
Enforcement Action Forum Desc: Administrative - Formal  
EA Type Code: 122H  
Facility SIC Code: 3471  
Federal Facility ID: Not reported  
Latitude in Decimal Degrees: 41.884305  
Longitude in Decimal Degrees: -87.696725  
Permit Type Desc: Not reported  
Program System Acronym: 14781  
Facility NAICS Code: Not reported  
Tribal Land Code: Not reported

Facility Name: MOSCHIANO PLATING INC  
Address: 2808 W. LAKE ST.

Map ID  
Direction  
Distance  
Elevation

MAP FINDINGS

Site

Database(s)

EDR ID Number  
EPA ID Number

**MOSCHIANO PLATING INC (Continued)**

**1015731048**

Tribal Indicator: N  
Fed Facility: No  
NAIC Code: Not reported  
SIC Code: 3471

Facility Name: MOSCHIANO PLATING INC  
Address: 2808 W. LAKE ST.  
Tribal Indicator: N  
Fed Facility: No  
NAIC Code: Not reported  
SIC Code: 3471

Facility Name: MOSCHIANO PLATING INC  
Address: 2808 W. LAKE ST.  
Tribal Indicator: N  
Fed Facility: No  
NAIC Code: Not reported  
SIC Code: 3471

Facility Name: MOSCHIANO PLATING INC  
Address: 2808 W. LAKE ST.  
Tribal Indicator: N  
Fed Facility: No  
NAIC Code: Not reported  
SIC Code: 3471

Facility Name: MOSCHIANO PLATING INC  
Address: 2808 W. LAKE ST.  
Tribal Indicator: N  
Fed Facility: No  
NAIC Code: Not reported  
SIC Code: 3471

**FINDS:**

Registry ID: 110001343449

**Environmental Interest/Information System**

AFS (Aerometric Information Retrieval System (AIRS) Facility Subsystem) replaces the former Compliance Data System (CDS), the National Emission Data System (NEDS), and the Storage and Retrieval of Aerometric Data (SAROAD). AIRS is the national repository for information concerning airborne pollution in the United States. AFS is used to track emissions and compliance data from industrial plants. AFS data are utilized by states to prepare State Implementation Plans to comply with regulatory programs and by EPA as an input for the estimation of total national emissions. AFS is undergoing a major redesign to support facility operating permits required under Title V of the Clean Air Act.

NCDB (National Compliance Data Base) supports implementation of the Federal Insecticide, Fungicide, and Rodenticide Act (FIFRA) and the Toxic Substances Control Act (TSCA). The system tracks inspections in regions and states with cooperative agreements, enforcement actions, and settlements.

ACES (Illinois - Agency Compliance And Enforcement System) is the



Map ID  
 Direction  
 Distance  
 Elevation

MAP FINDINGS

Site

Database(s)

EDR ID Number  
 EPA ID Number

**MOSCHIANO PLATING INC (Continued)**

**1015731048**

Illinois EPA Project to facilitate the permitting operations

RCRAInfo is a national information system that supports the Resource Conservation and Recovery Act (RCRA) program through the tracking of events and activities related to facilities that generate, transport, and treat, store, or dispose of hazardous waste. RCRAInfo allows RCRA program staff to track the notification, permit, compliance, and corrective action activities required under RCRA.

SUPERFUND (NON-NPL)

AIR MINOR

ICIS (Integrated Compliance Information System) is the Integrated Compliance Information System and provides a database that, when complete, will contain integrated Enforcement and Compliance information across most of EPA's programs. The vision for ICIS is to replace EPA's independent databases that contain Enforcement data with a single repository for that information. Currently, ICIS contains all Federal Administrative and Judicial enforcement actions. This information is maintained in ICIS by EPA in the Regional offices and it Headquarters. A future release of ICIS will replace the Permit Compliance System (PCS) which supports the NPDES and will integrate that information with Federal actions already in the system. ICIS also has the capability to track other activities occurring in the Region that support Compliance and Enforcement programs. These include; Incident Tracking, Compliance Assistance, and Compliance Monitoring.

[Click this hyperlink](#) while viewing on your computer to access additional FINDS: detail in the EDR Site Report.

ECHO:

Envid: 1015731048  
 Registry ID: 110001343449  
 DFR URL: <http://echo.epa.gov/detailed-facility-report?fid=110001343449>

**118**  
**NNE**  
**1/4-1/2**  
**0.401 mi.**  
**2118 ft.**

**MCGUIRE-WESTERN LUMBER**  
**225 NORTH FRANCISCO AVE.**  
**CHICAGO, IL 60612**

**LUST S104872085**  
**N/A**

**Relative:**  
**Higher**  
**Actual:**  
**598 ft.**

LUST:  
 Incident Num: 20010002  
 IL EPA Id: 316275195  
 Product: Unleaded Gas  
 IEMA Date: 2001-01-02  
 Project Manager: Layman  
 Project Manager Phone: Not reported  
 Email: Not reported  
 PRP Name: McGuire-Western Lumber  
 PRP Contact: Joseph W. Noth, President  
 PRP Address: 225 North Francisco Ave.  
 PRP City,St,Zip: Chicago, IL 60612  
 PRP Phone: 7736384880  
 Site Classification: HIGH

Map ID  
Direction  
Distance  
Elevation

MAP FINDINGS

Site

Database(s)

EDR ID Number  
EPA ID Number

**MCGUIRE-WESTERN LUMBER (Continued)**

**S104872085**

Section 57.5(g) Letter: 732  
Date Section 57.5(g) Letter: Not reported  
Non LUST Determination Letter: Not reported  
20 Report Received: 2001-04-17  
45 Report Received: 2001-04-30  
**NFA/NFR Letter: Not reported**  
NFR Date Recorded: Not reported

**Z119  
SE  
1/4-1/2  
0.404 mi.  
2132 ft.**

**ABANDONED SHELL GAS STATION  
502 SOUTH CALIFORNIA AVENUE  
CHICAGO, IL 60612**

**LUST U003668629  
UST N/A  
SPILLS**

**Site 1 of 2 in cluster Z**

**Relative:  
Lower  
Actual:  
591 ft.**

LUST:  
Incident Num: 982139  
IL EPA Id: 316295013  
Product: Gasoline  
IEMA Date: 1998-08-27  
Project Manager: McCain  
Project Manager Phone: Not reported  
Email: Not reported  
PRP Name: City of Chicago, Dept. of Environment  
PRP Contact: Raul Valdivia  
PRP Address: 30 North La Salle, 25th Fl.  
PRP City,St,Zip: Chicago, IL 60602  
PRP Phone: 3127447606  
Site Classification: Not reported  
Section 57.5(g) Letter: 732  
Date Section 57.5(g) Letter: Not reported  
Non LUST Determination Letter: 1998-10-14  
20 Report Received: Not reported  
45 Report Received: Not reported  
**NFA/NFR Letter: Not reported**  
NFR Date Recorded: Not reported

Incident Num: 880115  
IL EPA Id: 316295013  
Product: Gasoline  
IEMA Date: 1988-02-03  
Project Manager: Chappel  
Project Manager Phone: Not reported  
Email: Not reported  
PRP Name: Adit Walia  
PRP Contact: Not reported  
PRP Address: P.O. Box 111  
PRP City,St,Zip: Butler, WI 53007  
PRP Phone: Not reported  
Site Classification: Not reported  
Section 57.5(g) Letter: 731  
Date Section 57.5(g) Letter: Not reported  
Non LUST Determination Letter: Not reported  
20 Report Received: Not reported  
45 Report Received: Not reported  
**NFA/NFR Letter: Not reported**  
NFR Date Recorded: Not reported

Map ID  
Direction  
Distance  
Elevation

MAP FINDINGS

Site

Database(s)

EDR ID Number  
EPA ID Number

ABANDONED SHELL GAS STATION (Continued)

U003668629

UST:

Facility ID: 2038761  
Facility Status: EXEMPT  
**Facility Type: NONE**  
Owner Id: U0028582  
Owner Name: Chicago/ Dept. of Environment City of  
Owner Address: 30 North LaSalle 25th Floor  
Owner City,St,Zip: Chicago, IL 60602

Tank Number: 1  
**Tank Status: Removed**  
Tank Capacity: 6000  
Tank Substance: Gasoline  
Last Used Date: 12/31/1973  
OSFM First Notify Date: Not reported  
Red Tag Issue Date: Not reported  
Install Date: Not reported  
**Green Tag Decal: Not reported**  
**Green Tag Issue Date: Not reported**  
**Green Tag Expire Date: Not reported**  
Fee Due: \$0.00  
Motor Fuel Permit Inspection Date: Not reported  
Motor Fuel Permit Expiration Date: Not reported  
MOTOR FUEL TYPE: Not reported  
Pending Nov: N  
IEMA: Not reported  
Equipment Type: Not reported  
Equipment: Not reported  
Last Passing Date: Not reported  
Test Expire Date: Not reported  
Removed Date: 8/27/1998  
Abandoned Date: Not reported

Tank Number: 2  
**Tank Status: Removed**  
Tank Capacity: 6000  
Tank Substance: Gasoline  
Last Used Date: 12/31/1973  
OSFM First Notify Date: Not reported  
Red Tag Issue Date: Not reported  
Install Date: Not reported  
**Green Tag Decal: Not reported**  
**Green Tag Issue Date: Not reported**  
**Green Tag Expire Date: Not reported**  
Fee Due: \$0.00  
Motor Fuel Permit Inspection Date: Not reported  
Motor Fuel Permit Expiration Date: Not reported  
MOTOR FUEL TYPE: Not reported  
Pending Nov: N  
IEMA: Not reported  
Equipment Type: Not reported  
Equipment: Not reported  
Last Passing Date: Not reported  
Test Expire Date: Not reported  
Removed Date: 8/27/1998  
Abandoned Date: Not reported

Map ID  
Direction  
Distance  
Elevation

MAP FINDINGS

Site

Database(s)

EDR ID Number  
EPA ID Number

**ABANDONED SHELL GAS STATION (Continued)**

**U003668629**

Tank Number: 3  
**Tank Status:** **Removed**  
Tank Capacity: 6000  
Tank Substance: Gasoline  
Last Used Date: 12/31/1973  
OSFM First Notify Date: Not reported  
Red Tag Issue Date: Not reported  
Install Date: Not reported  
**Green Tag Decal:** **Not reported**  
**Green Tag Issue Date:** **Not reported**  
**Green Tag Expire Date:** **Not reported**  
Fee Due: \$0.00  
Motor Fuel Permit Inspection Date: Not reported  
Motor Fuel Permit Expiration Date: Not reported  
MOTOR FUEL TYPE: Not reported  
Pending Nov: N  
IEMA: Not reported  
Equipment Type: Not reported  
Equipment: Not reported  
Last Passing Date: Not reported  
Test Expire Date: Not reported  
Removed Date: 8/27/1998  
Abandoned Date: Not reported

**SPILLS:**

Incident ID: NL880115  
Incident Date: Not reported  
Date Received: 02/03/1988  
Lust Ind: Not reported  
Facility Address: 502 SOUTH CALIFORNIA AVENUE  
Facility City: CHICAGO  
PRP Name: POWER KING GAS  
AC: Not reported  
Source Table: dbo\_OCIN\_INDCIDENTHIS

**Y120**  
**East**  
**1/4-1/2**  
**0.410 mi.**  
**2163 ft.**

**ROCKWELL GARDENS**  
**2652-2654 WEST MONROE STREET**  
**CHICAGO, IL 60612**

**SRP S106499821**  
**N/A**

**Site 2 of 3 in cluster Y**

**Relative:**  
**Higher**  
**Actual:**  
**598 ft.**

**SRP:**  
IL EPA Id: 316275249  
US EPA Id: Not reported  
Longitude: -87.692766  
Latitude: 41.880333  
Contact Name: Elzie Higginbottom  
Contact Address: 2850 South Michigan Avenue  
Contact City,St,Zip: Chicago 60616  
Date Enrolled: 07/13/2004  
Point Of Contact: Aaron T. Colin  
Consultant Company: K-Plus Environmental  
Consultant Address: 600 West Van Buren Street  
Consultant City,St,Zip: Chicago 60607  
Proj Mgr Assigned: Ed Salch  
Sec. 4 Letter Date: Not reported  
Active: No

Map ID  
 Direction  
 Distance  
 Elevation

MAP FINDINGS

Site

Database(s)

EDR ID Number  
 EPA ID Number

**ROCKWELL GARDENS (Continued)**

**S106499821**

Remediation Applicant Co: East Lake Management & Development Corporation

**Z121**  
**SE**  
**1/4-1/2**  
**0.415 mi.**  
**2189 ft.**

**SHELL OIL CO.**  
**501 SOUTH CALIFORNIA AVE.**  
**CHICAGO, IL 60612**

**LUST** **S104527008**  
**N/A**

**Site 2 of 2 in cluster Z**

**Relative:**  
**Lower**  
**Actual:**  
**591 ft.**

**LUST:**  
 Incident Num: 901283  
 IL EPA Id: 316295020  
 Product: Gasoline, Used Oil  
 IEMA Date: 1990-05-09  
 Project Manager: McGill  
 Project Manager Phone: (217) 524-5137  
 Email: Scott.McGill@illinois.gov  
 PRP Name: Equilon Enterprises LLC  
 PRP Contact: Lisa Schoedel  
 PRP Address: 603 Diehl Rd., Suite 103  
 PRP City,St,Zip: Naperville, IL 60563  
 PRP Phone: 6302764206  
 Site Classification: Not reported  
 Section 57.5(g) Letter: 731  
 Date Section 57.5(g) Letter: Not reported  
 Non LUST Determination Letter: Not reported  
 20 Report Received: Not reported  
 45 Report Received: Not reported  
**NFA/NFR Letter: 2000-09-11**  
 NFR Date Recorded: 2000-10-30

**Y122**  
**ENE**  
**1/4-1/2**  
**0.430 mi.**  
**2272 ft.**

**ROCKWELL GARDENS**  
**2647 WEST MADISON STREET**  
**CHICAGO, IL 60612**

**ENG CONTROLS** **S109685085**  
**INST CONTROL** **N/A**  
**SRP**

**Site 3 of 3 in cluster Y**

**Relative:**  
**Higher**  
**Actual:**  
**598 ft.**

**ENGINEERING CONTROLS:**  
 Illinois Epa Id: 316275247  
 NFR Letter: 06/10/2009  
 Date NFR Recorded: 07/09/2009  
 Comprehensive / Focused: Comprehensive  
 Remediation Applicant Name: Elzie Higgenbottom  
 RA Company: East Lake Management & Development Corporation  
 RA Address: 2850 South Michigan Avenue  
 RA City,St,Zip: Chicago IL 60616  
 Worker Caution: No  
 Acres: 0.23  
 Land Use: Residential or Industrial/Commercial  
 Ground Water Use Restriction: No  
 Highway Authority Agreement: No  
 Ordinance: Yes  
 Industrial - Commercial: No  
 Slab on Grade: No  
 BCT: No  
 Building Slab: Yes  
 Asphalt Used: Yes

Map ID  
Direction  
Distance  
Elevation

MAP FINDINGS

Site

Database(s)

EDR ID Number  
EPA ID Number

**ROCKWELL GARDENS (Continued)**

**S109685085**

Concrete Used: Yes  
Clean Soil 3ft: Yes  
Clean Soil 10ft: No  
Alternate Barrier: No

**IL INSTUTIONAL CONTROL:**

Illinois EPA Id: 316275247  
NFR Letter: 06/10/2009  
Date NFR Recorded: 07/09/2009  
Comprehensive / Focused: Comprehensive  
Remediation Applicant Name: Elzie Higgenbottom  
RA Company: East Lake Management & Development Corporation  
RA Address: 2850 South Michigan Avenue  
RA City,St,Zip: Chicago IL 60616  
Worker Caution: No  
Acres: 0.23  
Land Use: Residential or Industrial/Commercial  
Ground Water Use Restriction: No  
Highway Authority Agreement: No  
Ordinance: Yes  
Industrial - Commercial: No  
Slab on Grade: No  
BCT: No  
Building Slab: Yes  
Asphalt Used: Yes  
Concrete Used: Yes  
Clean Soil 3ft: Yes  
Clean Soil 10ft: No  
Alternate Barrier: No

**SRP:**

IL EPA Id: 316275247  
US EPA Id: Not reported  
Longitude: -87.691916  
Latitude: 41.880983  
Contact Name: Elzie Higginbottom  
Contact Address: 2850 South Michigan Avenue  
Contact City,St,Zip: Chicago 60616  
Date Enrolled: 07/13/2004  
Point Of Contact: Aaron T. Colin  
Consultant Company: K-Plus Environmental  
Consultant Address: 600 West Van Buren Street  
Consultant City,St,Zip: Chicago 60607  
Proj Mgr Assigned: Ed Salch  
Sec. 4 Letter Date: Not reported  
Active: No  
Remediation Applicant Co: East Lake Management & Development Corporation

**NFRDL:**

Effective: True  
Land Use: Residential or Industrial/Commercial  
Ground Water Use Restriction: No  
Highway Authority A greement: No  
Ordinance: Yes  
Industrial - Commercial: No  
Slab on Grade: No  
BCT: No

Map ID  
 Direction  
 Distance  
 Elevation

MAP FINDINGS

Site

Database(s)

EDR ID Number  
 EPA ID Number

**ROCKWELL GARDENS (Continued)**

**S109685085**

Building Slab:	Yes
Asphalt Used:	Yes
Concrete Used:	Yes
Clean Soil 3ft:	Yes
Clean Soil 10ft:	No
Alternate Barrier:	No
Remediation Applicant Name:	Elzie Higgenbottom
Remediation Applicant Company:	East Lake Management & Development Corporation
Remediation Applicant Address:	2850 South Michigan Avenue
Remediation Applicant City,St,Zip:	Chicago IL 60616
Illinois EPA:	316275247
Site Name:	Rockwell Gardens
NFR Letter:	2009-06-10
NFR Letter Date Recorded:	2009-07-09
Comprehensive/Focused:	Comprehensive
Worker Caution:	N
Acres:	0.23

**AA123**  
**WNW**  
**1/4-1/2**  
**0.446 mi.**  
**2356 ft.**

**FALCON FUELS**  
**43 NORTH HOMAN AVENUE**  
**CHICAGO, IL 60624**

**LUST** **S113269712**  
**SPILLS** **N/A**

**Site 1 of 3 in cluster AA**

**Relative:**  
**Higher**  
**Actual:**  
**601 ft.**

**LUST:**

Incident Num:	20170013
IL EPA Id:	316265043
Product:	Gasoline
IEMA Date:	2017-01-08
Project Manager:	Kaiser
Project Manager Phone:	(217) 524-4650
Email:	Karl.Kaiser@illinois.gov
PRP Name:	Chicago Fuel, LLC
PRP Contact:	Nasir Ali
PRP Address:	4859 North Keeler Avenue
PRP City,St,Zip:	Chicago, IL 60630
PRP Phone:	(773) 971-9900
Site Classification:	Not reported
Section 57.5(g) Letter:	734
Date Section 57.5(g) Letter:	Not reported
Non LUST Determination Letter:	Not reported
20 Report Received:	2017-02-17
45 Report Received:	2017-02-21
<b>NFA/NFR Letter:</b>	<b>Not reported</b>
NFR Date Recorded:	Not reported

Incident Num:	20160010
IL EPA Id:	316265043
Product:	Gasoline
IEMA Date:	2016-01-05
Project Manager:	Kaiser
Project Manager Phone:	(217) 524-4650
Email:	Karl.Kaiser@illinois.gov
PRP Name:	Warner Fuel dba Falcon Fuels
PRP Contact:	Mohammed Abdallah
PRP Address:	8550 South Harlem Avenue, Suite G
PRP City,St,Zip:	Bridgeview, IL 60455

Map ID  
Direction  
Distance  
Elevation

MAP FINDINGS

Site

Database(s)

EDR ID Number  
EPA ID Number

**FALCON FUELS (Continued)**

**S113269712**

PRP Phone: 7734472771  
Site Classification: Not reported  
Section 57.5(g) Letter: 734  
Date Section 57.5(g) Letter: Not reported  
Non LUST Determination Letter: Not reported  
20 Report Received: 2016-02-16  
45 Report Received: 2016-03-04  
**NFA/NFR Letter: Not reported**  
NFR Date Recorded: Not reported

**IEMA SPILLS:**

Incident Number: H-2016-0010  
Incident Report Date: 01/05/2016  
Street Address Of Incident Location: 43 N Homan Ave  
Incident Location City: Chicago  
Incident Location County: Cook  
Entered By: Kattner, Paul (IEMA)  
Date Entered: Not reported  
Data Input Status: Closed  
Leaking Underground Storage Tank (Lust)? : No  
Caller: Dave Yacko  
Caller Represents: Falcon Fuels  
Hazmat Incident Type: Water Involvement  
Date/Time Occurred: Not reported  
Mile Post: N/A  
Section: N/A  
Township: N/A  
Range: N/A  
Area Involved: Fixed Facility  
Media/Medium Into Which Release Occurred: Ground  
Temp: 32 Degrees  
Wind: N 5 MPH  
Material Name: Gasoline  
Type: Liquid  
Chris Code: Unknown  
CAS#: Unknown  
UN/NA #: Unknown  
302(A) Extremely Hazardous Substance?: Unknown  
Is This A RCRA Hazardous Waste?: Unknown  
Is This A RCRA Regulated Facility?: Unknown  
Container Type: Unknown  
Container Size: Unknown  
Amount Released: Unknown  
Rate Of Release/Min: Unknown  
Duration Of Release: Unknown  
Cause Of Release: Unknown, suspected to be weather related.....Vapors in storm sewers and sheens located in sumps associated with Underground Tanks at this location.....Tanks did pass a tightness test on on 01/02/2016  
  
Estimated Spill Extent: Unknown  
Spill Extent Units: Not reported  
Date/Time Incident Occurred: Not reported  
Check If Unknown (Occurrence): v  
Date/Time Discovered: 2015-12-31 15:00  
Check If Unknown (Discovered): Not reported  
Where Taken: N/A  
On Scene Contact: Mohammed Abdalluh  
Public Health Risks/Precautions Taken: Station was closed down while the incident has been investigated.....1 residence was evacuated



Map ID  
 Direction  
 Distance  
 Elevation

MAP FINDINGS

Site

Database(s)

EDR ID Number  
 EPA ID Number

**FALCON FUELS (Continued)**

**S113269712**

Number Of People Evacuated:	May have been one residence.
Assistance Needed From State Agencies:	None
Containment/Cleanup Actions And Plans:	Under development.....Site Environmental Services and AQS (Contractors) will coordinate cleanup and remediation.
Responsible Name:	Falcon Fuels
Facility Manager:	Mohammed Abdalluh
Facility Manager Phone #:	773/447-2771
Street1:	43 N. Homan Ave
Contacted ESDA?:	Not reported
ESDA On Scene?:	Not reported
Specific ESDA Agency Contacted:	Not reported
Contacted Fire Department?:	Not reported
Fire Department On Scene?:	Not reported
Name Of Fire Department Contacted:	Not reported
Contacted Police Department?:	Not reported
Police Department On Scene?:	Not reported
Name Of Police Department Contacted:	Not reported
Sheriff Police Department?:	Not reported
Sheriff Department On Scene?:	Not reported
Name Of Sheriff Department Contacted:	Not reported
Was An Agency Other Than ESDA:	v
Fire Police Or Sheriff Contacted?:	E-mailed
Was This Other Agency On Scene?:	v
Name Of Other Agency Contacted:	Chicago Department of Environment and IEPA
Agency Notified Name:	IEPA, OSFM, Chicago Fire, NRTP, & IEMA Region #4
Date/Time Agency Notified:	2016-01-05 15:15
Narrative:	Not reported
Follow Up:	Not reported

**AA124  
 WNW  
 1/4-1/2  
 0.446 mi.  
 2356 ft.**

**KING PETROLEUM  
 43 NORTH HOMAN AVE.  
 CHICAGO, IL 60624  
 Site 2 of 3 in cluster AA**

**LUST S104528954  
 BOL N/A**

**Relative:  
 Higher  
 Actual:  
 601 ft.**

**LUST:**

Incident Num:	981911
IL EPA Id:	316265043
Product:	Gasoline
IEMA Date:	1998-08-04
Project Manager:	Rahman
Project Manager Phone:	Not reported
Email:	Not reported
PRP Name:	King Petroleum
PRP Contact:	Tim Lagos
PRP Address:	P.O. Box 683
PRP City,St,Zip:	Matteson, IL 60443
PRP Phone:	7083525479
Site Classification:	Not reported
Section 57.5(g) Letter:	732
Date Section 57.5(g) Letter:	Not reported
Non LUST Determination Letter:	2008-04-15
20 Report Received:	2002-08-15
45 Report Received:	Not reported
<b>NFA/NFR Letter:</b>	<b>Not reported</b>
NFR Date Recorded:	Not reported

Map ID  
Direction  
Distance  
Elevation

MAP FINDINGS

Site

Database(s)

EDR ID Number  
EPA ID Number

**KING PETROLEUM (Continued)**

**S104528954**

BOL:

Site Id: 170000515468  
Inv Num: 0316265043  
Interest Name: Falcon Fuel  
Interest Type: BOL  
Media Code: LAND

**AA125  
WNW  
1/4-1/2  
0.450 mi.  
2374 ft.**

**MOBIL OIL CORP.  
43 NORTH HOMAN & WASHINGTON  
CHICAGO, IL 60624**  
**Site 3 of 3 in cluster AA**

**LUST S103688320  
N/A**

**Relative:  
Higher  
Actual:  
601 ft.**

LUST:

Incident Num: 891835  
IL EPA Id: 316265043  
Product: Used Oil  
IEMA Date: 1989-09-20  
Project Manager: Rahman  
Project Manager Phone: Not reported  
Email: Not reported  
PRP Name: King Petroleum  
PRP Contact: William Stefan  
PRP Address: 201 Burr Ridge Club  
PRP City,St,Zip: Burr Ridge, IL 60527  
PRP Phone: 6306553126  
Site Classification: Not reported  
Section 57.5(g) Letter: 734  
Date Section 57.5(g) Letter: Not reported  
Non LUST Determination Letter: Not reported  
20 Report Received: Not reported  
45 Report Received: 2008-02-21  
**NFA/NFR Letter: 2008-06-02**  
NFR Date Recorded: 2008-06-30

**AB126  
ENE  
1/4-1/2  
0.451 mi.  
2383 ft.**

**G&O BODY SHOP  
2654 WEST MADISON STREET  
CHICAGO, IL 60612**  
**Site 1 of 2 in cluster AB**

**SRP S105151699  
N/A**

**Relative:  
Higher  
Actual:  
599 ft.**

SRP:

IL EPA Id: 316275199  
US EPA Id: Not reported  
Longitude: -87.693152  
Latitude: 41.881339  
Contact Name: Gus Povopoulos  
Contact Address: 3223 Lake Avenue  
Contact City,St,Zip: Wilmette 60091  
Date Enrolled: 11/13/2001  
Point Of Contact: Alexandra Cudzewicz  
Consultant Company: ETS Environmental & Associates Inc.  
Consultant Address: 204 Dearborn Court  
Consultant City,St,Zip: Geneva 60434  
Proj Mgr Assigned: Barb Landers  
Sec. 4 Letter Date: Not reported

Map ID  
Direction  
Distance  
Elevation

MAP FINDINGS

Site

Database(s)

EDR ID Number  
EPA ID Number

**G&O BODY SHOP (Continued)**

**S105151699**

Active: No  
Remediation Applicant Co: Madison Builders

**AB127  
ENE  
1/4-1/2  
0.462 mi.  
2439 ft.**

**MADISON STREET ARMORY  
2643 WEST MADISON STREET  
CHICAGO, IL 60612**

**ENG CONTROLS  
INST CONTROL  
SRP**

**S106121949  
N/A**

**Site 2 of 2 in cluster AB**

**Relative:  
Higher**

**ENGINEERING CONTROLS:**

**Actual:  
599 ft.**

Illinois Epa Id: 316275219  
NFR Letter: 05/25/2005  
Date NFR Recorded: 09/07/2005  
Comprehensive / Focused: Comprehensive  
Remediation Applicant Name: Elzie Higginbottom  
RA Company: East Lake Management & Development Corporation  
RA Address: 2850 South Michigan Avenue  
RA City,St,Zip: Chicago IL 60616  
Worker Caution: Yes  
Acres: 1  
Land Use: Residential or Industrial/Commercial  
Ground Water Use Restriction: Yes  
Highway Authority Agreement: No  
Ordinance: No  
Industrial - Commercial: No  
Slab on Grade: No  
BCT: No  
Building Slab: Yes  
Asphalt Used: Yes  
Concrete Used: Yes  
Clean Soil 3ft: Yes  
Clean Soil 10ft: No  
Alternate Barrier: No

**IL INSTUTIONAL CONTROL:**

Illinois EPA Id: 316275219  
NFR Letter: 05/25/2005  
Date NFR Recorded: 09/07/2005  
Comprehensive / Focused: Comprehensive  
Remediation Applicant Name: Elzie Higginbottom  
RA Company: East Lake Management & Development Corporation  
RA Address: 2850 South Michigan Avenue  
RA City,St,Zip: Chicago IL 60616  
Worker Caution: Yes  
Acres: 1  
Land Use: Residential or Industrial/Commercial  
Ground Water Use Restriction: Yes  
Highway Authority Agreement: No  
Ordinance: No  
Industrial - Commercial: No  
Slab on Grade: No  
BCT: No  
Building Slab: Yes  
Asphalt Used: Yes  
Concrete Used: Yes  
Clean Soil 3ft: Yes  
Clean Soil 10ft: No

Map ID  
Direction  
Distance  
Elevation

MAP FINDINGS

Site

Database(s)

EDR ID Number  
EPA ID Number

**MADISON STREET ARMORY (Continued)**

**S106121949**

Alternate Barrier: No

SRP:

IL EPA Id: 316275219  
US EPA Id: Not reported  
Longitude: -87.693083  
Latitude: 41.880723  
Contact Name: Elzie Higginbottom  
Contact Address: 2850 South Michigan Avenue  
Contact City,St,Zip: Chicago 60616  
Date Enrolled: 05/29/2003  
Point Of Contact: Aaron T. Colin  
Consultant Company: K-Plus Environmental Services  
Consultant Address: 600 West Van Buren Street  
Consultant City,St,Zip: Chicago 60607  
Proj Mgr Assigned: James Baldwin  
Sec. 4 Letter Date: Not reported  
Active: No  
Remediation Applicant Co: East Lake Management & Development Corporation

NFRDL:

Effective: True  
Land Use: Residential or Industrial/Commercial  
Ground Water Use Restriction: Yes  
Highway Authority A greement: No  
Ordinance: No  
Industrial - Commercial: No  
Slab on Grade: No  
BCT: No  
Building Slab: Yes  
Asphalt Used: Yes  
Concrete Used: Yes  
Clean Soil 3ft: Yes  
Clean Soil 10ft: No  
Alternate Barrier: No  
Remediation Applicant Name: Elzie Higginbottom  
Remediation Applicant Company: East Lake Management & Development Corporation  
Remediation Applicant Address: 2850 South Michigan Avenue  
Remediation Applicant City,St,Zip: Chicago IL 60616  
Illinois EPA: 316275219  
Site Name: Madison Street Armory  
NFR Letter: 2005-05-25  
NFR Letter Date Recorded: 2005-09-07  
Comprehensive/Focused: Comprehensive  
Worker Caution: Y  
Acres: 1

MAP FINDINGS

Map ID  
 Direction  
 Distance  
 Elevation

Site

Database(s)

EDR ID Number  
 EPA ID Number

128      **INT'L BANK OF CHICAGO TRUST 2011-4**      **LUST**      **S122419643**  
**SE**      **2738 WEST HARRISON STREET**      **N/A**  
**1/4-1/2**      **CHICAGO, IL 60612**  
**0.480 mi.**  
**2532 ft.**

**Relative:**      LUST:  
**Lower**      Incident Num:      20180397  
**Actual:**      IL EPA Id:      316275388  
**595 ft.**      Product:      Gasoline  
                  IEMA Date:      2018-05-01  
                  Project Manager:      Burg  
                  Project Manager Phone:      (217)782-5713  
                  Email:      Ryan.Burg@illinois.gov  
                  PRP Name:      Int'l Bank of Chicago Trust 2011-4. dated 9/21/18  
                  PRP Contact:      Ray Gajic  
                  PRP Address:      5501 West Irving Park Road, 2nd Floor  
                  PRP City,St,Zip:      Chicago, IL 60641  
                  PRP Phone:      (773) 202-9600  
                  Site Classification:      Not reported  
                  Section 57.5(g) Letter:      734  
                  Date Section 57.5(g) Letter:      Not reported  
                  Non LUST Determination Letter:      Not reported  
                  20 Report Received:      2018-06-14  
                  45 Report Received:      2018-06-14  
                  **NFA/NFR Letter:**      **Not reported**  
                  NFR Date Recorded:      Not reported

129      **WEBMARK**      **LUST**      **S104523865**  
**SW**      **3249 WEST HARRISON ST.**      **N/A**  
**1/4-1/2**      **CHICAGO, IL 60624**  
**0.484 mi.**  
**2554 ft.**

**Relative:**      LUST:  
**Lower**      Incident Num:      931428  
**Actual:**      IL EPA Id:      316265068  
**595 ft.**      Product:      Non-Petroleum Product  
                  IEMA Date:      1993-05-28  
                  Project Manager:      Weller  
                  Project Manager Phone:      (217) 524-4647  
                  Email:      Melinda.Weller@illinois.gov  
                  PRP Name:      Leneagle Corp.  
                  PRP Contact:      R.M. Sawdey  
                  PRP Address:      122 South Michigan Ave., Suite 1220  
                  PRP City,St,Zip:      Chicago, IL 60603  
                  PRP Phone:      Not reported  
                  Site Classification:      Not reported  
                  Section 57.5(g) Letter:      731  
                  Date Section 57.5(g) Letter:      Not reported  
                  Non LUST Determination Letter:      2004-05-12  
                  20 Report Received:      1993-06-21  
                  45 Report Received:      Not reported  
                  **NFA/NFR Letter:**      **Not reported**  
                  NFR Date Recorded:      Not reported

Map ID  
 Direction  
 Distance  
 Elevation

MAP FINDINGS

Site

Database(s)

EDR ID Number  
 EPA ID Number

130  
 North  
 1/4-1/2  
 0.486 mi.  
 2565 ft.

**LEARN CHARTER SCHOOL NETWORK**  
**3000 WEST FULTON**  
**CHICAGO, IL 60612**

**LUST S113808735**  
**N/A**

**Relative:**  
**Higher**  
**Actual:**  
**600 ft.**

**LUST:**  
 Incident Num: 20130357  
 IL EPA Id: 316275355  
 Product: Gasoline  
 IEMA Date: 2013-04-11  
 Project Manager: Not reported  
 Project Manager Phone: Not reported  
 Email: Not reported  
 PRP Name: LEARN Charter School Network  
 PRP Contact: Greg White  
 PRP Address: 1212 South Francisco  
 PRP City,St,Zip: Chicago, IL 60612  
 PRP Phone: 7738260370  
 Site Classification: Not reported  
 Section 57.5(g) Letter: 734  
 Date Section 57.5(g) Letter: Not reported  
 Non LUST Determination Letter: Not reported  
 20 Report Received: 2013-05-13  
 45 Report Received: Not reported  
**NFA/NFR Letter: 2013-11-06**  
 NFR Date Recorded: Not reported

131  
 NE  
 1/4-1/2  
 0.489 mi.  
 2584 ft.

**QUANTUM VISUAL MERCHANDISING**  
**226 NORTH FAIRFIELD AVENUE**  
**CHICAGO, IL 60612**

**SRP S104491627**  
**N/A**

**Relative:**  
**Higher**  
**Actual:**  
**599 ft.**

**SRP:**  
 IL EPA Id: 316286272  
 US EPA Id: IL0000340513  
 Longitude: -87.695712  
 Latitude: 41.885059  
 Contact Name: David Halperin  
 Contact Address: 1238 North Kostner Avenue  
 Contact City,St,Zip: Chicago 60651  
 Date Enrolled: 11/01/1996  
 Point Of Contact: Kenneth W. James P.E.  
 Consultant Company: Carlson Environmental Inc.  
 Consultant Address: 65 East Wacker Place  
 Consultant City,St,Zip: Chicago 60601  
 Proj Mgr Assigned: Not assigned  
 Sec. 4 Letter Date: Not reported  
 Active: No  
 Remediation Applicant Co: 226 North Fairfield Partnership

**NFRDL:**  
 Effective: True  
 Land Use: Residential or Industrial/Commercial  
 Ground Water Use Restriction: No  
 Highway Authority A greement: No  
 Ordinance: No  
 Industrial - Commercial: No  
 Slab on Grade: No

Map ID  
Direction  
Distance  
Elevation

MAP FINDINGS

Site

Database(s)

EDR ID Number  
EPA ID Number

**QUANTUM VISUAL MERCHANDISING (Continued)**

**S104491627**

BCT: No  
Building Slab: No  
Asphalt Used: No  
Concrete Used: No  
Clean Soil 3ft: No  
Clean Soil 10ft: No  
Alternate Barrier: No  
Remediation Applicant Name: David Halperin  
Remediation Applicant Company: Quantum Visual Merchandising  
Remediation Applicant Address: 1238 North Kostner Avenue  
Remediation Applicant City,St,Zip: Chicago IL 60651  
Illinois EPA: 316286272  
Site Name: Quantum Visual Merchandising  
NFR Letter: 1997-08-19  
NFR Letter Date Recorded: 1997-09-24  
Comprehensive/Focused: Focused  
Worker Caution: N  
Acres: 0.747

132  
ESE  
1/4-1/2  
0.493 mi.  
2601 ft.

**MOUNT VERNON MBC  
2622 WEST JACKSON  
CHICAGO, IL 60612**

**LUST S108891447  
N/A**

**Relative:  
Lower  
Actual:  
595 ft.**

LUST:  
Incident Num: 20071303  
IL EPA Id: 316275300  
Product: Gasoline  
IEMA Date: 2007-09-27  
Project Manager: Not reported  
Project Manager Phone: Not reported  
Email: Not reported  
PRP Name: Mount Vernon MBC  
PRP Contact: Larry Parrish  
PRP Address: 3555 West Huron  
PRP City,St,Zip: Chicago, IL 60624  
PRP Phone: 8477469646  
Site Classification: Not reported  
Section 57.5(g) Letter: 734  
Date Section 57.5(g) Letter: Not reported  
Non LUST Determination Letter: Not reported  
20 Report Received: Not reported  
45 Report Received: Not reported  
**NFA/NFR Letter: Not reported**  
NFR Date Recorded: Not reported

MAP FINDINGS

Map ID			EDR ID Number
Direction			EPA ID Number
Distance			
Elevation	Site	Database(s)	

---

<b>133</b> <b>NW</b> <b>1/4-1/2</b> <b>0.493 mi.</b> <b>2603 ft.</b>	<b>ILLINOIS BELL TELEPHONE</b> <b>3333 WEST LAKE ST.</b> <b>CHICAGO, IL 60624</b>	<b>LUST</b>	<b>S104525617</b> <b>N/A</b>
----------------------------------------------------------------------------------	-----------------------------------------------------------------------------------------	-------------	---------------------------------

<b>Relative:</b> <b>Higher</b>  <b>Actual:</b> <b>602 ft.</b>	<b>LUST:</b> Incident Num: 912658 IL EPA Id: 316265041 Product: Gasoline IEMA Date: 1991-09-19 Project Manager: Hamilton Project Manager Phone: Not reported Email: Not reported PRP Name: Illinois Bell Telephone PRP Contact: Thomas Scheer PRP Address: 900 North Villa PRP City,St,Zip: Villa Park, IL 60181 PRP Phone: Not reported Site Classification: Not reported Section 57.5(g) Letter: 731 Date Section 57.5(g) Letter: Not reported Non LUST Determination Letter: Not reported 20 Report Received: 1991-11-04 45 Report Received: 1992-05-05 <b>NFA/NFR Letter: 1998-06-08</b> NFR Date Recorded: 1998-09-23	
---------------------------------------------------------------------------	----------------------------------------------------------------------------------------------------------------------------------------------------------------------------------------------------------------------------------------------------------------------------------------------------------------------------------------------------------------------------------------------------------------------------------------------------------------------------------------------------------------------------------------------------------------------------------------------------------------------------------------------------------------------------------------	--

<b>134</b> <b>North</b> <b>1/4-1/2</b> <b>0.495 mi.</b> <b>2613 ft.</b>	<b>A &amp; C PLATING</b> <b>315 NORTH WHIPPLE STREET</b> <b>CHICAGO, IL 60612</b>	<b>SEMS-ARCHIVE</b> <b>RCRA-CESQG</b>	<b>1000614917</b> <b>ILD984852327</b>
-------------------------------------------------------------------------------------	-----------------------------------------------------------------------------------------	------------------------------------------	------------------------------------------

<b>Relative:</b> <b>Higher</b>  <b>Actual:</b> <b>601 ft.</b>	<b>SEMS Archive:</b> Site ID: 507643 EPA ID: ILD984852327 Cong District: 7 FIPS Code: 17031 FF: N NPL: Not on the NPL Non NPL Status: Referred to Removal - NFRAP	
---------------------------------------------------------------------------	----------------------------------------------------------------------------------------------------------------------------------------------------------------------------------------	--

<b>SEMS Archive Detail:</b>	
Region:	5
Site ID:	507643
EPA ID:	ILD984852327
Site Name:	A & C PLATING
NPL:	N
FF:	N
OU:	0
Action Code:	VS
Action Name:	ARCH SITE
SEQ:	1
Start Date:	2005-07-20 00:00:00
Finish Date:	2005-07-20 00:00:00
Qual:	Not reported
Current Action Lead:	EPA Perf In-Hse
Region:	5



Map ID  
Direction  
Distance  
Elevation

MAP FINDINGS

Site

Database(s)

EDR ID Number  
EPA ID Number

**A & C PLATING (Continued)**

**1000614917**

Site ID: 507643  
EPA ID: ILD984852327  
Site Name: A & C PLATING  
NPL: N  
FF: N  
OU: 0  
Action Code: RV  
Action Name: RMVL  
SEQ: 1  
Start Date: 1995-12-04 00:00:00  
Finish Date: 1996-05-09 00:00:00  
Qual: C  
Current Action Lead: EPA Perf

Region: 5  
Site ID: 507643  
EPA ID: ILD984852327  
Site Name: A & C PLATING  
NPL: N  
FF: N  
OU: 0  
Action Code: DS  
Action Name: DISCVRY  
SEQ: 1  
Start Date: 1995-09-26 00:00:00  
Finish Date: 1995-09-26 00:00:00  
Qual: Not reported  
Current Action Lead: EPA Perf

Region: 5  
Site ID: 507643  
EPA ID: ILD984852327  
Site Name: A & C PLATING  
NPL: N  
FF: N  
OU: 0  
Action Code: AR  
Action Name: ADMIN REC  
SEQ: 1  
Start Date: 1995-11-29 00:00:00  
Finish Date: 2005-05-31 00:00:00  
Qual: V  
Current Action Lead: EPA Perf

Region: 5  
Site ID: 507643  
EPA ID: ILD984852327  
Site Name: A & C PLATING  
NPL: N  
FF: N  
OU: 0  
Action Code: PA  
Action Name: PA  
SEQ: 1  
Start Date: 2001-09-16 00:00:00  
Finish Date: 2001-09-16 00:00:00  
Qual: N

Map ID  
Direction  
Distance  
Elevation

MAP FINDINGS

Site

Database(s)

EDR ID Number  
EPA ID Number

**A & C PLATING (Continued)**

**1000614917**

Current Action Lead: St Perf

**RCRA-CESQG:**

Date form received by agency: 02/24/1992  
Facility name: A AND C PLATING CO  
Facility address: 315 N WHIPPLE ST  
CHICAGO, IL 60612  
EPA ID: ILD984852327  
Contact: JEROME DOMBROWSKI  
Contact address: 315 N WHIPPLE ST  
CHICAGO, IL 60612  
Contact country: US  
Contact telephone: 313-826-0977  
Contact email: Not reported  
EPA Region: 05  
Classification: Conditionally Exempt Small Quantity Generator  
Description: Handler: generates 100 kg or less of hazardous waste per calendar month, and accumulates 1000 kg or less of hazardous waste at any time; or generates 1 kg or less of acutely hazardous waste per calendar month, and accumulates at any time: 1 kg or less of acutely hazardous waste; or 100 kg or less of any residue or contaminated soil, waste or other debris resulting from the cleanup of a spill, into or on any land or water, of acutely hazardous waste; or generates 100 kg or less of any residue or contaminated soil, waste or other debris resulting from the cleanup of a spill, into or on any land or water, of acutely hazardous waste during any calendar month, and accumulates at any time: 1 kg or less of acutely hazardous waste; or 100 kg or less of any residue or contaminated soil, waste or other debris resulting from the cleanup of a spill, into or on any land or water, of acutely hazardous waste

**Owner/Operator Summary:**

Owner/operator name: A AND C PLATING CO  
Owner/operator address: 315 N WHIPPLE ST  
CHICAGO, IL 60612  
Owner/operator country: Not reported  
Owner/operator telephone: 312-826-0977  
Owner/operator email: Not reported  
Owner/operator fax: Not reported  
Owner/operator extension: Not reported  
Legal status: Private  
Owner/Operator Type: Owner  
Owner/Op start date: Not reported  
Owner/Op end date: Not reported

**Handler Activities Summary:**

U.S. importer of hazardous waste: No  
Mixed waste (haz. and radioactive): No  
Recycler of hazardous waste: No  
Transporter of hazardous waste: No  
Treater, storer or disposer of HW: No  
Underground injection activity: No  
On-site burner exemption: No  
Furnace exemption: No  
Used oil fuel burner: No

Map ID  
Direction  
Distance  
Elevation

MAP FINDINGS

Site

Database(s)

EDR ID Number  
EPA ID Number

**A & C PLATING (Continued)**

**1000614917**

Used oil processor: No  
User oil refiner: No  
Used oil fuel marketer to burner: No  
Used oil Specification marketer: No  
Used oil transfer facility: No  
Used oil transporter: No

. Waste code: D000  
. Waste name: Not Defined

. Waste code: D002  
. Waste name: A WASTE WHICH HAS A PH OF LESS THAN 2 OR GREATER THAN 12.5 IS CONSIDERED TO BE A CORROSIVE HAZARDOUS WASTE. SODIUM HYDROXIDE, A CAUSTIC SOLUTION WITH A HIGH PH, IS OFTEN USED BY INDUSTRIES TO CLEAN OR DEGREASE PARTS. HYDROCHLORIC ACID, A SOLUTION WITH A LOW PH, IS USED BY MANY INDUSTRIES TO CLEAN METAL PARTS PRIOR TO PAINTING. WHEN THESE CAUSTIC OR ACID SOLUTIONS BECOME CONTAMINATED AND MUST BE DISPOSED, THE WASTE WOULD BE A CORROSIVE HAZARDOUS WASTE.

. Waste code: D003  
. Waste name: A MATERIAL IS CONSIDERED TO BE A REACTIVE HAZARDOUS WASTE IF IT IS NORMALLY UNSTABLE, REACTS VIOLENTLY WITH WATER, GENERATES TOXIC GASES WHEN EXPOSED TO WATER OR CORROSIVE MATERIALS, OR IF IT IS CAPABLE OF DETONATION OR EXPLOSION WHEN EXPOSED TO HEAT OR A FLAME. ONE EXAMPLE OF SUCH WASTE WOULD BY WASTE GUNPOWDER.

. Waste code: D007  
. Waste name: CHROMIUM

. Waste code: F006  
. Waste name: WASTEWATER TREATMENT SLUDGES FROM ELECTROPLATING OPERATIONS EXCEPT FROM THE FOLLOWING PROCESSES: (1) SULFURIC ACID ANODIZING OF ALUMINUM; (2) TIN PLATING ON CARBON STEEL; (3) ZINC PLATING (SEGREGATED BASIS) ON CARBON STEEL; (4) ALUMINUM OR ZINC-ALUMINUM PLATING ON CARBON STEEL; (5) CLEANING/STRIPPING ASSOCIATED WITH TIN, ZINC AND ALUMINUM PLATING ON CARBON STEEL; AND (6) CHEMICAL ETCHING AND MILLING OF ALUMINUM.

Violation Status: No violations found

135  
ENE  
1/4-1/2  
0.496 mi.  
2617 ft.

**DONALD BRUCE & COMPANY**  
**36 NORTH TALMAN AVENUE**  
**CHICAGO, IL 60618**

**LUST S106781266**  
**N/A**

**Relative:**  
**Higher**

LUST:  
Incident Num: 20041639  
IL EPA Id: 316215074  
Product: Other Petroleum  
IEMA Date: 2004-11-23  
Project Manager: Friedel  
Project Manager Phone: (217) 785-5736  
Email: Melinda.Friedel@illinois.gov  
PRP Name: Donald Bruce & Company  
PRP Contact: Gary Solomon  
PRP Address: 3600 North Talman Avenue  
PRP City,St,Zip: Chicago, IL 60618  
PRP Phone: 7734778100

**Actual:**  
**599 ft.**

Map ID  
Direction  
Distance  
Elevation

MAP FINDINGS

Site

Database(s)

EDR ID Number  
EPA ID Number

**DONALD BRUCE & COMPANY (Continued)**

**S106781266**

Site Classification: Not reported  
Section 57.5(g) Letter: Not reported  
Date Section 57.5(g) Letter: Not reported  
Non LUST Determination Letter: Not reported  
20 Report Received: 2005-02-15  
45 Report Received: 2007-02-28  
**NFA/NFR Letter: 2007-09-05**  
NFR Date Recorded: 2009-09-09

136  
ESE  
1/2-1  
0.664 mi.  
3504 ft.

**TOD DRUM SERVICE  
591 SOUTH MAPLEWOOD  
CHICAGO, IL 60612**

**SSU S103823791  
N/A**

**Relative:  
Lower**

SSU:  
Facility ID: 0316270020  
Facility Type: Drums - Waste-oil recycler  
Directions: Take I-55 North.  
Region: Des Plaines  
Current Program: SSU  
Project Manager: Rivera  
Community Relations: NA  
SSU Status: Backlog  
FOS: NA  
Year Completed: Not reported  
Site Size: 0.5  
Lat/Long: 41.8739662 / -87.690483

**Actual:  
595 ft.**

137  
SSE  
1/2-1  
0.730 mi.  
3857 ft.

**PRIDE INDUSTRIES  
925 SOUTH CALIFORNIA AVENUE  
CHICAGO, IL 60612**

**SSU S104525539  
ENG CONTROLS N/A  
INST CONTROL  
SRP**

**Relative:  
Higher**

SSU:  
Facility ID: 0316005345  
Facility Type: Metal Plater  
Directions: Take I-55 North.  
Region: Des Plaines  
Current Program: SRP-CO  
Project Manager: Rossi  
Community Relations: Not reported  
SSU Status: Completed  
FOS: NA  
Year Completed: Not reported  
Site Size: 25  
Lat/Long: 41.8697242 / -87.695785

**Actual:  
597 ft.**

**ENGINEERING CONTROLS:**

Illinois Epa Id: 316005345  
NFR Letter: 03/29/2005  
Date NFR Recorded: 04/15/2005  
Comprehensive / Focused: Comprehensive  
Remediation Applicant Name: Karen Gordon  
RA Company: City of Chicago Department of Environment

Map ID  
Direction  
Distance  
Elevation

MAP FINDINGS

Site

Database(s)

EDR ID Number  
EPA ID Number

**PRIDE INDUSTRIES (Continued)**

**S104525539**

RA Address: 30 North LaSalle Street  
RA City,St,Zip: Chicago IL 60602  
Worker Caution: Yes  
Acres: 6.6  
Land Use: Industrial/Commercial  
Ground Water Use Restriction: Yes  
Highway Authority Agreement: No  
Ordinance: No  
Industrial - Commercial: Yes  
Slab on Grade: No  
BCT: No  
Building Slab: Yes  
Asphalt Used: Yes  
Concrete Used: No  
Clean Soil 3ft: Yes  
Clean Soil 10ft: No  
Alternate Barrier: No

Illinois Epa Id: 316005345  
NFR Letter: 09/10/2007  
Date NFR Recorded: 04/03/2008  
Comprehensive / Focused: Comprehensive  
Remediation Applicant Name: David Graham  
RA Company: City of Chicago Department of Environment  
RA Address: 30 North LaSalle Street  
RA City,St,Zip: Chicago IL 60602  
Worker Caution: Yes  
Acres: 0.248  
Land Use: Industrial/Commercial  
Ground Water Use Restriction: No  
Highway Authority Agreement: No  
Ordinance: No  
Industrial - Commercial: Yes  
Slab on Grade: No  
BCT: No  
Building Slab: No  
Asphalt Used: Yes  
Concrete Used: No  
Clean Soil 3ft: Yes  
Clean Soil 10ft: No  
Alternate Barrier: No

**IL INSTUTIONAL CONTROL:**

Illinois EPA Id: 316005345  
NFR Letter: 03/29/2005  
Date NFR Recorded: 04/15/2005  
Comprehensive / Focused: Comprehensive  
Remediation Applicant Name: Karen Gordon  
RA Company: City of Chicago Department of Environment  
RA Address: 30 North LaSalle Street  
RA City,St,Zip: Chicago IL 60602  
Worker Caution: Yes  
Acres: 6.6  
Land Use: Industrial/Commercial  
Ground Water Use Restriction: Yes  
Highway Authority Agreement: No  
Ordinance: No

Map ID  
Direction  
Distance  
Elevation

MAP FINDINGS

Site

Database(s)

EDR ID Number  
EPA ID Number

**PRIDE INDUSTRIES (Continued)**

**S104525539**

Industrial - Commercial: Yes  
Slab on Grade: No  
BCT: No  
Building Slab: Yes  
Asphalt Used: Yes  
Concrete Used: No  
Clean Soil 3ft: Yes  
Clean Soil 10ft: No  
Alternate Barrier: No

Illinois EPA Id: 316005345  
NFR Letter: 09/10/2007  
Date NFR Recorded: 04/03/2008  
Comprehensive / Focused: Comprehensive  
Remediation Applicant Name: David Graham  
RA Company: City of Chicago Department of Environment  
RA Address: 30 North LaSalle Street  
RA City,St,Zip: Chicago IL 60602  
Worker Caution: Yes  
Acres: 0.248  
Land Use: Industrial/Commercial  
Ground Water Use Restriction: No  
Highway Authority Agreement: No  
Ordinance: No  
Industrial - Commercial: Yes  
Slab on Grade: No  
BCT: No  
Building Slab: No  
Asphalt Used: Yes  
Concrete Used: No  
Clean Soil 3ft: Yes  
Clean Soil 10ft: No  
Alternate Barrier: No

**SRP:**

IL EPA Id: 316005345  
US EPA Id: ILD077026656  
Longitude: -87.694745  
Latitude: 41.869598  
Contact Name: Karen Gordon  
Contact Address: 30 North LaSalle Street  
Contact City,St,Zip: Chicago 60602-2575  
Date Enrolled: 10/14/1997  
Point Of Contact: Ala E. Sassila P.E.  
Consultant Company: Carnow Conibear & Associates Ltd.  
Consultant Address: 600 West Van Buren Street  
Consultant City,St,Zip: Chicago 60607  
Proj Mgr Assigned: Rhett Rossi  
Sec. 4 Letter Date: Not reported  
Active: No  
Remediation Applicant Co: Chicago Department of Environment

**NFRDL:**

Effective: True  
Land Use: Industrial/Commercial  
Ground Water Use Restriction: Yes  
Highway Authority Agreement: No

Map ID  
Direction  
Distance  
Elevation

MAP FINDINGS

Site

Database(s)

EDR ID Number  
EPA ID Number

**PRIDE INDUSTRIES (Continued)**

**S104525539**

Ordinance:	No
Industrial - Commercial:	Yes
Slab on Grade:	No
BCT:	No
Building Slab:	Yes
Asphalt Used:	Yes
Concrete Used:	No
Clean Soil 3ft:	Yes
Clean Soil 10ft:	No
Alternate Barrier:	No
Remediation Applicant Name:	Karen Gordon
Remediation Applicant Company:	City of Chicago Department of Environment
Remediation Applicant Address:	30 North LaSalle Street
Remediation Applicant City,St,Zip:	Chicago IL 60602
Illinois EPA:	316005345
Site Name:	Pride Industries
NFR Letter:	2005-03-29
NFR Letter Date Recorded:	2005-04-15
Comprehensive/Focused:	Comprehensive
Worker Caution:	Y
Acres:	6.6
Effective:	True
Land Use:	Industrial/Commercial
Ground Water Use Restriction:	No
Highway Authority A greement:	No
Ordinance:	No
Industrial - Commercial:	Yes
Slab on Grade:	No
BCT:	No
Building Slab:	No
Asphalt Used:	Yes
Concrete Used:	No
Clean Soil 3ft:	Yes
Clean Soil 10ft:	No
Alternate Barrier:	No
Remediation Applicant Name:	David Graham
Remediation Applicant Company:	City of Chicago Department of Environment
Remediation Applicant Address:	30 North LaSalle Street
Remediation Applicant City,St,Zip:	Chicago IL 60602
Illinois EPA:	316005345
Site Name:	Pride Industries
NFR Letter:	2007-09-10
NFR Letter Date Recorded:	2008-04-03
Comprehensive/Focused:	Comprehensive
Worker Caution:	Y
Acres:	0.248

Count: 1 records.

ORPHAN SUMMARY

City	EDR ID	Site Name	Site Address	Zip	Database(s)
CHICAGO	1003870409	34TH & KEDZIE	34TH & KEDZIE	60623	SEMS-ARCHIVE



# GOVERNMENT RECORDS SEARCHED / DATA CURRENCY TRACKING

To maintain currency of the following federal and state databases, EDR contacts the appropriate governmental agency on a monthly or quarterly basis, as required.

**Number of Days to Update:** Provides confirmation that EDR is reporting records that have been updated within 90 days from the date the government agency made the information available to the public.

## STANDARD ENVIRONMENTAL RECORDS

### ***Federal NPL site list***

#### **NPL: National Priority List**

National Priorities List (Superfund). The NPL is a subset of CERCLIS and identifies over 1,200 sites for priority cleanup under the Superfund Program. NPL sites may encompass relatively large areas. As such, EDR provides polygon coverage for over 1,000 NPL site boundaries produced by EPA's Environmental Photographic Interpretation Center (EPIC) and regional EPA offices.

Date of Government Version: 08/13/2018	Source: EPA
Date Data Arrived at EDR: 10/04/2018	Telephone: N/A
Date Made Active in Reports: 11/09/2018	Last EDR Contact: 10/04/2018
Number of Days to Update: 36	Next Scheduled EDR Contact: 01/14/2019
	Data Release Frequency: Quarterly

#### **NPL Site Boundaries**

##### **Sources:**

EPA's Environmental Photographic Interpretation Center (EPIC)  
Telephone: 202-564-7333

EPA Region 1  
Telephone 617-918-1143

EPA Region 6  
Telephone: 214-655-6659

EPA Region 3  
Telephone 215-814-5418

EPA Region 7  
Telephone: 913-551-7247

EPA Region 4  
Telephone 404-562-8033

EPA Region 8  
Telephone: 303-312-6774

EPA Region 5  
Telephone 312-886-6686

EPA Region 9  
Telephone: 415-947-4246

EPA Region 10  
Telephone 206-553-8665

#### **Proposed NPL: Proposed National Priority List Sites**

A site that has been proposed for listing on the National Priorities List through the issuance of a proposed rule in the Federal Register. EPA then accepts public comments on the site, responds to the comments, and places on the NPL those sites that continue to meet the requirements for listing.

Date of Government Version: 08/13/2018	Source: EPA
Date Data Arrived at EDR: 10/04/2018	Telephone: N/A
Date Made Active in Reports: 11/09/2018	Last EDR Contact: 10/04/2018
Number of Days to Update: 36	Next Scheduled EDR Contact: 01/14/2019
	Data Release Frequency: Quarterly

#### **NPL LIENS: Federal Superfund Liens**

Federal Superfund Liens. Under the authority granted the USEPA by CERCLA of 1980, the USEPA has the authority to file liens against real property in order to recover remedial action expenditures or when the property owner received notification of potential liability. USEPA compiles a listing of filed notices of Superfund Liens.

# GOVERNMENT RECORDS SEARCHED / DATA CURRENCY TRACKING

Date of Government Version: 10/15/1991  
Date Data Arrived at EDR: 02/02/1994  
Date Made Active in Reports: 03/30/1994  
Number of Days to Update: 56

Source: EPA  
Telephone: 202-564-4267  
Last EDR Contact: 08/15/2011  
Next Scheduled EDR Contact: 11/28/2011  
Data Release Frequency: No Update Planned

## ***Federal Delisted NPL site list***

Delisted NPL: National Priority List Deletions

The National Oil and Hazardous Substances Pollution Contingency Plan (NCP) establishes the criteria that the EPA uses to delete sites from the NPL. In accordance with 40 CFR 300.425.(e), sites may be deleted from the NPL where no further response is appropriate.

Date of Government Version: 08/13/2018  
Date Data Arrived at EDR: 10/04/2018  
Date Made Active in Reports: 11/09/2018  
Number of Days to Update: 36

Source: EPA  
Telephone: N/A  
Last EDR Contact: 10/04/2018  
Next Scheduled EDR Contact: 01/14/2019  
Data Release Frequency: Quarterly

## ***Federal CERCLIS list***

FEDERAL FACILITY: Federal Facility Site Information listing

A listing of National Priority List (NPL) and Base Realignment and Closure (BRAC) sites found in the Comprehensive Environmental Response, Compensation and Liability Information System (CERCLIS) Database where EPA Federal Facilities Restoration and Reuse Office is involved in cleanup activities.

Date of Government Version: 11/07/2016  
Date Data Arrived at EDR: 01/05/2017  
Date Made Active in Reports: 04/07/2017  
Number of Days to Update: 92

Source: Environmental Protection Agency  
Telephone: 703-603-8704  
Last EDR Contact: 07/06/2018  
Next Scheduled EDR Contact: 10/15/2018  
Data Release Frequency: Varies

SEMS: Superfund Enterprise Management System

SEMS (Superfund Enterprise Management System) tracks hazardous waste sites, potentially hazardous waste sites, and remedial activities performed in support of EPA's Superfund Program across the United States. The list was formerly known as CERCLIS, renamed to SEMS by the EPA in 2015. The list contains data on potentially hazardous waste sites that have been reported to the USEPA by states, municipalities, private companies and private persons, pursuant to Section 103 of the Comprehensive Environmental Response, Compensation, and Liability Act (CERCLA). This dataset also contains sites which are either proposed to or on the National Priorities List (NPL) and the sites which are in the screening and assessment phase for possible inclusion on the NPL.

Date of Government Version: 08/13/2018  
Date Data Arrived at EDR: 10/04/2018  
Date Made Active in Reports: 11/16/2018  
Number of Days to Update: 43

Source: EPA  
Telephone: 800-424-9346  
Last EDR Contact: 10/04/2018  
Next Scheduled EDR Contact: 01/28/2019  
Data Release Frequency: Quarterly

## ***Federal CERCLIS NFRAP site list***

SEMS-ARCHIVE: Superfund Enterprise Management System Archive

# GOVERNMENT RECORDS SEARCHED / DATA CURRENCY TRACKING

SEMS-ARCHIVE (Superfund Enterprise Management System Archive) tracks sites that have no further interest under the Federal Superfund Program based on available information. The list was formerly known as the CERCLIS-NFRAP, renamed to SEMS ARCHIVE by the EPA in 2015. EPA may perform a minimal level of assessment work at a site while it is archived if site conditions change and/or new information becomes available. Archived sites have been removed and archived from the inventory of SEMS sites. Archived status indicates that, to the best of EPA's knowledge, assessment at a site has been completed and that EPA has determined no further steps will be taken to list the site on the National Priorities List (NPL), unless information indicates this decision was not appropriate or other considerations require a recommendation for listing at a later time. The decision does not necessarily mean that there is no hazard associated with a given site; it only means that, based upon available information, the location is not judged to be potential NPL site.

Date of Government Version: 08/13/2018	Source: EPA
Date Data Arrived at EDR: 10/04/2018	Telephone: 800-424-9346
Date Made Active in Reports: 11/16/2018	Last EDR Contact: 10/04/2018
Number of Days to Update: 43	Next Scheduled EDR Contact: 01/28/2019
	Data Release Frequency: Quarterly

## ***Federal RCRA CORRACTS facilities list***

CORRACTS: Corrective Action Report

CORRACTS identifies hazardous waste handlers with RCRA corrective action activity.

Date of Government Version: 03/01/2018	Source: EPA
Date Data Arrived at EDR: 03/28/2018	Telephone: 800-424-9346
Date Made Active in Reports: 06/22/2018	Last EDR Contact: 09/19/2018
Number of Days to Update: 86	Next Scheduled EDR Contact: 01/07/2019
	Data Release Frequency: Quarterly

## ***Federal RCRA non-CORRACTS TSD facilities list***

RCRA-TSDF: RCRA - Treatment, Storage and Disposal

RCRAInfo is EPA's comprehensive information system, providing access to data supporting the Resource Conservation and Recovery Act (RCRA) of 1976 and the Hazardous and Solid Waste Amendments (HSWA) of 1984. The database includes selective information on sites which generate, transport, store, treat and/or dispose of hazardous waste as defined by the Resource Conservation and Recovery Act (RCRA). Transporters are individuals or entities that move hazardous waste from the generator offsite to a facility that can recycle, treat, store, or dispose of the waste. TSDFs treat, store, or dispose of the waste.

Date of Government Version: 03/01/2018	Source: Environmental Protection Agency
Date Data Arrived at EDR: 03/28/2018	Telephone: 312-886-6186
Date Made Active in Reports: 06/22/2018	Last EDR Contact: 09/19/2018
Number of Days to Update: 86	Next Scheduled EDR Contact: 01/07/2019
	Data Release Frequency: Quarterly

## ***Federal RCRA generators list***

RCRA-LQG: RCRA - Large Quantity Generators

RCRAInfo is EPA's comprehensive information system, providing access to data supporting the Resource Conservation and Recovery Act (RCRA) of 1976 and the Hazardous and Solid Waste Amendments (HSWA) of 1984. The database includes selective information on sites which generate, transport, store, treat and/or dispose of hazardous waste as defined by the Resource Conservation and Recovery Act (RCRA). Large quantity generators (LQGs) generate over 1,000 kilograms (kg) of hazardous waste, or over 1 kg of acutely hazardous waste per month.

Date of Government Version: 03/01/2018	Source: Environmental Protection Agency
Date Data Arrived at EDR: 03/28/2018	Telephone: 312-886-6186
Date Made Active in Reports: 06/22/2018	Last EDR Contact: 09/19/2018
Number of Days to Update: 86	Next Scheduled EDR Contact: 01/07/2019
	Data Release Frequency: Quarterly

# GOVERNMENT RECORDS SEARCHED / DATA CURRENCY TRACKING

## RCRA-SQG: RCRA - Small Quantity Generators

RCRAInfo is EPA's comprehensive information system, providing access to data supporting the Resource Conservation and Recovery Act (RCRA) of 1976 and the Hazardous and Solid Waste Amendments (HSWA) of 1984. The database includes selective information on sites which generate, transport, store, treat and/or dispose of hazardous waste as defined by the Resource Conservation and Recovery Act (RCRA). Small quantity generators (SQGs) generate between 100 kg and 1,000 kg of hazardous waste per month.

Date of Government Version: 03/01/2018	Source: Environmental Protection Agency
Date Data Arrived at EDR: 03/28/2018	Telephone: 312-886-6186
Date Made Active in Reports: 06/22/2018	Last EDR Contact: 09/19/2018
Number of Days to Update: 86	Next Scheduled EDR Contact: 01/07/2019
	Data Release Frequency: Quarterly

## RCRA-CESQG: RCRA - Conditionally Exempt Small Quantity Generators

RCRAInfo is EPA's comprehensive information system, providing access to data supporting the Resource Conservation and Recovery Act (RCRA) of 1976 and the Hazardous and Solid Waste Amendments (HSWA) of 1984. The database includes selective information on sites which generate, transport, store, treat and/or dispose of hazardous waste as defined by the Resource Conservation and Recovery Act (RCRA). Conditionally exempt small quantity generators (CESQGs) generate less than 100 kg of hazardous waste, or less than 1 kg of acutely hazardous waste per month.

Date of Government Version: 03/01/2018	Source: Environmental Protection Agency
Date Data Arrived at EDR: 03/28/2018	Telephone: 312-886-6186
Date Made Active in Reports: 06/22/2018	Last EDR Contact: 09/19/2018
Number of Days to Update: 86	Next Scheduled EDR Contact: 01/07/2019
	Data Release Frequency: Quarterly

## ***Federal institutional controls / engineering controls registries***

### LUCIS: Land Use Control Information System

LUCIS contains records of land use control information pertaining to the former Navy Base Realignment and Closure properties.

Date of Government Version: 05/14/2018	Source: Department of the Navy
Date Data Arrived at EDR: 05/18/2018	Telephone: 843-820-7326
Date Made Active in Reports: 07/20/2018	Last EDR Contact: 10/15/2018
Number of Days to Update: 63	Next Scheduled EDR Contact: 02/25/2019
	Data Release Frequency: Varies

### US ENG CONTROLS: Engineering Controls Sites List

A listing of sites with engineering controls in place. Engineering controls include various forms of caps, building foundations, liners, and treatment methods to create pathway elimination for regulated substances to enter environmental media or effect human health.

Date of Government Version: 07/31/2018	Source: Environmental Protection Agency
Date Data Arrived at EDR: 08/28/2018	Telephone: 703-603-0695
Date Made Active in Reports: 09/14/2018	Last EDR Contact: 08/28/2018
Number of Days to Update: 17	Next Scheduled EDR Contact: 12/10/2018
	Data Release Frequency: Varies

### US INST CONTROL: Sites with Institutional Controls

A listing of sites with institutional controls in place. Institutional controls include administrative measures, such as groundwater use restrictions, construction restrictions, property use restrictions, and post remediation care requirements intended to prevent exposure to contaminants remaining on site. Deed restrictions are generally required as part of the institutional controls.

Date of Government Version: 07/31/2018	Source: Environmental Protection Agency
Date Data Arrived at EDR: 08/28/2018	Telephone: 703-603-0695
Date Made Active in Reports: 09/14/2018	Last EDR Contact: 08/28/2018
Number of Days to Update: 17	Next Scheduled EDR Contact: 12/10/2018
	Data Release Frequency: Varies

# GOVERNMENT RECORDS SEARCHED / DATA CURRENCY TRACKING

## **Federal ERNS list**

### ERNS: Emergency Response Notification System

Emergency Response Notification System. ERNS records and stores information on reported releases of oil and hazardous substances.

Date of Government Version: 09/24/2018  
Date Data Arrived at EDR: 09/25/2018  
Date Made Active in Reports: 11/09/2018  
Number of Days to Update: 45

Source: National Response Center, United States Coast Guard  
Telephone: 202-267-2180  
Last EDR Contact: 09/25/2018  
Next Scheduled EDR Contact: 01/07/2019  
Data Release Frequency: Quarterly

## **State- and tribal - equivalent CERCLIS**

### SSU: State Sites Unit Listing

The State Response Action Program database identifies the status of all sites under the responsibility of the Illinois EPA's State Sites Unit.

Date of Government Version: 09/18/2018  
Date Data Arrived at EDR: 09/19/2018  
Date Made Active in Reports: 10/11/2018  
Number of Days to Update: 22

Source: Illinois Environmental Protection Agency  
Telephone: 217-524-4826  
Last EDR Contact: 10/22/2018  
Next Scheduled EDR Contact: 02/04/2019  
Data Release Frequency: Varies

## **State and tribal landfill and/or solid waste disposal site lists**

### LF WMRC: Waste Management & Research Center Landfill Database

The Waste Management & Research Center Landfill Database includes records from the Department of Public Health, Department of Mines & Minerals, Illinois Environmental Protection Agency, State Geological Survey, Northeastern Illinois Planning Commission and Pollution Control Board.

Date of Government Version: 12/31/2001  
Date Data Arrived at EDR: 10/06/2006  
Date Made Active in Reports: 11/06/2006  
Number of Days to Update: 31

Source: Department of Natural Resources  
Telephone: 217-333-8940  
Last EDR Contact: 09/18/2009  
Next Scheduled EDR Contact: 12/28/2009  
Data Release Frequency: No Update Planned

### SWF/LF: Available Disposal for Solid Waste in Illinois - Solid Waste Landfills Subject to State Surcharge

Solid Waste Facilities/Landfill Sites. SWF/LF type records typically contain an inventory of solid waste disposal facilities or landfills in a particular state. Depending on the state, these may be active or inactive facilities or open dumps that failed to meet RCRA Subtitle D Section 4004 criteria for solid waste landfills or disposal sites.

Date of Government Version: 12/31/2017  
Date Data Arrived at EDR: 07/26/2018  
Date Made Active in Reports: 08/07/2018  
Number of Days to Update: 12

Source: Illinois Environmental Protection Agency  
Telephone: 217-785-8604  
Last EDR Contact: 10/23/2018  
Next Scheduled EDR Contact: 02/04/2019  
Data Release Frequency: Annually

### CCDD: Clean Construction or Demolition Debris

Construction and demolition (C and D) debris is nonhazardous, uncontaminated material resulting from construction, remodeling, repair, or demolition of utilities, structures, and roads.

Date of Government Version: 04/11/2018  
Date Data Arrived at EDR: 05/01/2018  
Date Made Active in Reports: 05/30/2018  
Number of Days to Update: 29

Source: Illinois EPA  
Telephone: 217-524-3300  
Last EDR Contact: 10/12/2018  
Next Scheduled EDR Contact: 01/21/2019  
Data Release Frequency: Varies

# GOVERNMENT RECORDS SEARCHED / DATA CURRENCY TRACKING

## LF SPECIAL WASTE: Special Waste Site List

These landfills, as of January 1, 1990, accept non-hazardous special waste pursuant to the Illinois EPA Non-Hazardous Special Waste Definition. List A includes landfills that may receive any non-hazardous waste, Non-Regional Pollution Control Facilities are so noted. List B includes landfills designed to receive specific non-hazardous wastes. List B landfills are designated as a Regional Pollution Control Facility by RPCF, or Non-Regional Pollution Control Facility by Non-RPCF.

Date of Government Version: 01/01/1990	Source: Illinois EPA
Date Data Arrived at EDR: 06/17/2009	Telephone: 217-782-9288
Date Made Active in Reports: 07/15/2009	Last EDR Contact: 06/10/2009
Number of Days to Update: 28	Next Scheduled EDR Contact: N/A
	Data Release Frequency: No Update Planned

## IL NIPC: Solid Waste Landfill Inventory

Solid Waste Landfill Inventory. NIPC is an inventory of active and inactive solid waste disposal sites, based on state, local government and historical archive data. Included are numerous sites which previously had never been identified largely because there was no obligation to register such sites prior to 1971.

Date of Government Version: 08/01/1988	Source: Northeastern Illinois Planning Commission
Date Data Arrived at EDR: 08/01/1994	Telephone: 312-454-0400
Date Made Active in Reports: 08/12/1994	Last EDR Contact: 05/23/2006
Number of Days to Update: 11	Next Scheduled EDR Contact: N/A
	Data Release Frequency: No Update Planned

## ***State and tribal leaking storage tank lists***

### LUST: Leaking Underground Storage Tank Sites

Leaking Underground Storage Tank Incident Reports. LUST records contain an inventory of reported leaking underground storage tank incidents. Not all states maintain these records, and the information stored varies by state.

Date of Government Version: 07/23/2018	Source: Illinois Environmental Protection Agency
Date Data Arrived at EDR: 07/25/2018	Telephone: 217-524-3300
Date Made Active in Reports: 08/07/2018	Last EDR Contact: 10/24/2018
Number of Days to Update: 13	Next Scheduled EDR Contact: 02/04/2019
	Data Release Frequency: Semi-Annually

### INDIAN LUST R5: Leaking Underground Storage Tanks on Indian Land

Leaking underground storage tanks located on Indian Land in Michigan, Minnesota and Wisconsin.

Date of Government Version: 04/12/2018	Source: EPA, Region 5
Date Data Arrived at EDR: 05/18/2018	Telephone: 312-886-7439
Date Made Active in Reports: 07/20/2018	Last EDR Contact: 10/26/2018
Number of Days to Update: 63	Next Scheduled EDR Contact: 02/04/2019
	Data Release Frequency: Varies

### INDIAN LUST R9: Leaking Underground Storage Tanks on Indian Land

LUSTs on Indian land in Arizona, California, New Mexico and Nevada

Date of Government Version: 04/10/2018	Source: Environmental Protection Agency
Date Data Arrived at EDR: 05/18/2018	Telephone: 415-972-3372
Date Made Active in Reports: 07/20/2018	Last EDR Contact: 10/26/2018
Number of Days to Update: 63	Next Scheduled EDR Contact: 02/04/2019
	Data Release Frequency: Varies

### INDIAN LUST R10: Leaking Underground Storage Tanks on Indian Land

LUSTs on Indian land in Alaska, Idaho, Oregon and Washington.

Date of Government Version: 04/12/2018	Source: EPA Region 10
Date Data Arrived at EDR: 05/18/2018	Telephone: 206-553-2857
Date Made Active in Reports: 07/20/2018	Last EDR Contact: 10/26/2018
Number of Days to Update: 63	Next Scheduled EDR Contact: 02/04/2019
	Data Release Frequency: Varies

# GOVERNMENT RECORDS SEARCHED / DATA CURRENCY TRACKING

## INDIAN LUST R8: Leaking Underground Storage Tanks on Indian Land

LUSTs on Indian land in Colorado, Montana, North Dakota, South Dakota, Utah and Wyoming.

Date of Government Version: 04/25/2018	Source: EPA Region 8
Date Data Arrived at EDR: 05/18/2018	Telephone: 303-312-6271
Date Made Active in Reports: 07/20/2018	Last EDR Contact: 10/26/2018
Number of Days to Update: 63	Next Scheduled EDR Contact: 02/04/2019
	Data Release Frequency: Varies

## INDIAN LUST R7: Leaking Underground Storage Tanks on Indian Land

LUSTs on Indian land in Iowa, Kansas, and Nebraska

Date of Government Version: 04/24/2018	Source: EPA Region 7
Date Data Arrived at EDR: 05/18/2018	Telephone: 913-551-7003
Date Made Active in Reports: 07/20/2018	Last EDR Contact: 10/26/2018
Number of Days to Update: 63	Next Scheduled EDR Contact: 02/04/2019
	Data Release Frequency: Varies

## INDIAN LUST R6: Leaking Underground Storage Tanks on Indian Land

LUSTs on Indian land in New Mexico and Oklahoma.

Date of Government Version: 04/01/2018	Source: EPA Region 6
Date Data Arrived at EDR: 05/18/2018	Telephone: 214-665-6597
Date Made Active in Reports: 07/20/2018	Last EDR Contact: 10/26/2018
Number of Days to Update: 63	Next Scheduled EDR Contact: 02/04/2019
	Data Release Frequency: Varies

## INDIAN LUST R4: Leaking Underground Storage Tanks on Indian Land

LUSTs on Indian land in Florida, Mississippi and North Carolina.

Date of Government Version: 05/08/2018	Source: EPA Region 4
Date Data Arrived at EDR: 05/18/2018	Telephone: 404-562-8677
Date Made Active in Reports: 07/20/2018	Last EDR Contact: 10/26/2018
Number of Days to Update: 63	Next Scheduled EDR Contact: 02/04/2019
	Data Release Frequency: Varies

## INDIAN LUST R1: Leaking Underground Storage Tanks on Indian Land

A listing of leaking underground storage tank locations on Indian Land.

Date of Government Version: 04/13/2018	Source: EPA Region 1
Date Data Arrived at EDR: 05/18/2018	Telephone: 617-918-1313
Date Made Active in Reports: 07/20/2018	Last EDR Contact: 10/26/2018
Number of Days to Update: 63	Next Scheduled EDR Contact: 02/04/2019
	Data Release Frequency: Varies

## LUST TRUST: Underground Storage Tank Fund Payment Priority List

In case sufficient funds are not available in the Underground Storage Tank Fund, requests for payment are entered on the Payment Priority List by "queue date" order. As required by the Environmental Protection Act, the queue date is the date that a complete request for partial or final payment was received by the Agency. The queue date is "officially" confirmed at the end of the payment review process when a Final Decision Letter is sent to the site owner.

Date of Government Version: 06/06/2016	Source: Illinois EPA
Date Data Arrived at EDR: 07/27/2016	Telephone: 217-782-6762
Date Made Active in Reports: 10/18/2016	Last EDR Contact: 10/23/2018
Number of Days to Update: 83	Next Scheduled EDR Contact: 02/04/2019
	Data Release Frequency: Varies

## ***State and tribal registered storage tank lists***

# GOVERNMENT RECORDS SEARCHED / DATA CURRENCY TRACKING

## FEMA UST: Underground Storage Tank Listing

A listing of all FEMA owned underground storage tanks.

Date of Government Version: 05/15/2017	Source: FEMA
Date Data Arrived at EDR: 05/30/2017	Telephone: 202-646-5797
Date Made Active in Reports: 10/13/2017	Last EDR Contact: 10/10/2018
Number of Days to Update: 136	Next Scheduled EDR Contact: 01/21/2019
	Data Release Frequency: Varies

## UST: Underground Storage Tank Facility List

Registered Underground Storage Tanks. UST's are regulated under Subtitle I of the Resource Conservation and Recovery Act (RCRA) and must be registered with the state department responsible for administering the UST program. Available information varies by state program.

Date of Government Version: 10/23/2018	Source: Illinois State Fire Marshal
Date Data Arrived at EDR: 10/24/2018	Telephone: 217-785-0969
Date Made Active in Reports: 11/16/2018	Last EDR Contact: 10/24/2018
Number of Days to Update: 23	Next Scheduled EDR Contact: 02/04/2019
	Data Release Frequency: Quarterly

## AST: Above Ground Storage Tanks

Listing of all aboveground tanks inspected by Office of State Fire Marshal.

Date of Government Version: 07/02/2018	Source: State Fire Marshal
Date Data Arrived at EDR: 08/22/2018	Telephone: 217-785-1011
Date Made Active in Reports: 09/11/2018	Last EDR Contact: 11/15/2018
Number of Days to Update: 20	Next Scheduled EDR Contact: 03/04/2019
	Data Release Frequency: Varies

## INDIAN UST R6: Underground Storage Tanks on Indian Land

The Indian Underground Storage Tank (UST) database provides information about underground storage tanks on Indian land in EPA Region 6 (Louisiana, Arkansas, Oklahoma, New Mexico, Texas and 65 Tribes).

Date of Government Version: 04/01/2018	Source: EPA Region 6
Date Data Arrived at EDR: 05/18/2018	Telephone: 214-665-7591
Date Made Active in Reports: 07/20/2018	Last EDR Contact: 10/26/2018
Number of Days to Update: 63	Next Scheduled EDR Contact: 02/04/2019
	Data Release Frequency: Varies

## INDIAN UST R10: Underground Storage Tanks on Indian Land

The Indian Underground Storage Tank (UST) database provides information about underground storage tanks on Indian land in EPA Region 10 (Alaska, Idaho, Oregon, Washington, and Tribal Nations).

Date of Government Version: 04/12/2018	Source: EPA Region 10
Date Data Arrived at EDR: 05/18/2018	Telephone: 206-553-2857
Date Made Active in Reports: 07/20/2018	Last EDR Contact: 10/26/2018
Number of Days to Update: 63	Next Scheduled EDR Contact: 02/04/2019
	Data Release Frequency: Varies

## INDIAN UST R5: Underground Storage Tanks on Indian Land

The Indian Underground Storage Tank (UST) database provides information about underground storage tanks on Indian land in EPA Region 5 (Michigan, Minnesota and Wisconsin and Tribal Nations).

Date of Government Version: 04/12/2018	Source: EPA Region 5
Date Data Arrived at EDR: 05/18/2018	Telephone: 312-886-6136
Date Made Active in Reports: 07/20/2018	Last EDR Contact: 10/26/2018
Number of Days to Update: 63	Next Scheduled EDR Contact: 02/04/2019
	Data Release Frequency: Varies



# GOVERNMENT RECORDS SEARCHED / DATA CURRENCY TRACKING

## INDIAN UST R4: Underground Storage Tanks on Indian Land

The Indian Underground Storage Tank (UST) database provides information about underground storage tanks on Indian land in EPA Region 4 (Alabama, Florida, Georgia, Kentucky, Mississippi, North Carolina, South Carolina, Tennessee and Tribal Nations)

Date of Government Version: 05/08/2018	Source: EPA Region 4
Date Data Arrived at EDR: 05/18/2018	Telephone: 404-562-9424
Date Made Active in Reports: 07/20/2018	Last EDR Contact: 10/26/2018
Number of Days to Update: 63	Next Scheduled EDR Contact: 02/04/2019
	Data Release Frequency: Varies

## INDIAN UST R1: Underground Storage Tanks on Indian Land

The Indian Underground Storage Tank (UST) database provides information about underground storage tanks on Indian land in EPA Region 1 (Connecticut, Maine, Massachusetts, New Hampshire, Rhode Island, Vermont and ten Tribal Nations).

Date of Government Version: 04/13/2018	Source: EPA, Region 1
Date Data Arrived at EDR: 05/18/2018	Telephone: 617-918-1313
Date Made Active in Reports: 07/20/2018	Last EDR Contact: 10/26/2018
Number of Days to Update: 63	Next Scheduled EDR Contact: 02/04/2019
	Data Release Frequency: Varies

## INDIAN UST R9: Underground Storage Tanks on Indian Land

The Indian Underground Storage Tank (UST) database provides information about underground storage tanks on Indian land in EPA Region 9 (Arizona, California, Hawaii, Nevada, the Pacific Islands, and Tribal Nations).

Date of Government Version: 04/10/2018	Source: EPA Region 9
Date Data Arrived at EDR: 05/18/2018	Telephone: 415-972-3368
Date Made Active in Reports: 07/20/2018	Last EDR Contact: 10/26/2018
Number of Days to Update: 63	Next Scheduled EDR Contact: 02/04/2019
	Data Release Frequency: Varies

## INDIAN UST R8: Underground Storage Tanks on Indian Land

The Indian Underground Storage Tank (UST) database provides information about underground storage tanks on Indian land in EPA Region 8 (Colorado, Montana, North Dakota, South Dakota, Utah, Wyoming and 27 Tribal Nations).

Date of Government Version: 04/25/2018	Source: EPA Region 8
Date Data Arrived at EDR: 05/18/2018	Telephone: 303-312-6137
Date Made Active in Reports: 07/20/2018	Last EDR Contact: 10/26/2018
Number of Days to Update: 63	Next Scheduled EDR Contact: 02/04/2019
	Data Release Frequency: Varies

## INDIAN UST R7: Underground Storage Tanks on Indian Land

The Indian Underground Storage Tank (UST) database provides information about underground storage tanks on Indian land in EPA Region 7 (Iowa, Kansas, Missouri, Nebraska, and 9 Tribal Nations).

Date of Government Version: 04/24/2018	Source: EPA Region 7
Date Data Arrived at EDR: 05/18/2018	Telephone: 913-551-7003
Date Made Active in Reports: 07/20/2018	Last EDR Contact: 10/26/2018
Number of Days to Update: 63	Next Scheduled EDR Contact: 02/04/2019
	Data Release Frequency: Varies

## CHICAGO TANKS: CDPH Storage Tanks Listing

This dataset contains Aboveground Storage Tank (AST) and Underground Storage Tank (UST) information from the Department of Public Health's (CDPH) Tank Asset Database. The Tank Asset Database contains tank information from CDPH AST and UST permit applications as well as UST records imported from the historic Department of Environment (DOE) database. This dataset also includes AST records from the historic DOE and pre-1992 UST records from the Building Department.

# GOVERNMENT RECORDS SEARCHED / DATA CURRENCY TRACKING

Date of Government Version: 09/12/2018  
Date Data Arrived at EDR: 09/18/2018  
Date Made Active in Reports: 10/11/2018  
Number of Days to Update: 23

Source: Department of Public Health  
Telephone: 312-747-2374  
Last EDR Contact: 09/18/2018  
Next Scheduled EDR Contact: 12/31/2018  
Data Release Frequency: Quarterly

## ***State and tribal institutional control / engineering control registries***

### **ENG CONTROLS: Sites with Engineering Controls**

Sites using of engineered barriers (e.g., asphalt or concrete paving).

Date of Government Version: 10/02/2018  
Date Data Arrived at EDR: 10/03/2018  
Date Made Active in Reports: 10/11/2018  
Number of Days to Update: 8

Source: Illinois Environmental Protection Agency  
Telephone: 217-782-6761  
Last EDR Contact: 10/03/2018  
Next Scheduled EDR Contact: 01/14/2019  
Data Release Frequency: Quarterly

### **Inst Control: Institutional Controls**

Legal or administrative restrictions on land use and/or other activities (e.g., groundwater use restrictions) which effectively limit exposure to contamination may be employed as alternatives to removal or treatment of contamination.

Date of Government Version: 10/02/2018  
Date Data Arrived at EDR: 10/03/2018  
Date Made Active in Reports: 10/11/2018  
Number of Days to Update: 8

Source: Illinois Environmental Protection Agency  
Telephone: 217-782-6761  
Last EDR Contact: 10/03/2018  
Next Scheduled EDR Contact: 01/14/2019  
Data Release Frequency: Quarterly

## ***State and tribal voluntary cleanup sites***

### **INDIAN VCP R7: Voluntary Cleanup Priority Listing**

A listing of voluntary cleanup priority sites located on Indian Land located in Region 7.

Date of Government Version: 03/20/2008  
Date Data Arrived at EDR: 04/22/2008  
Date Made Active in Reports: 05/19/2008  
Number of Days to Update: 27

Source: EPA, Region 7  
Telephone: 913-551-7365  
Last EDR Contact: 04/20/2009  
Next Scheduled EDR Contact: 07/20/2009  
Data Release Frequency: Varies

### **INDIAN VCP R1: Voluntary Cleanup Priority Listing**

A listing of voluntary cleanup priority sites located on Indian Land located in Region 1.

Date of Government Version: 07/27/2015  
Date Data Arrived at EDR: 09/29/2015  
Date Made Active in Reports: 02/18/2016  
Number of Days to Update: 142

Source: EPA, Region 1  
Telephone: 617-918-1102  
Last EDR Contact: 09/24/2018  
Next Scheduled EDR Contact: 01/07/2019  
Data Release Frequency: Varies

### **SRP: Site Remediation Program Database**

The database identifies the status of all voluntary remediation projects administered through the pre-notice site cleanup program (1989 to 1995) and the site remediation program (1996 to the present).

Date of Government Version: 10/02/2018  
Date Data Arrived at EDR: 10/03/2018  
Date Made Active in Reports: 10/11/2018  
Number of Days to Update: 8

Source: Illinois Environmental Protection Agency  
Telephone: 217-785-9407  
Last EDR Contact: 10/03/2018  
Next Scheduled EDR Contact: 01/14/2019  
Data Release Frequency: Semi-Annually

## ***State and tribal Brownfields sites***

# GOVERNMENT RECORDS SEARCHED / DATA CURRENCY TRACKING

## BROWNFIELDS: Municipal Brownfields Redevelopment Grant Program Project Descriptions

The Illinois Municipal Brownfields Redevelopment Grant Program (MBRGP) offers grants worth a maximum of \$240,000 each to municipalities to assist in site investigation activities, development of cleanup objectives, and performance of cleanup activities. Brownfields are abandoned or underused industrial and/or commercial properties that are contaminated (or thought to be contaminated) and have an active potential for redevelopment.

Date of Government Version: 02/11/2010	Source: Illinois Environmental Protection Agency
Date Data Arrived at EDR: 07/31/2014	Telephone: 217-785-3486
Date Made Active in Reports: 09/08/2014	Last EDR Contact: 10/26/2018
Number of Days to Update: 39	Next Scheduled EDR Contact: 02/04/2049
	Data Release Frequency: Varies

## BROWNFIELDS: Redevelopment Assessment Database

The Office of Site Evaluations Redevelopment Assessment database identifies the status of all properties within the State in which the Illinois EPA's Office of Site Evaluation has conducted a municipal Brownfield Redevelopment Assessment.

Date of Government Version: 10/23/2018	Source: Illinois Environmental Protection Agency
Date Data Arrived at EDR: 10/24/2018	Telephone: 217-524-1658
Date Made Active in Reports: 11/15/2018	Last EDR Contact: 10/24/2018
Number of Days to Update: 22	Next Scheduled EDR Contact: 02/04/2019
	Data Release Frequency: Varies

## ADDITIONAL ENVIRONMENTAL RECORDS

### ***Local Brownfield lists***

#### US BROWNFIELDS: A Listing of Brownfields Sites

Brownfields are real property, the expansion, redevelopment, or reuse of which may be complicated by the presence or potential presence of a hazardous substance, pollutant, or contaminant. Cleaning up and reinvesting in these properties takes development pressures off of undeveloped, open land, and both improves and protects the environment. Assessment, Cleanup and Redevelopment Exchange System (ACRES) stores information reported by EPA Brownfields grant recipients on brownfields properties assessed or cleaned up with grant funding as well as information on Targeted Brownfields Assessments performed by EPA Regions. A listing of ACRES Brownfield sites is obtained from Cleanups in My Community. Cleanups in My Community provides information on Brownfields properties for which information is reported back to EPA, as well as areas served by Brownfields grant programs.

Date of Government Version: 09/18/2018	Source: Environmental Protection Agency
Date Data Arrived at EDR: 09/18/2018	Telephone: 202-566-2777
Date Made Active in Reports: 11/09/2018	Last EDR Contact: 09/18/2018
Number of Days to Update: 52	Next Scheduled EDR Contact: 12/31/2018
	Data Release Frequency: Semi-Annually

### ***Local Lists of Landfill / Solid Waste Disposal Sites***

#### INDIAN ODI: Report on the Status of Open Dumps on Indian Lands

Location of open dumps on Indian land.

Date of Government Version: 12/31/1998	Source: Environmental Protection Agency
Date Data Arrived at EDR: 12/03/2007	Telephone: 703-308-8245
Date Made Active in Reports: 01/24/2008	Last EDR Contact: 10/25/2018
Number of Days to Update: 52	Next Scheduled EDR Contact: 02/11/2019
	Data Release Frequency: Varies

#### DEBRIS REGION 9: Torres Martinez Reservation Illegal Dump Site Locations

A listing of illegal dump sites location on the Torres Martinez Indian Reservation located in eastern Riverside County and northern Imperial County, California.

Date of Government Version: 01/12/2009	Source: EPA, Region 9
Date Data Arrived at EDR: 05/07/2009	Telephone: 415-947-4219
Date Made Active in Reports: 09/21/2009	Last EDR Contact: 10/22/2018
Number of Days to Update: 137	Next Scheduled EDR Contact: 02/04/2019
	Data Release Frequency: No Update Planned

# GOVERNMENT RECORDS SEARCHED / DATA CURRENCY TRACKING

## ODI: Open Dump Inventory

An open dump is defined as a disposal facility that does not comply with one or more of the Part 257 or Part 258 Subtitle D Criteria.

Date of Government Version: 06/30/1985  
Date Data Arrived at EDR: 08/09/2004  
Date Made Active in Reports: 09/17/2004  
Number of Days to Update: 39

Source: Environmental Protection Agency  
Telephone: 800-424-9346  
Last EDR Contact: 06/09/2004  
Next Scheduled EDR Contact: N/A  
Data Release Frequency: No Update Planned

## IHS OPEN DUMPS: Open Dumps on Indian Land

A listing of all open dumps located on Indian Land in the United States.

Date of Government Version: 04/01/2014  
Date Data Arrived at EDR: 08/06/2014  
Date Made Active in Reports: 01/29/2015  
Number of Days to Update: 176

Source: Department of Health & Human Services, Indian Health Service  
Telephone: 301-443-1452  
Last EDR Contact: 11/02/2018  
Next Scheduled EDR Contact: 02/11/2019  
Data Release Frequency: Varies

## **Local Lists of Hazardous waste / Contaminated Sites**

### US HIST CDL: National Clandestine Laboratory Register

A listing of clandestine drug lab locations that have been removed from the DEAs National Clandestine Laboratory Register.

Date of Government Version: 09/21/2018  
Date Data Arrived at EDR: 09/21/2018  
Date Made Active in Reports: 11/09/2018  
Number of Days to Update: 49

Source: Drug Enforcement Administration  
Telephone: 202-307-1000  
Last EDR Contact: 08/28/2018  
Next Scheduled EDR Contact: 12/10/2018  
Data Release Frequency: No Update Planned

### CDL: Meth Drug Lab Site Listing

A listing of clandestine/meth drug lab locations.

Date of Government Version: 10/15/2018  
Date Data Arrived at EDR: 10/16/2018  
Date Made Active in Reports: 11/15/2018  
Number of Days to Update: 30

Source: Department of Public Health  
Telephone: 217-782-5750  
Last EDR Contact: 10/05/2018  
Next Scheduled EDR Contact: 01/21/2019  
Data Release Frequency: Varies

### US CDL: Clandestine Drug Labs

A listing of clandestine drug lab locations. The U.S. Department of Justice ("the Department") provides this web site as a public service. It contains addresses of some locations where law enforcement agencies reported they found chemicals or other items that indicated the presence of either clandestine drug laboratories or dumpsites. In most cases, the source of the entries is not the Department, and the Department has not verified the entry and does not guarantee its accuracy. Members of the public must verify the accuracy of all entries by, for example, contacting local law enforcement and local health departments.

Date of Government Version: 09/21/2018  
Date Data Arrived at EDR: 09/21/2018  
Date Made Active in Reports: 11/09/2018  
Number of Days to Update: 49

Source: Drug Enforcement Administration  
Telephone: 202-307-1000  
Last EDR Contact: 08/28/2018  
Next Scheduled EDR Contact: 12/10/2018  
Data Release Frequency: Quarterly

## **Local Land Records**

### LIENS 2: CERCLA Lien Information

A Federal CERCLA ('Superfund') lien can exist by operation of law at any site or property at which EPA has spent Superfund monies. These monies are spent to investigate and address releases and threatened releases of contamination. CERCLIS provides information as to the identity of these sites and properties.

# GOVERNMENT RECORDS SEARCHED / DATA CURRENCY TRACKING

Date of Government Version: 08/13/2018  
Date Data Arrived at EDR: 10/04/2018  
Date Made Active in Reports: 11/16/2018  
Number of Days to Update: 43

Source: Environmental Protection Agency  
Telephone: 202-564-6023  
Last EDR Contact: 10/04/2018  
Next Scheduled EDR Contact: 02/04/2019  
Data Release Frequency: Semi-Annually

## **Records of Emergency Release Reports**

### HMIRS: Hazardous Materials Information Reporting System

Hazardous Materials Incident Report System. HMIRS contains hazardous material spill incidents reported to DOT.

Date of Government Version: 03/26/2018  
Date Data Arrived at EDR: 03/27/2018  
Date Made Active in Reports: 06/08/2018  
Number of Days to Update: 73

Source: U.S. Department of Transportation  
Telephone: 202-366-4555  
Last EDR Contact: 09/25/2018  
Next Scheduled EDR Contact: 01/07/2019  
Data Release Frequency: Quarterly

### SPILLS: State spills

A listing of incidents reported to the Office of Emergency Response.

Date of Government Version: 09/12/2018  
Date Data Arrived at EDR: 11/01/2018  
Date Made Active in Reports: 11/16/2018  
Number of Days to Update: 15

Source: Illinois EPA  
Telephone: 217-782-3637  
Last EDR Contact: 10/05/2018  
Next Scheduled EDR Contact: 01/21/2019  
Data Release Frequency: Semi-Annually

### IEMA SPILLS: Illinois Emergency Management Agency Spills

A listing of hazardous materials incidents reported to the Illinois Emergency Management Agency.

Date of Government Version: 07/30/2018  
Date Data Arrived at EDR: 08/01/2018  
Date Made Active in Reports: 09/11/2018  
Number of Days to Update: 41

Source: Illinois Emergency Management Agency  
Telephone: 217-524-0770  
Last EDR Contact: 10/31/2018  
Next Scheduled EDR Contact: 02/11/2019  
Data Release Frequency: Quarterly

### SPILLS 90: SPILLS90 data from FirstSearch

Spills 90 includes those spill and release records available exclusively from FirstSearch databases. Typically, they may include chemical, oil and/or hazardous substance spills recorded after 1990. Duplicate records that are already included in EDR incident and release records are not included in Spills 90.

Date of Government Version: 07/18/2012  
Date Data Arrived at EDR: 01/03/2013  
Date Made Active in Reports: 03/15/2013  
Number of Days to Update: 71

Source: FirstSearch  
Telephone: N/A  
Last EDR Contact: 01/03/2013  
Next Scheduled EDR Contact: N/A  
Data Release Frequency: No Update Planned

## **Other Ascertainable Records**

### RCRA NonGen / NLR: RCRA - Non Generators / No Longer Regulated

RCRAInfo is EPA's comprehensive information system, providing access to data supporting the Resource Conservation and Recovery Act (RCRA) of 1976 and the Hazardous and Solid Waste Amendments (HSWA) of 1984. The database includes selective information on sites which generate, transport, store, treat and/or dispose of hazardous waste as defined by the Resource Conservation and Recovery Act (RCRA). Non-Generators do not presently generate hazardous waste.

Date of Government Version: 03/01/2018  
Date Data Arrived at EDR: 03/28/2018  
Date Made Active in Reports: 06/22/2018  
Number of Days to Update: 86

Source: Environmental Protection Agency  
Telephone: 312-886-6186  
Last EDR Contact: 09/19/2018  
Next Scheduled EDR Contact: 01/07/2019  
Data Release Frequency: Quarterly

# GOVERNMENT RECORDS SEARCHED / DATA CURRENCY TRACKING

## FUDS: Formerly Used Defense Sites

The listing includes locations of Formerly Used Defense Sites properties where the US Army Corps of Engineers is actively working or will take necessary cleanup actions.

Date of Government Version: 01/31/2015	Source: U.S. Army Corps of Engineers
Date Data Arrived at EDR: 07/08/2015	Telephone: 202-528-4285
Date Made Active in Reports: 10/13/2015	Last EDR Contact: 11/19/2018
Number of Days to Update: 97	Next Scheduled EDR Contact: 03/04/2019
	Data Release Frequency: Varies

## DOD: Department of Defense Sites

This data set consists of federally owned or administered lands, administered by the Department of Defense, that have any area equal to or greater than 640 acres of the United States, Puerto Rico, and the U.S. Virgin Islands.

Date of Government Version: 12/31/2005	Source: USGS
Date Data Arrived at EDR: 11/10/2006	Telephone: 888-275-8747
Date Made Active in Reports: 01/11/2007	Last EDR Contact: 10/12/2018
Number of Days to Update: 62	Next Scheduled EDR Contact: 01/21/2019
	Data Release Frequency: Semi-Annually

## FEDLAND: Federal and Indian Lands

Federally and Indian administrated lands of the United States. Lands included are administrated by: Army Corps of Engineers, Bureau of Reclamation, National Wild and Scenic River, National Wildlife Refuge, Public Domain Land, Wilderness, Wilderness Study Area, Wildlife Management Area, Bureau of Indian Affairs, Bureau of Land Management, Department of Justice, Forest Service, Fish and Wildlife Service, National Park Service.

Date of Government Version: 12/31/2005	Source: U.S. Geological Survey
Date Data Arrived at EDR: 02/06/2006	Telephone: 888-275-8747
Date Made Active in Reports: 01/11/2007	Last EDR Contact: 10/12/2018
Number of Days to Update: 339	Next Scheduled EDR Contact: 01/21/2019
	Data Release Frequency: N/A

## SCRD DRYCLEANERS: State Coalition for Remediation of Drycleaners Listing

The State Coalition for Remediation of Drycleaners was established in 1998, with support from the U.S. EPA Office of Superfund Remediation and Technology Innovation. It is comprised of representatives of states with established drycleaner remediation programs. Currently the member states are Alabama, Connecticut, Florida, Illinois, Kansas, Minnesota, Missouri, North Carolina, Oregon, South Carolina, Tennessee, Texas, and Wisconsin.

Date of Government Version: 01/01/2017	Source: Environmental Protection Agency
Date Data Arrived at EDR: 02/03/2017	Telephone: 615-532-8599
Date Made Active in Reports: 04/07/2017	Last EDR Contact: 11/16/2018
Number of Days to Update: 63	Next Scheduled EDR Contact: 02/25/2019
	Data Release Frequency: Varies

## US FIN ASSUR: Financial Assurance Information

All owners and operators of facilities that treat, store, or dispose of hazardous waste are required to provide proof that they will have sufficient funds to pay for the clean up, closure, and post-closure care of their facilities.

Date of Government Version: 08/31/2018	Source: Environmental Protection Agency
Date Data Arrived at EDR: 09/25/2018	Telephone: 202-566-1917
Date Made Active in Reports: 11/09/2018	Last EDR Contact: 09/25/2018
Number of Days to Update: 45	Next Scheduled EDR Contact: 01/07/2019
	Data Release Frequency: Quarterly

## EPA WATCH LIST: EPA WATCH LIST

EPA maintains a "Watch List" to facilitate dialogue between EPA, state and local environmental agencies on enforcement matters relating to facilities with alleged violations identified as either significant or high priority. Being on the Watch List does not mean that the facility has actually violated the law only that an investigation by EPA or a state or local environmental agency has led those organizations to allege that an unproven violation has in fact occurred. Being on the Watch List does not represent a higher level of concern regarding the alleged violations that were detected, but instead indicates cases requiring additional dialogue between EPA, state and local agencies - primarily because of the length of time the alleged violation has gone unaddressed or unresolved.

# GOVERNMENT RECORDS SEARCHED / DATA CURRENCY TRACKING

Date of Government Version: 08/30/2013  
Date Data Arrived at EDR: 03/21/2014  
Date Made Active in Reports: 06/17/2014  
Number of Days to Update: 88

Source: Environmental Protection Agency  
Telephone: 617-520-3000  
Last EDR Contact: 11/05/2018  
Next Scheduled EDR Contact: 02/18/2019  
Data Release Frequency: Quarterly

## 2020 COR ACTION: 2020 Corrective Action Program List

The EPA has set ambitious goals for the RCRA Corrective Action program by creating the 2020 Corrective Action Universe. This RCRA cleanup baseline includes facilities expected to need corrective action. The 2020 universe contains a wide variety of sites. Some properties are heavily contaminated while others were contaminated but have since been cleaned up. Still others have not been fully investigated yet, and may require little or no remediation. Inclusion in the 2020 Universe does not necessarily imply failure on the part of a facility to meet its RCRA obligations.

Date of Government Version: 09/30/2017  
Date Data Arrived at EDR: 05/08/2018  
Date Made Active in Reports: 07/20/2018  
Number of Days to Update: 73

Source: Environmental Protection Agency  
Telephone: 703-308-4044  
Last EDR Contact: 11/09/2018  
Next Scheduled EDR Contact: 02/18/2019  
Data Release Frequency: Varies

## TSCA: Toxic Substances Control Act

Toxic Substances Control Act. TSCA identifies manufacturers and importers of chemical substances included on the TSCA Chemical Substance Inventory list. It includes data on the production volume of these substances by plant site.

Date of Government Version: 12/31/2016  
Date Data Arrived at EDR: 06/21/2017  
Date Made Active in Reports: 01/05/2018  
Number of Days to Update: 198

Source: EPA  
Telephone: 202-260-5521  
Last EDR Contact: 09/21/2018  
Next Scheduled EDR Contact: 12/31/2018  
Data Release Frequency: Every 4 Years

## TRIS: Toxic Chemical Release Inventory System

Toxic Release Inventory System. TRIS identifies facilities which release toxic chemicals to the air, water and land in reportable quantities under SARA Title III Section 313.

Date of Government Version: 12/31/2016  
Date Data Arrived at EDR: 01/10/2018  
Date Made Active in Reports: 01/12/2018  
Number of Days to Update: 2

Source: EPA  
Telephone: 202-566-0250  
Last EDR Contact: 11/16/2018  
Next Scheduled EDR Contact: 03/04/2019  
Data Release Frequency: Annually

## SSTS: Section 7 Tracking Systems

Section 7 of the Federal Insecticide, Fungicide and Rodenticide Act, as amended (92 Stat. 829) requires all registered pesticide-producing establishments to submit a report to the Environmental Protection Agency by March 1st each year. Each establishment must report the types and amounts of pesticides, active ingredients and devices being produced, and those having been produced and sold or distributed in the past year.

Date of Government Version: 12/31/2009  
Date Data Arrived at EDR: 12/10/2010  
Date Made Active in Reports: 02/25/2011  
Number of Days to Update: 77

Source: EPA  
Telephone: 202-564-4203  
Last EDR Contact: 10/24/2018  
Next Scheduled EDR Contact: 02/04/2019  
Data Release Frequency: Annually

## ROD: Records Of Decision

Record of Decision. ROD documents mandate a permanent remedy at an NPL (Superfund) site containing technical and health information to aid in the cleanup.

Date of Government Version: 08/13/2018  
Date Data Arrived at EDR: 10/04/2018  
Date Made Active in Reports: 11/16/2018  
Number of Days to Update: 43

Source: EPA  
Telephone: 703-416-0223  
Last EDR Contact: 10/04/2018  
Next Scheduled EDR Contact: 12/17/2018  
Data Release Frequency: Annually

# GOVERNMENT RECORDS SEARCHED / DATA CURRENCY TRACKING

## RMP: Risk Management Plans

When Congress passed the Clean Air Act Amendments of 1990, it required EPA to publish regulations and guidance for chemical accident prevention at facilities using extremely hazardous substances. The Risk Management Program Rule (RMP Rule) was written to implement Section 112(r) of these amendments. The rule, which built upon existing industry codes and standards, requires companies of all sizes that use certain flammable and toxic substances to develop a Risk Management Program, which includes a(n): Hazard assessment that details the potential effects of an accidental release, an accident history of the last five years, and an evaluation of worst-case and alternative accidental releases; Prevention program that includes safety precautions and maintenance, monitoring, and employee training measures; and Emergency response program that spells out emergency health care, employee training measures and procedures for informing the public and response agencies (e.g the fire department) should an accident occur.

Date of Government Version: 08/01/2018	Source: Environmental Protection Agency
Date Data Arrived at EDR: 08/22/2018	Telephone: 202-564-8600
Date Made Active in Reports: 10/05/2018	Last EDR Contact: 10/23/2018
Number of Days to Update: 44	Next Scheduled EDR Contact: 02/04/2019
	Data Release Frequency: Varies

## RAATS: RCRA Administrative Action Tracking System

RCRA Administration Action Tracking System. RAATS contains records based on enforcement actions issued under RCRA pertaining to major violators and includes administrative and civil actions brought by the EPA. For administration actions after September 30, 1995, data entry in the RAATS database was discontinued. EPA will retain a copy of the database for historical records. It was necessary to terminate RAATS because a decrease in agency resources made it impossible to continue to update the information contained in the database.

Date of Government Version: 04/17/1995	Source: EPA
Date Data Arrived at EDR: 07/03/1995	Telephone: 202-564-4104
Date Made Active in Reports: 08/07/1995	Last EDR Contact: 06/02/2008
Number of Days to Update: 35	Next Scheduled EDR Contact: 09/01/2008
	Data Release Frequency: No Update Planned

## PRP: Potentially Responsible Parties

A listing of verified Potentially Responsible Parties

Date of Government Version: 08/13/2018	Source: EPA
Date Data Arrived at EDR: 10/04/2018	Telephone: 202-564-6023
Date Made Active in Reports: 11/09/2018	Last EDR Contact: 10/04/2018
Number of Days to Update: 36	Next Scheduled EDR Contact: 02/18/2019
	Data Release Frequency: Quarterly

## PADS: PCB Activity Database System

PCB Activity Database. PADS Identifies generators, transporters, commercial storers and/or brokers and disposers of PCB's who are required to notify the EPA of such activities.

Date of Government Version: 06/01/2017	Source: EPA
Date Data Arrived at EDR: 06/09/2017	Telephone: 202-566-0500
Date Made Active in Reports: 10/13/2017	Last EDR Contact: 10/11/2018
Number of Days to Update: 126	Next Scheduled EDR Contact: 01/21/2019
	Data Release Frequency: Annually

## ICIS: Integrated Compliance Information System

The Integrated Compliance Information System (ICIS) supports the information needs of the national enforcement and compliance program as well as the unique needs of the National Pollutant Discharge Elimination System (NPDES) program.

Date of Government Version: 11/18/2016	Source: Environmental Protection Agency
Date Data Arrived at EDR: 11/23/2016	Telephone: 202-564-2501
Date Made Active in Reports: 02/10/2017	Last EDR Contact: 10/09/2018
Number of Days to Update: 79	Next Scheduled EDR Contact: 01/21/2019
	Data Release Frequency: Quarterly



# GOVERNMENT RECORDS SEARCHED / DATA CURRENCY TRACKING

**FTTS: FIFRA/ TSCA Tracking System - FIFRA (Federal Insecticide, Fungicide, & Rodenticide Act)/TSCA (Toxic Substances Control Act)**  
FTTS tracks administrative cases and pesticide enforcement actions and compliance activities related to FIFRA, TSCA and EPCRA (Emergency Planning and Community Right-to-Know Act). To maintain currency, EDR contacts the Agency on a quarterly basis.

Date of Government Version: 04/09/2009	Source: EPA/Office of Prevention, Pesticides and Toxic Substances
Date Data Arrived at EDR: 04/16/2009	Telephone: 202-566-1667
Date Made Active in Reports: 05/11/2009	Last EDR Contact: 08/18/2017
Number of Days to Update: 25	Next Scheduled EDR Contact: 12/04/2017
	Data Release Frequency: Quarterly

**FTTS INSP: FIFRA/ TSCA Tracking System - FIFRA (Federal Insecticide, Fungicide, & Rodenticide Act)/TSCA (Toxic Substances Control Act)**  
A listing of FIFRA/TSCA Tracking System (FTTS) inspections and enforcements.

Date of Government Version: 04/09/2009	Source: EPA
Date Data Arrived at EDR: 04/16/2009	Telephone: 202-566-1667
Date Made Active in Reports: 05/11/2009	Last EDR Contact: 08/18/2017
Number of Days to Update: 25	Next Scheduled EDR Contact: 12/04/2017
	Data Release Frequency: Quarterly

**MLTS: Material Licensing Tracking System**

MLTS is maintained by the Nuclear Regulatory Commission and contains a list of approximately 8,100 sites which possess or use radioactive materials and which are subject to NRC licensing requirements. To maintain currency, EDR contacts the Agency on a quarterly basis.

Date of Government Version: 08/30/2016	Source: Nuclear Regulatory Commission
Date Data Arrived at EDR: 09/08/2016	Telephone: 301-415-7169
Date Made Active in Reports: 10/21/2016	Last EDR Contact: 10/11/2018
Number of Days to Update: 43	Next Scheduled EDR Contact: 02/04/2019
	Data Release Frequency: Quarterly

**COAL ASH DOE: Steam-Electric Plant Operation Data**

A listing of power plants that store ash in surface ponds.

Date of Government Version: 12/31/2005	Source: Department of Energy
Date Data Arrived at EDR: 08/07/2009	Telephone: 202-586-8719
Date Made Active in Reports: 10/22/2009	Last EDR Contact: 09/07/2018
Number of Days to Update: 76	Next Scheduled EDR Contact: 12/17/2018
	Data Release Frequency: Varies

**COAL ASH EPA: Coal Combustion Residues Surface Impoundments List**

A listing of coal combustion residues surface impoundments with high hazard potential ratings.

Date of Government Version: 07/01/2014	Source: Environmental Protection Agency
Date Data Arrived at EDR: 09/10/2014	Telephone: N/A
Date Made Active in Reports: 10/20/2014	Last EDR Contact: 09/04/2018
Number of Days to Update: 40	Next Scheduled EDR Contact: 12/17/2018
	Data Release Frequency: Varies

**PCB TRANSFORMER: PCB Transformer Registration Database**

The database of PCB transformer registrations that includes all PCB registration submittals.

Date of Government Version: 05/24/2017	Source: Environmental Protection Agency
Date Data Arrived at EDR: 11/30/2017	Telephone: 202-566-0517
Date Made Active in Reports: 12/15/2017	Last EDR Contact: 10/26/2018
Number of Days to Update: 15	Next Scheduled EDR Contact: 02/04/2019
	Data Release Frequency: Varies

**RADINFO: Radiation Information Database**

The Radiation Information Database (RADINFO) contains information about facilities that are regulated by U.S. Environmental Protection Agency (EPA) regulations for radiation and radioactivity.

# GOVERNMENT RECORDS SEARCHED / DATA CURRENCY TRACKING

Date of Government Version: 10/02/2018  
Date Data Arrived at EDR: 10/03/2018  
Date Made Active in Reports: 11/09/2018  
Number of Days to Update: 37

Source: Environmental Protection Agency  
Telephone: 202-343-9775  
Last EDR Contact: 10/03/2018  
Next Scheduled EDR Contact: 01/14/2019  
Data Release Frequency: Quarterly

## HIST FTTS: FIFRA/TSCA Tracking System Administrative Case Listing

A complete administrative case listing from the FIFRA/TSCA Tracking System (FTTS) for all ten EPA regions. The information was obtained from the National Compliance Database (NCDB). NCDB supports the implementation of FIFRA (Federal Insecticide, Fungicide, and Rodenticide Act) and TSCA (Toxic Substances Control Act). Some EPA regions are now closing out records. Because of that, and the fact that some EPA regions are not providing EPA Headquarters with updated records, it was decided to create a HIST FTTS database. It included records that may not be included in the newer FTTS database updates. This database is no longer updated.

Date of Government Version: 10/19/2006  
Date Data Arrived at EDR: 03/01/2007  
Date Made Active in Reports: 04/10/2007  
Number of Days to Update: 40

Source: Environmental Protection Agency  
Telephone: 202-564-2501  
Last EDR Contact: 12/17/2007  
Next Scheduled EDR Contact: 03/17/2008  
Data Release Frequency: No Update Planned

## HIST FTTS INSP: FIFRA/TSCA Tracking System Inspection & Enforcement Case Listing

A complete inspection and enforcement case listing from the FIFRA/TSCA Tracking System (FTTS) for all ten EPA regions. The information was obtained from the National Compliance Database (NCDB). NCDB supports the implementation of FIFRA (Federal Insecticide, Fungicide, and Rodenticide Act) and TSCA (Toxic Substances Control Act). Some EPA regions are now closing out records. Because of that, and the fact that some EPA regions are not providing EPA Headquarters with updated records, it was decided to create a HIST FTTS database. It included records that may not be included in the newer FTTS database updates. This database is no longer updated.

Date of Government Version: 10/19/2006  
Date Data Arrived at EDR: 03/01/2007  
Date Made Active in Reports: 04/10/2007  
Number of Days to Update: 40

Source: Environmental Protection Agency  
Telephone: 202-564-2501  
Last EDR Contact: 12/17/2008  
Next Scheduled EDR Contact: 03/17/2008  
Data Release Frequency: No Update Planned

## DOT OPS: Incident and Accident Data

Department of Transportation, Office of Pipeline Safety Incident and Accident data.

Date of Government Version: 07/31/2012  
Date Data Arrived at EDR: 08/07/2012  
Date Made Active in Reports: 09/18/2012  
Number of Days to Update: 42

Source: Department of Transportation, Office of Pipeline Safety  
Telephone: 202-366-4595  
Last EDR Contact: 10/30/2018  
Next Scheduled EDR Contact: 02/11/2019  
Data Release Frequency: Varies

## CONSENT: Superfund (CERCLA) Consent Decrees

Major legal settlements that establish responsibility and standards for cleanup at NPL (Superfund) sites. Released periodically by United States District Courts after settlement by parties to litigation matters.

Date of Government Version: 06/30/2018  
Date Data Arrived at EDR: 07/17/2018  
Date Made Active in Reports: 10/05/2018  
Number of Days to Update: 80

Source: Department of Justice, Consent Decree Library  
Telephone: Varies  
Last EDR Contact: 10/01/2018  
Next Scheduled EDR Contact: 12/31/2018  
Data Release Frequency: Varies

## BRS: Biennial Reporting System

The Biennial Reporting System is a national system administered by the EPA that collects data on the generation and management of hazardous waste. BRS captures detailed data from two groups: Large Quantity Generators (LQG) and Treatment, Storage, and Disposal Facilities.

Date of Government Version: 12/31/2015  
Date Data Arrived at EDR: 02/22/2017  
Date Made Active in Reports: 09/28/2017  
Number of Days to Update: 218

Source: EPA/NTIS  
Telephone: 800-424-9346  
Last EDR Contact: 08/24/2018  
Next Scheduled EDR Contact: 12/03/2018  
Data Release Frequency: Biennially

# GOVERNMENT RECORDS SEARCHED / DATA CURRENCY TRACKING

## INDIAN RESERV: Indian Reservations

This map layer portrays Indian administered lands of the United States that have any area equal to or greater than 640 acres.

Date of Government Version: 12/31/2014	Source: USGS
Date Data Arrived at EDR: 07/14/2015	Telephone: 202-208-3710
Date Made Active in Reports: 01/10/2017	Last EDR Contact: 10/09/2018
Number of Days to Update: 546	Next Scheduled EDR Contact: 01/21/2019
	Data Release Frequency: Semi-Annually

## FUSRAP: Formerly Utilized Sites Remedial Action Program

DOE established the Formerly Utilized Sites Remedial Action Program (FUSRAP) in 1974 to remediate sites where radioactive contamination remained from Manhattan Project and early U.S. Atomic Energy Commission (AEC) operations.

Date of Government Version: 08/08/2017	Source: Department of Energy
Date Data Arrived at EDR: 09/11/2018	Telephone: 202-586-3559
Date Made Active in Reports: 09/14/2018	Last EDR Contact: 11/01/2018
Number of Days to Update: 3	Next Scheduled EDR Contact: 02/18/2019
	Data Release Frequency: Varies

## UMTRA: Uranium Mill Tailings Sites

Uranium ore was mined by private companies for federal government use in national defense programs. When the mills shut down, large piles of the sand-like material (mill tailings) remain after uranium has been extracted from the ore. Levels of human exposure to radioactive materials from the piles are low; however, in some cases tailings were used as construction materials before the potential health hazards of the tailings were recognized.

Date of Government Version: 06/23/2017	Source: Department of Energy
Date Data Arrived at EDR: 10/11/2017	Telephone: 505-845-0011
Date Made Active in Reports: 11/03/2017	Last EDR Contact: 11/16/2018
Number of Days to Update: 23	Next Scheduled EDR Contact: 03/04/2019
	Data Release Frequency: Varies

## LEAD SMELTER 1: Lead Smelter Sites

A listing of former lead smelter site locations.

Date of Government Version: 08/13/2018	Source: Environmental Protection Agency
Date Data Arrived at EDR: 10/04/2018	Telephone: 703-603-8787
Date Made Active in Reports: 11/16/2018	Last EDR Contact: 10/04/2018
Number of Days to Update: 43	Next Scheduled EDR Contact: 01/14/2019
	Data Release Frequency: Varies

## LEAD SMELTER 2: Lead Smelter Sites

A list of several hundred sites in the U.S. where secondary lead smelting was done from 1931 and 1964. These sites may pose a threat to public health through ingestion or inhalation of contaminated soil or dust

Date of Government Version: 04/05/2001	Source: American Journal of Public Health
Date Data Arrived at EDR: 10/27/2010	Telephone: 703-305-6451
Date Made Active in Reports: 12/02/2010	Last EDR Contact: 12/02/2009
Number of Days to Update: 36	Next Scheduled EDR Contact: N/A
	Data Release Frequency: No Update Planned

## US AIRS (AFS): Aerometric Information Retrieval System Facility Subsystem (AFS)

The database is a sub-system of Aerometric Information Retrieval System (AIRS). AFS contains compliance data on air pollution point sources regulated by the U.S. EPA and/or state and local air regulatory agencies. This information comes from source reports by various stationary sources of air pollution, such as electric power plants, steel mills, factories, and universities, and provides information about the air pollutants they produce. Action, air program, air program pollutant, and general level plant data. It is used to track emissions and compliance data from industrial plants.

# GOVERNMENT RECORDS SEARCHED / DATA CURRENCY TRACKING

Date of Government Version: 10/12/2016  
Date Data Arrived at EDR: 10/26/2016  
Date Made Active in Reports: 02/03/2017  
Number of Days to Update: 100

Source: EPA  
Telephone: 202-564-2496  
Last EDR Contact: 09/26/2017  
Next Scheduled EDR Contact: 01/08/2018  
Data Release Frequency: Annually

## US AIRS MINOR: Air Facility System Data A listing of minor source facilities.

Date of Government Version: 10/12/2016  
Date Data Arrived at EDR: 10/26/2016  
Date Made Active in Reports: 02/03/2017  
Number of Days to Update: 100

Source: EPA  
Telephone: 202-564-2496  
Last EDR Contact: 09/26/2017  
Next Scheduled EDR Contact: 01/08/2018  
Data Release Frequency: Annually

## US MINES: Mines Master Index File

Contains all mine identification numbers issued for mines active or opened since 1971. The data also includes violation information.

Date of Government Version: 08/01/2018  
Date Data Arrived at EDR: 08/29/2018  
Date Made Active in Reports: 10/05/2018  
Number of Days to Update: 37

Source: Department of Labor, Mine Safety and Health Administration  
Telephone: 303-231-5959  
Last EDR Contact: 08/29/2018  
Next Scheduled EDR Contact: 12/10/2018  
Data Release Frequency: Semi-Annually

## US MINES 2: Ferrous and Nonferrous Metal Mines Database Listing

This map layer includes ferrous (ferrous metal mines are facilities that extract ferrous metals, such as iron ore or molybdenum) and nonferrous (Nonferrous metal mines are facilities that extract nonferrous metals, such as gold, silver, copper, zinc, and lead) metal mines in the United States.

Date of Government Version: 12/05/2005  
Date Data Arrived at EDR: 02/29/2008  
Date Made Active in Reports: 04/18/2008  
Number of Days to Update: 49

Source: USGS  
Telephone: 703-648-7709  
Last EDR Contact: 08/31/2018  
Next Scheduled EDR Contact: 12/10/2018  
Data Release Frequency: Varies

## US MINES 3: Active Mines & Mineral Plants Database Listing

Active Mines and Mineral Processing Plant operations for commodities monitored by the Minerals Information Team of the USGS.

Date of Government Version: 04/14/2011  
Date Data Arrived at EDR: 06/08/2011  
Date Made Active in Reports: 09/13/2011  
Number of Days to Update: 97

Source: USGS  
Telephone: 703-648-7709  
Last EDR Contact: 08/31/2018  
Next Scheduled EDR Contact: 12/10/2018  
Data Release Frequency: Varies

## ABANDONED MINES: Abandoned Mines

An inventory of land and water impacted by past mining (primarily coal mining) is maintained by OSMRE to provide information needed to implement the Surface Mining Control and Reclamation Act of 1977 (SMCRA). The inventory contains information on the location, type, and extent of AML impacts, as well as, information on the cost associated with the reclamation of those problems. The inventory is based upon field surveys by State, Tribal, and OSMRE program officials. It is dynamic to the extent that it is modified as new problems are identified and existing problems are reclaimed.

Date of Government Version: 09/10/2018  
Date Data Arrived at EDR: 09/11/2018  
Date Made Active in Reports: 09/14/2018  
Number of Days to Update: 3

Source: Department of Interior  
Telephone: 202-208-2609  
Last EDR Contact: 09/10/2018  
Next Scheduled EDR Contact: 12/24/2018  
Data Release Frequency: Quarterly

# GOVERNMENT RECORDS SEARCHED / DATA CURRENCY TRACKING

## FINDS: Facility Index System/Facility Registry System

Facility Index System. FINDS contains both facility information and 'pointers' to other sources that contain more detail. EDR includes the following FINDS databases in this report: PCS (Permit Compliance System), AIRS (Aerometric Information Retrieval System), DOCKET (Enforcement Docket used to manage and track information on civil judicial enforcement cases for all environmental statutes), FURS (Federal Underground Injection Control), C-DOCKET (Criminal Docket System used to track criminal enforcement actions for all environmental statutes), FFIS (Federal Facilities Information System), STATE (State Environmental Laws and Statutes), and PADS (PCB Activity Data System).

Date of Government Version: 08/07/2018	Source: EPA
Date Data Arrived at EDR: 09/05/2018	Telephone: (312) 353-2000
Date Made Active in Reports: 10/05/2018	Last EDR Contact: 09/18/2018
Number of Days to Update: 30	Next Scheduled EDR Contact: 12/17/2018
	Data Release Frequency: Quarterly

## ECHO: Enforcement & Compliance History Information

ECHO provides integrated compliance and enforcement information for about 800,000 regulated facilities nationwide.

Date of Government Version: 09/02/2018	Source: Environmental Protection Agency
Date Data Arrived at EDR: 09/05/2018	Telephone: 202-564-2280
Date Made Active in Reports: 09/14/2018	Last EDR Contact: 09/05/2018
Number of Days to Update: 9	Next Scheduled EDR Contact: 12/17/2018
	Data Release Frequency: Quarterly

## DOCKET HWC: Hazardous Waste Compliance Docket Listing

A complete list of the Federal Agency Hazardous Waste Compliance Docket Facilities.

Date of Government Version: 05/31/2018	Source: Environmental Protection Agency
Date Data Arrived at EDR: 07/26/2018	Telephone: 202-564-0527
Date Made Active in Reports: 10/05/2018	Last EDR Contact: 08/31/2018
Number of Days to Update: 71	Next Scheduled EDR Contact: 12/10/2018
	Data Release Frequency: Varies

## UXO: Unexploded Ordnance Sites

A listing of unexploded ordnance site locations

Date of Government Version: 09/30/2017	Source: Department of Defense
Date Data Arrived at EDR: 06/19/2018	Telephone: 703-704-1564
Date Made Active in Reports: 09/14/2018	Last EDR Contact: 10/15/2018
Number of Days to Update: 87	Next Scheduled EDR Contact: 01/28/2019
	Data Release Frequency: Varies

## FUELS PROGRAM: EPA Fuels Program Registered Listing

This listing includes facilities that are registered under the Part 80 (Code of Federal Regulations) EPA Fuels Programs. All companies now are required to submit new and updated registrations.

Date of Government Version: 08/22/2018	Source: EPA
Date Data Arrived at EDR: 08/22/2018	Telephone: 800-385-6164
Date Made Active in Reports: 10/05/2018	Last EDR Contact: 11/19/2018
Number of Days to Update: 44	Next Scheduled EDR Contact: 03/04/2019
	Data Release Frequency: Quarterly

## AIRS: Air Inventory Listing

A listing of air permits and emissions information.

Date of Government Version: 09/18/2018	Source: Illinois EPA
Date Data Arrived at EDR: 11/01/2018	Telephone: 217-557-0314
Date Made Active in Reports: 11/16/2018	Last EDR Contact: 10/01/2018
Number of Days to Update: 15	Next Scheduled EDR Contact: 01/14/2019
	Data Release Frequency: Varies

# GOVERNMENT RECORDS SEARCHED / DATA CURRENCY TRACKING

## ASBESTOS: ASBESTOS

A listing of asbestos abatement & demolition project site locations in the state.

Date of Government Version: 07/31/2018	Source: Illinois EPA
Date Data Arrived at EDR: 08/02/2018	Telephone: 217-558-5101
Date Made Active in Reports: 09/11/2018	Last EDR Contact: 10/01/2018
Number of Days to Update: 40	Next Scheduled EDR Contact: 01/14/2019
	Data Release Frequency: Varies

## BOL: Bureau of Land Inventory Database

Bureau of Land inventory for facility information. Data results are cross-linked with all on-line database system applications from IEPA - Bureau of Land as well as USEPA FRS database.

Date of Government Version: 09/10/2018	Source: Illinois Environmental Protection Agency
Date Data Arrived at EDR: 09/14/2018	Telephone: 217-785-9407
Date Made Active in Reports: 11/01/2018	Last EDR Contact: 08/27/2018
Number of Days to Update: 48	Next Scheduled EDR Contact: 12/10/2018
	Data Release Frequency: Varies

## CHICAGO ENV: Environmental Records Dataset

This dataset serves as a lookup table to determine if environmental records exist in a Chicago Department of Public Health (CDPH) environmental dataset for a given address. COMPLAINTS: A "Y" indicates that one or more records exist in the CDPH Environmental Complaints dataset. NESHAPS and DEMOLITION NOTICES: A "Y" indicates that one or more records exist in the CDPH Asbestos and Demolition Notification dataset. ENFORCEMENT: A "Y" indicates that one or more records exist in the CDPH Environmental Enforcement dataset. INSPECTIONS: A "Y" indicates that one or more records exist in the CDPH Environmental Inspections dataset. PERMITS: A "Y" indicates that one or more records exist in the CDPH Environmental Permits dataset. TANKS: A "Y" indicates that one or more records exist in the CDPH Storage Tanks dataset.

Date of Government Version: 09/12/2018	Source: Chicago Department of Public Health
Date Data Arrived at EDR: 09/18/2018	Telephone: 312-745-3136
Date Made Active in Reports: 10/11/2018	Last EDR Contact: 09/18/2018
Number of Days to Update: 23	Next Scheduled EDR Contact: 12/31/2018
	Data Release Frequency: Varies

## COAL ASH: Coal Ash Site Listing

A listing of coal ash site locations.

Date of Government Version: 10/01/2011	Source: Illinois EPA
Date Data Arrived at EDR: 03/09/2012	Telephone: 217-782-1654
Date Made Active in Reports: 04/10/2012	Last EDR Contact: 08/31/2018
Number of Days to Update: 32	Next Scheduled EDR Contact: 12/10/2018
	Data Release Frequency: Annually

## DRYCLEANERS: Illinois Licensed Drycleaners

Any retail drycleaning facility in Illinois must apply for a license through the Illinois Drycleaner Environmental Response Trust Fund. Drycleaner Environmental Response Trust Fund of Illinois.

Date of Government Version: 08/19/2018	Source: Drycleaner Environmental Response Trust Fund of Illinois
Date Data Arrived at EDR: 08/21/2018	Telephone: 800-765-4041
Date Made Active in Reports: 09/11/2018	Last EDR Contact: 11/19/2018
Number of Days to Update: 21	Next Scheduled EDR Contact: 03/04/2019
	Data Release Frequency: Varies

## Financial Assurance: Financial Assurance Information Listing

Information for hazardous waste facilities. Financial assurance is intended to ensure that resources are available to pay for the cost of closure, post-closure care, and corrective measures if the owner or operator of a regulated facility is unable or unwilling to pay.

# GOVERNMENT RECORDS SEARCHED / DATA CURRENCY TRACKING

Date of Government Version: 12/14/2017  
Date Data Arrived at EDR: 02/22/2018  
Date Made Active in Reports: 03/12/2018  
Number of Days to Update: 18

Source: Illinois Environmental Protection Agency  
Telephone: 217-782-9887  
Last EDR Contact: 11/15/2018  
Next Scheduled EDR Contact: 03/04/2019  
Data Release Frequency: No Update Planned

## HWAR: Hazard Waste Annual Report

Each year, Illinois hazardous-waste generators tell the Illinois EPA the amounts and kinds of hazardous waste they produced during the previous year. Generators indicate by code the types of wastes produced and the steps they took to manage these wastes. If some or all of these wastes were sent to commercial treatment, storage, and disposal facilities (TSDFs), that information and the identity of each receiving facility also are submitted. Illinois TSDFs likewise report the types and quantities of wastes received from in-state and out-of-state generators; they also report the procedures they used to manage these wastes.

Date of Government Version: 12/31/2016  
Date Data Arrived at EDR: 04/03/2018  
Date Made Active in Reports: 05/22/2018  
Number of Days to Update: 49

Source: Illinois EPA  
Telephone: 217-524-3300  
Last EDR Contact: 10/05/2018  
Next Scheduled EDR Contact: 01/21/2019  
Data Release Frequency: Annually

## IMPDMNT: Surface Impoundment Inventory

Statewide inventory of industrial, municipal, mining, oil & gas, and large agricultural impoundment. This study was conducted by the Illinois EPA to assess potential for contamination of shallow aquifers. This was a one-time study. Although many of the impoundments may no longer be present, the sites may be contaminated.

Date of Government Version: 12/31/1980  
Date Data Arrived at EDR: 03/08/2002  
Date Made Active in Reports: 06/03/2002  
Number of Days to Update: 87

Source: Illinois Waste Management & Research Center  
Telephone: 217-333-8940  
Last EDR Contact: 02/20/2002  
Next Scheduled EDR Contact: N/A  
Data Release Frequency: No Update Planned

## NPDES: A Listing of Active Permits

A listing of facilities currently active in the state. The types of permits are public, private, federal and state.

Date of Government Version: 04/16/2014  
Date Data Arrived at EDR: 04/18/2014  
Date Made Active in Reports: 05/20/2014  
Number of Days to Update: 32

Source: Illinois EPA  
Telephone: 217-782-0610  
Last EDR Contact: 10/01/2018  
Next Scheduled EDR Contact: 01/14/2019  
Data Release Frequency: Varies

## PIMW: Potentially Infectious Medical Waste

Potentially Infectious Medical Waste (PIMW) is waste generated in connection with the diagnosis, treatment (i.e., provision of medical services), or immunization of human beings or animals; research pertaining to the provision of medical services; or the provision or testing of biologicals.

Date of Government Version: 09/18/2018  
Date Data Arrived at EDR: 09/20/2018  
Date Made Active in Reports: 10/11/2018  
Number of Days to Update: 21

Source: Illinois EPA  
Telephone: 217-524-3289  
Last EDR Contact: 09/18/2018  
Next Scheduled EDR Contact: 12/31/2018  
Data Release Frequency: Varies

## TIER 2: Tier 2 Information Listing

A listing of facilities which store or manufacture hazardous materials and submit a chemical inventory report.

Date of Government Version: 12/31/2017  
Date Data Arrived at EDR: 08/10/2018  
Date Made Active in Reports: 09/11/2018  
Number of Days to Update: 32

Source: Illinois Emergency Management Agency  
Telephone: 217-785-9860  
Last EDR Contact: 11/12/2018  
Next Scheduled EDR Contact: 02/25/2019  
Data Release Frequency: Annually

# GOVERNMENT RECORDS SEARCHED / DATA CURRENCY TRACKING

## UIC: Underground Injection Wells

Injection wells are used for disposal of fluids by "injection" into the subsurface. The construction of injection wells range from very technical designs with twenty-four hour monitoring to simply a hole dug in the ground to control runoff. As a result of this diversity, the UIC Program divides injection wells into five different classes.

Date of Government Version: 06/25/2018  
Date Data Arrived at EDR: 09/04/2018  
Date Made Active in Reports: 09/11/2018  
Number of Days to Update: 7

Source: Illinois EPA  
Telephone: 217-782-9878  
Last EDR Contact: 11/15/2018  
Next Scheduled EDR Contact: 03/04/2019  
Data Release Frequency: Semi-Annually

## **EDR HIGH RISK HISTORICAL RECORDS**

### ***EDR Exclusive Records***

#### EDR MGP: EDR Proprietary Manufactured Gas Plants

The EDR Proprietary Manufactured Gas Plant Database includes records of coal gas plants (manufactured gas plants) compiled by EDR's researchers. Manufactured gas sites were used in the United States from the 1800's to 1950's to produce a gas that could be distributed and used as fuel. These plants used whale oil, rosin, coal, or a mixture of coal, oil, and water that also produced a significant amount of waste. Many of the byproducts of the gas production, such as coal tar (oily waste containing volatile and non-volatile chemicals), sludges, oils and other compounds are potentially hazardous to human health and the environment. The byproduct from this process was frequently disposed of directly at the plant site and can remain or spread slowly, serving as a continuous source of soil and groundwater contamination.

Date of Government Version: N/A  
Date Data Arrived at EDR: N/A  
Date Made Active in Reports: N/A  
Number of Days to Update: N/A

Source: EDR, Inc.  
Telephone: N/A  
Last EDR Contact: N/A  
Next Scheduled EDR Contact: N/A  
Data Release Frequency: No Update Planned

#### EDR Hist Auto: EDR Exclusive Historical Auto Stations

EDR has searched selected national collections of business directories and has collected listings of potential gas station/filling station/service station sites that were available to EDR researchers. EDR's review was limited to those categories of sources that might, in EDR's opinion, include gas station/filling station/service station establishments. The categories reviewed included, but were not limited to gas, gas station, gasoline station, filling station, auto, automobile repair, auto service station, service station, etc. This database falls within a category of information EDR classifies as "High Risk Historical Records", or HRHR. EDR's HRHR effort presents unique and sometimes proprietary data about past sites and operations that typically create environmental concerns, but may not show up in current government records searches.

Date of Government Version: N/A  
Date Data Arrived at EDR: N/A  
Date Made Active in Reports: N/A  
Number of Days to Update: N/A

Source: EDR, Inc.  
Telephone: N/A  
Last EDR Contact: N/A  
Next Scheduled EDR Contact: N/A  
Data Release Frequency: Varies

#### EDR Hist Cleaner: EDR Exclusive Historical Cleaners

EDR has searched selected national collections of business directories and has collected listings of potential dry cleaner sites that were available to EDR researchers. EDR's review was limited to those categories of sources that might, in EDR's opinion, include dry cleaning establishments. The categories reviewed included, but were not limited to dry cleaners, cleaners, laundry, laundromat, cleaning/laundry, wash & dry etc. This database falls within a category of information EDR classifies as "High Risk Historical Records", or HRHR. EDR's HRHR effort presents unique and sometimes proprietary data about past sites and operations that typically create environmental concerns, but may not show up in current government records searches.

Date of Government Version: N/A  
Date Data Arrived at EDR: N/A  
Date Made Active in Reports: N/A  
Number of Days to Update: N/A

Source: EDR, Inc.  
Telephone: N/A  
Last EDR Contact: N/A  
Next Scheduled EDR Contact: N/A  
Data Release Frequency: Varies



# GOVERNMENT RECORDS SEARCHED / DATA CURRENCY TRACKING

## EDR RECOVERED GOVERNMENT ARCHIVES

### *Exclusive Recovered Govt. Archives*

#### RGA HWS: Recovered Government Archive State Hazardous Waste Facilities List

The EDR Recovered Government Archive State Hazardous Waste database provides a list of SHWS incidents derived from historical databases and includes many records that no longer appear in current government lists. Compiled from Records formerly available from the Department of Natural Resources in Illinois.

Date of Government Version: N/A	Source: Department of Natural Resources
Date Data Arrived at EDR: 07/01/2013	Telephone: N/A
Date Made Active in Reports: 12/30/2013	Last EDR Contact: 06/01/2012
Number of Days to Update: 182	Next Scheduled EDR Contact: N/A
	Data Release Frequency: Varies

#### RGA LF: Recovered Government Archive Solid Waste Facilities List

The EDR Recovered Government Archive Landfill database provides a list of landfills derived from historical databases and includes many records that no longer appear in current government lists. Compiled from Records formerly available from the Illinois Environmental Protection Agency in Illinois.

Date of Government Version: N/A	Source: Illinois Environmental Protection Agency
Date Data Arrived at EDR: 07/01/2013	Telephone: N/A
Date Made Active in Reports: 01/10/2014	Last EDR Contact: 06/01/2012
Number of Days to Update: 193	Next Scheduled EDR Contact: N/A
	Data Release Frequency: Varies

#### RGA LUST: Recovered Government Archive Leaking Underground Storage Tank

The EDR Recovered Government Archive Leaking Underground Storage Tank database provides a list of LUST incidents derived from historical databases and includes many records that no longer appear in current government lists. Compiled from Records formerly available from the Illinois Environmental Protection Agency in Illinois.

Date of Government Version: N/A	Source: Illinois Environmental Protection Agency
Date Data Arrived at EDR: 07/01/2013	Telephone: N/A
Date Made Active in Reports: 12/30/2013	Last EDR Contact: 06/01/2012
Number of Days to Update: 182	Next Scheduled EDR Contact: N/A
	Data Release Frequency: Varies

## OTHER DATABASE(S)

Depending on the geographic area covered by this report, the data provided in these specialty databases may or may not be complete. For example, the existence of wetlands information data in a specific report does not mean that all wetlands in the area covered by the report are included. Moreover, the absence of any reported wetlands information does not necessarily mean that wetlands do not exist in the area covered by the report.

#### CT MANIFEST: Hazardous Waste Manifest Data

Facility and manifest data. Manifest is a document that lists and tracks hazardous waste from the generator through transporters to a tsd facility.

Date of Government Version: 08/10/2018	Source: Department of Energy & Environmental Protection
Date Data Arrived at EDR: 08/10/2018	Telephone: 860-424-3375
Date Made Active in Reports: 09/10/2018	Last EDR Contact: 11/14/2018
Number of Days to Update: 31	Next Scheduled EDR Contact: 02/25/2019
	Data Release Frequency: No Update Planned

#### NJ MANIFEST: Manifest Information

Hazardous waste manifest information.

Date of Government Version: 12/31/2017	Source: Department of Environmental Protection
Date Data Arrived at EDR: 07/13/2018	Telephone: N/A
Date Made Active in Reports: 08/01/2018	Last EDR Contact: 10/09/2018
Number of Days to Update: 19	Next Scheduled EDR Contact: 01/21/2019
	Data Release Frequency: Annually

# GOVERNMENT RECORDS SEARCHED / DATA CURRENCY TRACKING

## NY MANIFEST: Facility and Manifest Data

Manifest is a document that lists and tracks hazardous waste from the generator through transporters to a TSD facility.

Date of Government Version: 07/01/2018  
Date Data Arrived at EDR: 08/01/2018  
Date Made Active in Reports: 08/31/2018  
Number of Days to Update: 30

Source: Department of Environmental Conservation  
Telephone: 518-402-8651  
Last EDR Contact: 10/31/2018  
Next Scheduled EDR Contact: 02/11/2019  
Data Release Frequency: Quarterly

## PA MANIFEST: Manifest Information

Hazardous waste manifest information.

Date of Government Version: 12/31/2016  
Date Data Arrived at EDR: 07/25/2017  
Date Made Active in Reports: 09/25/2017  
Number of Days to Update: 62

Source: Department of Environmental Protection  
Telephone: 717-783-8990  
Last EDR Contact: 10/15/2018  
Next Scheduled EDR Contact: 01/28/2019  
Data Release Frequency: Annually

## RI MANIFEST: Manifest information

Hazardous waste manifest information

Date of Government Version: 12/31/2017  
Date Data Arrived at EDR: 02/23/2018  
Date Made Active in Reports: 04/09/2018  
Number of Days to Update: 45

Source: Department of Environmental Management  
Telephone: 401-222-2797  
Last EDR Contact: 11/16/2018  
Next Scheduled EDR Contact: 03/04/2019  
Data Release Frequency: Annually

## WI MANIFEST: Manifest Information

Hazardous waste manifest information.

Date of Government Version: 12/31/2017  
Date Data Arrived at EDR: 06/15/2018  
Date Made Active in Reports: 07/09/2018  
Number of Days to Update: 24

Source: Department of Natural Resources  
Telephone: N/A  
Last EDR Contact: 09/06/2018  
Next Scheduled EDR Contact: 12/24/2018  
Data Release Frequency: Annually

## Oil/Gas Pipelines

Source: PennWell Corporation

Petroleum Bundle (Crude Oil, Refined Products, Petrochemicals, Gas Liquids (LPG/NGL), and Specialty Gases (Miscellaneous)) N = Natural Gas Bundle (Natural Gas, Gas Liquids (LPG/NGL), and Specialty Gases (Miscellaneous)). This map includes information copyrighted by PennWell Corporation. This information is provided on a best effort basis and PennWell Corporation does not guarantee its accuracy nor warrant its fitness for any particular purpose. Such information has been reprinted with the permission of PennWell.

## Electric Power Transmission Line Data

Source: PennWell Corporation

This map includes information copyrighted by PennWell Corporation. This information is provided on a best effort basis and PennWell Corporation does not guarantee its accuracy nor warrant its fitness for any particular purpose. Such information has been reprinted with the permission of PennWell.

**Sensitive Receptors:** There are individuals deemed sensitive receptors due to their fragile immune systems and special sensitivity to environmental discharges. These sensitive receptors typically include the elderly, the sick, and children. While the location of all sensitive receptors cannot be determined, EDR indicates those buildings and facilities - schools, daycares, hospitals, medical centers, and nursing homes - where individuals who are sensitive receptors are likely to be located.

## AHA Hospitals:

Source: American Hospital Association, Inc.  
Telephone: 312-280-5991

The database includes a listing of hospitals based on the American Hospital Association's annual survey of hospitals.

## Medical Centers: Provider of Services Listing

Source: Centers for Medicare & Medicaid Services  
Telephone: 410-786-3000

A listing of hospitals with Medicare provider number, produced by Centers of Medicare & Medicaid Services, a federal agency within the U.S. Department of Health and Human Services.

# GOVERNMENT RECORDS SEARCHED / DATA CURRENCY TRACKING

## Nursing Homes

Source: National Institutes of Health

Telephone: 301-594-6248

Information on Medicare and Medicaid certified nursing homes in the United States.

## Public Schools

Source: National Center for Education Statistics

Telephone: 202-502-7300

The National Center for Education Statistics' primary database on elementary and secondary public education in the United States. It is a comprehensive, annual, national statistical database of all public elementary and secondary schools and school districts, which contains data that are comparable across all states.

## Private Schools

Source: National Center for Education Statistics

Telephone: 202-502-7300

The National Center for Education Statistics' primary database on private school locations in the United States.

## Daycare Centers: Homes & Centers Listing

Source: Department of Children & Family Services

Telephone: 312-814-4150

**Flood Zone Data:** This data was obtained from the Federal Emergency Management Agency (FEMA). It depicts 100-year and 500-year flood zones as defined by FEMA. It includes the National Flood Hazard Layer (NFHL) which incorporates Flood Insurance Rate Map (FIRM) data and Q3 data from FEMA in areas not covered by NFHL.

Source: FEMA

Telephone: 877-336-2627

Date of Government Version: 2003, 2015

**NWI:** National Wetlands Inventory. This data, available in select counties across the country, was obtained by EDR in 2002, 2005 and 2010 from the U.S. Fish and Wildlife Service.

## State Wetlands Data: Wetland Inventory

Source: Illinois State Geological Survey

Telephone: 217-333-4747

## Current USGS 7.5 Minute Topographic Map

Source: U.S. Geological Survey

## **STREET AND ADDRESS INFORMATION**

© 2015 TomTom North America, Inc. All rights reserved. This material is proprietary and the subject of copyright protection and other intellectual property rights owned by or licensed to Tele Atlas North America, Inc. The use of this material is subject to the terms of a license agreement. You will be held liable for any unauthorized copying or disclosure of this material.

## GEOCHECK<sup>®</sup> - PHYSICAL SETTING SOURCE ADDENDUM

### TARGET PROPERTY ADDRESS

FIFTH AVE ECO ORCHARD  
3001-13 & 3024-40 WEST FIFTH AVE  
CHICAGO, IL 60612

### TARGET PROPERTY COORDINATES

Latitude (North):	41.879348 - 41° 52' 45.65"
Longitude (West):	87.701547 - 87° 42' 5.57"
Universal Tranverse Mercator:	Zone 16
UTM X (Meters):	441788.2
UTM Y (Meters):	4636405.0
Elevation:	597 ft. above sea level

### USGS TOPOGRAPHIC MAP

Target Property Map:	5681444 CHICAGO LOOP, IL
Version Date:	2012
South Map:	5681448 ENGLEWOOD, IL
Version Date:	2012

EDR's GeoCheck Physical Setting Source Addendum is provided to assist the environmental professional in forming an opinion about the impact of potential contaminant migration.

Assessment of the impact of contaminant migration generally has two principle investigative components:

1. Groundwater flow direction, and
2. Groundwater flow velocity.

Groundwater flow direction may be impacted by surface topography, hydrology, hydrogeology, characteristics of the soil, and nearby wells. Groundwater flow velocity is generally impacted by the nature of the geologic strata.

# GEOCHECK® - PHYSICAL SETTING SOURCE SUMMARY

## GROUNDWATER FLOW DIRECTION INFORMATION

Groundwater flow direction for a particular site is best determined by a qualified environmental professional using site-specific well data. If such data is not reasonably ascertainable, it may be necessary to rely on other sources of information, such as surface topographic information, hydrologic information, hydrogeologic data collected on nearby properties, and regional groundwater flow information (from deep aquifers).

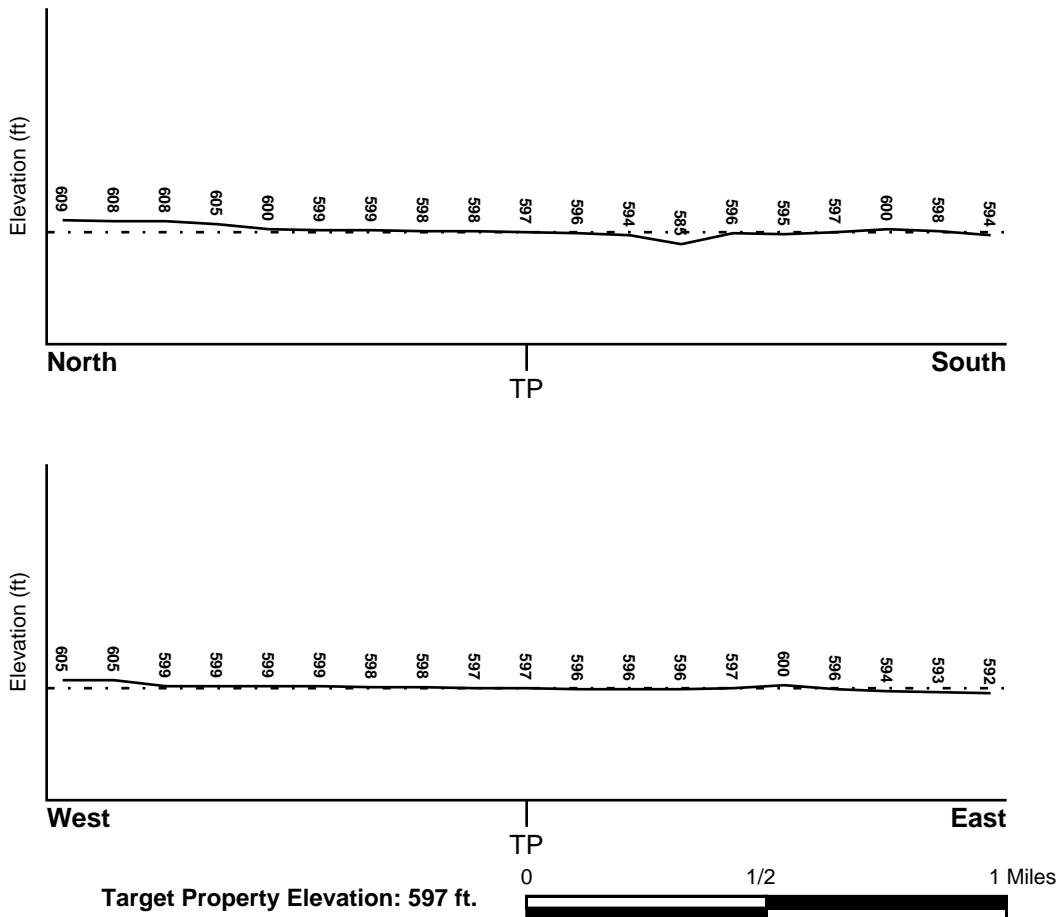
## TOPOGRAPHIC INFORMATION

Surface topography may be indicative of the direction of surficial groundwater flow. This information can be used to assist the environmental professional in forming an opinion about the impact of nearby contaminated properties or, should contamination exist on the target property, what downgradient sites might be impacted.

## TARGET PROPERTY TOPOGRAPHY

General Topographic Gradient: General SSE

## SURROUNDING TOPOGRAPHY: ELEVATION PROFILES



Source: Topography has been determined from the USGS 7.5' Digital Elevation Model and should be evaluated on a relative (not an absolute) basis. Relative elevation information between sites of close proximity should be field verified.

# GEOCHECK® - PHYSICAL SETTING SOURCE SUMMARY

## HYDROLOGIC INFORMATION

Surface water can act as a hydrologic barrier to groundwater flow. Such hydrologic information can be used to assist the environmental professional in forming an opinion about the impact of nearby contaminated properties or, should contamination exist on the target property, what downgradient sites might be impacted.

Refer to the Physical Setting Source Map following this summary for hydrologic information (major waterways and bodies of water).

## FEMA FLOOD ZONE

<u>Flood Plain Panel at Target Property</u>	<u>FEMA Source Type</u>
17031C0415J	FEMA FIRM Flood data
<u>Additional Panels in search area:</u>	<u>FEMA Source Type</u>
17031C0418J	FEMA FIRM Flood data
1700740055B	FEMA Q3 Flood data
17031C0506J	FEMA FIRM Flood data
1700740070B	FEMA Q3 Flood data

## NATIONAL WETLAND INVENTORY

<u>NWI Quad at Target Property</u> CHICAGO LOOP	<u>NWI Electronic Data Coverage</u> YES - refer to the Overview Map and Detail Map
----------------------------------------------------	---------------------------------------------------------------------------------------

## HYDROGEOLOGIC INFORMATION

Hydrogeologic information obtained by installation of wells on a specific site can often be an indicator of groundwater flow direction in the immediate area. Such hydrogeologic information can be used to assist the environmental professional in forming an opinion about the impact of nearby contaminated properties or, should contamination exist on the target property, what downgradient sites might be impacted.

### ***Site-Specific Hydrogeological Data\*:***

Search Radius:	1.25 miles
Location Relative to TP:	1/2 - 1 Mile ENE
Site Name:	Lake Salvage Co
Site EPA ID Number:	ILD076875285
Groundwater Flow Direction:	East
Inferred Depth to Water:	approximately 15 feet.
Hydraulic Connection:	The surficial glacial drift and underlying Silurian Dolomite bedrock aquifers are hydraulically connected. The depth to bedrock is approximately 67 feet. A shale layer under the Silurian Dolomite is a confining layer.
Sole Source Aquifer:	A sole source aquifer is present at or near the site
Data Quality:	Information is inferred in the CERCLIS investigation report(s)

## AQUIFLOW®

Search Radius: 1.000 Mile.

EDR has developed the AQUIFLOW Information System to provide data on the general direction of groundwater flow at specific points. EDR has reviewed reports submitted by environmental professionals to regulatory authorities at select sites and has extracted the date of the report, groundwater flow direction as determined hydrogeologically, and the depth to water table.

<u>MAP ID</u>	<u>LOCATION FROM TP</u>	<u>GENERAL DIRECTION GROUNDWATER FLOW</u>
---------------	-------------------------	-------------------------------------------

\* ©1996 Site-specific hydrogeological data gathered by CERCLIS Alerts, Inc., Bainbridge Island, WA. All rights reserved. All of the information and opinions presented are those of the cited EPA report(s), which were completed under a Comprehensive Environmental Response Compensation and Liability Information System (CERCLIS) investigation.

## GEOCHECK® - PHYSICAL SETTING SOURCE SUMMARY

<u>MAP ID</u>	<u>LOCATION FROM TP</u>	<u>GENERAL DIRECTION GROUNDWATER FLOW</u>
1	1/4 - 1/2 Mile SW	Not Reported
A3	1/4 - 1/2 Mile SE	Not Reported
28	1/2 - 1 Mile SSE	S
31	1/2 - 1 Mile South	SE
2G	1/4 - 1/2 Mile SW	Not Reported
3G	1/4 - 1/2 Mile SE	Not Reported
4G	1/2 - 1 Mile SSE	S
5G	1/2 - 1 Mile South	SE

For additional site information, refer to Physical Setting Source Map Findings.

# GEOCHECK® - PHYSICAL SETTING SOURCE SUMMARY

## GROUNDWATER FLOW VELOCITY INFORMATION

Groundwater flow velocity information for a particular site is best determined by a qualified environmental professional using site specific geologic and soil strata data. If such data are not reasonably ascertainable, it may be necessary to rely on other sources of information, including geologic age identification, rock stratigraphic unit and soil characteristics data collected on nearby properties and regional soil information. In general, contaminant plumes move more quickly through sandy-gravelly types of soils than silty-clayey types of soils.

## GEOLOGIC INFORMATION IN GENERAL AREA OF TARGET PROPERTY

Geologic information can be used by the environmental professional in forming an opinion about the relative speed at which contaminant migration may be occurring.

### **ROCK STRATIGRAPHIC UNIT**

Era: Paleozoic  
System: Silurian  
Series: Middle Silurian (Niagoaran)  
Code: S2 *(decoded above as Era, System & Series)*

### **GEOLOGIC AGE IDENTIFICATION**

Category: Stratified Sequence

Geologic Age and Rock Stratigraphic Unit Source: P.G. Schruben, R.E. Arndt and W.J. Bawiec, Geology of the Conterminous U.S. at 1:2,500,000 Scale - a digital representation of the 1974 P.B. King and H.M. Beikman Map, USGS Digital Data Series DDS - 11 (1994).

## DOMINANT SOIL COMPOSITION IN GENERAL AREA OF TARGET PROPERTY

The U.S. Department of Agriculture's (USDA) Soil Conservation Service (SCS) leads the National Cooperative Soil Survey (NCSS) and is responsible for collecting, storing, maintaining and distributing soil survey information for privately owned lands in the United States. A soil map in a soil survey is a representation of soil patterns in a landscape. Soil maps for STATSGO are compiled by generalizing more detailed (SSURGO) soil survey maps. The following information is based on Soil Conservation Service STATSGO data.

Soil Component Name: URBANLAND

Soil Surface Texture: variable

Hydrologic Group: Not reported

Soil Drainage Class: Not reported

Hydric Status: Soil does not meet the requirements for a hydric soil.

Corrosion Potential - Uncoated Steel: Not Reported

Depth to Bedrock Min: > 0 inches

Depth to Bedrock Max: > 0 inches



# GEOCHECK® - PHYSICAL SETTING SOURCE SUMMARY

Soil Layer Information							
Layer	Boundary		Soil Texture Class	Classification		Permeability Rate (in/hr)	Soil Reaction (pH)
	Upper	Lower		AASHTO Group	Unified Soil		
1	0 inches	60 inches	variable	Not reported	Not reported	Max: 0.00 Min: 0.00	Max: 0.00 Min: 0.00

## OTHER SOIL TYPES IN AREA

Based on Soil Conservation Service STATSGO data, the following additional subordinant soil types may appear within the general area of target property.

Soil Surface Textures: silt loam  
fine sandy loam  
loam  
fine sand

Surficial Soil Types: silt loam  
fine sandy loam  
loam  
fine sand

Shallow Soil Types: sandy loam

Deeper Soil Types: silt loam  
sand  
loamy sand  
loam

## LOCAL / REGIONAL WATER AGENCY RECORDS

EDR Local/Regional Water Agency records provide water well information to assist the environmental professional in assessing sources that may impact ground water flow direction, and in forming an opinion about the impact of contaminant migration on nearby drinking water wells.

## WELL SEARCH DISTANCE INFORMATION

<u>DATABASE</u>	<u>SEARCH DISTANCE (miles)</u>
Federal USGS	1.000
Federal FRDS PWS	Nearest PWS within 0.001 miles
State Database	1.000

## FEDERAL USGS WELL INFORMATION

<u>MAP ID</u>	<u>WELL ID</u>	<u>LOCATION FROM TP</u>
_____	_____	_____

# GEOCHECK® - PHYSICAL SETTING SOURCE SUMMARY

## FEDERAL USGS WELL INFORMATION

MAP ID	WELL ID	LOCATION FROM TP
C20	USGS40000299410	1/2 - 1 Mile SW
C21	USGS40000299411	1/2 - 1 Mile SW
29	USGS40000299480	1/2 - 1 Mile North

## FEDERAL FRDS PUBLIC WATER SUPPLY SYSTEM INFORMATION

MAP ID	WELL ID	LOCATION FROM TP
No PWS System Found		

Note: PWS System location is not always the same as well location.

## STATE DATABASE WELL INFORMATION

MAP ID	WELL ID	LOCATION FROM TP
2	ILSG30000039128	1/4 - 1/2 Mile NNE
A4	ILPW6934	1/4 - 1/2 Mile SE
A5	ILPW6935	1/4 - 1/2 Mile SE
A6	ILPW6932	1/4 - 1/2 Mile SE
A7	ILPW6933	1/4 - 1/2 Mile SE
A8	ILPW6931	1/4 - 1/2 Mile SE
9	ILSG30000039127	1/4 - 1/2 Mile WNW
10	ILSG30000039129	1/4 - 1/2 Mile SSW
B12	ILPW6928	1/2 - 1 Mile NNE
B13	ILPW6930	1/2 - 1 Mile NNE
B14	ILPW6929	1/2 - 1 Mile NNE
15	ILSG30000039126	1/2 - 1 Mile WNW
16	ILPW6938	1/2 - 1 Mile WSW
17	ILSG30000047721	1/2 - 1 Mile East
18	ILPW6937	1/2 - 1 Mile SE
19	ILSG30000047722	1/2 - 1 Mile ESE
C22	ILPW6939	1/2 - 1 Mile SSW
23	ILPW6927	1/2 - 1 Mile NW
D24	ILSG30000044140	1/2 - 1 Mile NW
D25	ILSG30000035453	1/2 - 1 Mile NW
D26	ILSG30000044142	1/2 - 1 Mile NW
D27	ILSG30000044141	1/2 - 1 Mile NW
30	ILSG30000047720	1/2 - 1 Mile ENE
32	ILSG30000047723	1/2 - 1 Mile ESE
33	ILSG30000035454	1/2 - 1 Mile NNW

# PHYSICAL SETTING SOURCE MAP - 5489672.2s



- County Boundary
- Major Roads
- Contour Lines
- Airports
- Earthquake epicenter, Richter 5 or greater
- Water Wells
- Public Water Supply Wells
- Cluster of Multiple Icons

- Groundwater Flow Direction
- Indeterminate Groundwater Flow at Location
- Groundwater Flow Varies at Location
- Closest Hydrogeological Data



SITE NAME: Fifth Ave Eco Orchard  
 ADDRESS: 3001-13 & 3024-40 West Fifth Ave  
 Chicago IL 60612  
 LAT/LONG: 41.879348 / 87.701547

CLIENT: Brecheisen Engineering Inc.  
 CONTACT: Tom Brecheisen  
 INQUIRY #: 5489672.2s  
 DATE: November 20, 2018 8:45 am

## GEOCHECK® - PHYSICAL SETTING SOURCE MAP FINDINGS

Map ID  
Direction  
Distance  
Elevation

Database      EDR ID Number

<b>1</b> <b>SW</b> <b>1/4 - 1/2 Mile</b> <b>Higher</b>	Site ID: 1000166290		<b>AQUIFLOW</b>	<b>62177</b>
	Groundwater Flow: Not Reported			
	Deep Water Depth: Not Reported			
	Average Water Depth: Not Reported			
	Shallow Water Depth: 8.4			
	Current Deep Depth: Not Reported			
	Current Average Depth: Not Reported			
	Current Shallow Depth: Not Reported			
	Date: 04/1994			

<b>2</b> <b>NNE</b> <b>1/4 - 1/2 Mile</b> <b>Higher</b>			<b>IL WELLS</b>	<b>ILSG30000039128</b>
Database:	Water Well Records	API #:	120312657800	
IL State Water Survey P #:	0	Status:	Engineering Test	
Well Name:	Lake St CTA	Well:	LC-1	
Driller:	Chicago Pub. Works Dept.	Date Drilled:	1969 6 1	
Elevation:	599	Elevation Reference:	Ground level	
Total Depth:	65	Lithologic Formation:	Not Reported	
Top of Formation (ft):	0	Bottom of Formation (ft):	0	
Pump Flow (gal/min):	0			

<b>A3</b> <b>SE</b> <b>1/4 - 1/2 Mile</b> <b>Lower</b>	Site ID: S100530642		<b>AQUIFLOW</b>	<b>24919</b>
	Groundwater Flow: Not Reported			
	Deep Water Depth: Not Reported			
	Average Water Depth: 6			
	Shallow Water Depth: Not Reported			
	Current Deep Depth: Not Reported			
	Current Average Depth: 6			
	Current Shallow Depth: Not Reported			
	Date: 2/3/1988			

<b>A4</b> <b>SE</b> <b>1/4 - 1/2 Mile</b> <b>Lower</b>			<b>IL WELLS</b>	<b>ILPW6934</b>
Database:	Illinois Private Well Database and PICS			
Well ID:	6934	2nd ID:	Not Reported	
Owner:	PAPER BRANDS INC/KELLOGG BOX C	Driller:	GEIGER	
Date drilled:	07/18/1927	Permit:	Not Reported	
Depth:	2100	Record type:	O	
Well Use:	IN	Well Type:		
Aquifer type:	Bedrock			

## GEOCHECK® - PHYSICAL SETTING SOURCE MAP FINDINGS

Map ID  
Direction  
Distance  
Elevation

Database      EDR ID Number

**A5**  
**SE**  
**1/4 - 1/2 Mile**  
**Lower**

**IL WELLS      ILPW6935**

Database:	Illinois Private Well Database and PICS	2nd ID:	Not Reported
Well ID:	6935	Driller:	Not Reported
Owner:	PAPER BRANDS INC/KELLOGG BOX C	Permit:	Not Reported
Date drilled:	00/00/1900	Record type:	O
Depth:	1963	Well Type:	
Well Use:	IN		
Aquifer type:	Bedrock		

**A6**  
**SE**  
**1/4 - 1/2 Mile**  
**Lower**

**IL WELLS      ILPW6932**

Database:	Illinois Private Well Database and PICS	2nd ID:	Not Reported
Well ID:	6932	Driller:	Not Reported
Owner:	PAPER BRANDS INC/KELLOGG BOX B	Permit:	Not Reported
Date drilled:	00/00/1945	Record type:	O
Depth:	350	Well Type:	
Well Use:	IN		
Aquifer type:	Bedrock		

**A7**  
**SE**  
**1/4 - 1/2 Mile**  
**Lower**

**IL WELLS      ILPW6933**

Database:	Illinois Private Well Database and PICS	2nd ID:	Not Reported
Well ID:	6933	Driller:	Not Reported
Owner:	MURRAY-NICHOLS CO	Permit:	Not Reported
Date drilled:	00/00/1912	Record type:	O
Depth:	175	Well Type:	
Well Use:	IN		
Aquifer type:	Bedrock		

**A8**  
**SE**  
**1/4 - 1/2 Mile**  
**Lower**

**IL WELLS      ILPW6931**

Database:	Illinois Private Well Database and PICS	2nd ID:	Not Reported
Well ID:	6931	Driller:	J P MILLER
Owner:	HEYWOOD WAKEFIELD/HEYWOOD BROS	Permit:	Not Reported
Date drilled:	00/00/0000	Record type:	O
Depth:	1615	Well Type:	Not Reported
Well Use:	Domestic		
Aquifer type:	Bedrock		

# GEOCHECK® - PHYSICAL SETTING SOURCE MAP FINDINGS

Map ID  
 Direction  
 Distance  
 Elevation

Database      EDR ID Number

**9**  
**WNW**  
**1/4 - 1/2 Mile**  
**Higher**

**IL WELLS      ILSG30000039127**

Database:	Water Well Records	API #:	120312657700
IL State Water Survey P #:	0	Status:	Engineering Test
Well Name:	Parent Child Center	Well:	MH-2
Driller:	Chicago Pub. Works Dept.	Date Drilled:	197310 1
Elevation:	600	Elevation Reference:	Ground level
Total Depth:	67	Lithologic Formation:	Not Reported
Top of Formation (ft):	0	Bottom of Formation (ft):	0
Pump Flow (gal/min):	0		

**10**  
**SSW**  
**1/4 - 1/2 Mile**  
**Higher**

**IL WELLS      ILSG30000039129**

Database:	Water Well Records	API #:	120312657900
IL State Water Survey P #:	0	Status:	Engineering Test
Well Name:	Area 4 Police HQ	Well:	P4-3
Driller:	Chicago Pub. Works Dept.	Date Drilled:	1972 5 1
Elevation:	597	Elevation Reference:	Ground level
Total Depth:	71	Lithologic Formation:	Not Reported
Top of Formation (ft):	0	Bottom of Formation (ft):	0
Pump Flow (gal/min):	0		

**11**  
**NW**  
**1/2 - 1 Mile**  
**Higher**

**AQUIFLOW      62337**

Site ID:	S100055006
Groundwater Flow:	Not Reported
Deep Water Depth:	10.5
Average Water Depth:	Not Reported
Shallow Water Depth:	10.5
Current Deep Depth:	8
Current Average Depth:	Not Reported
Current Shallow Depth:	7
Date:	03/1998

**B12**  
**NNE**  
**1/2 - 1 Mile**  
**Higher**

**IL WELLS      ILPW6928**

Database:	Illinois Private Well Database and PICS	2nd ID:	Not Reported
Well ID:	6928	Driller:	Not Reported
Owner:	GRIFFIN WHEEL CO	Permit:	Not Reported
Date drilled:	00/00/1914	Record type:	CO
Depth:	1738	Well type:	
Well Use:	IN		
Aquifer type:	Bedrock		

## GEOCHECK® - PHYSICAL SETTING SOURCE MAP FINDINGS

Map ID  
Direction  
Distance  
Elevation

Database      EDR ID Number

**B13**  
**NNE**  
**1/2 - 1 Mile**  
**Higher**

**IL WELLS      ILPW6930**

Database:	Illinois Private Well Database and PICS	2nd ID:	Not Reported
Well ID:	6930	Driller:	Not Reported
Owner:	SCHREEVER LAUNDRY CO	Permit:	Not Reported
Date drilled:	00/00/1905	Record type:	O
Depth:	400	Well Type:	
Well Use:	Commerical		
Aquifer type:	Not Reported		

**B14**  
**NNE**  
**1/2 - 1 Mile**  
**Higher**

**IL WELLS      ILPW6929**

Database:	Illinois Private Well Database and PICS	2nd ID:	Not Reported
Well ID:	6929	Driller:	Not Reported
Owner:	MECHANICAL RUBBER CO	Permit:	Not Reported
Date drilled:	00/00/1900	Record type:	O
Depth:	1260	Well Type:	
Well Use:	IN		
Aquifer type:	Bedrock		

**15**  
**WNW**  
**1/2 - 1 Mile**  
**Higher**

**IL WELLS      ILSG30000039126**

Database:	Water Well Records	API #:	120312657600
IL State Water Survey P #:	0	Status:	Engineering Test
Well Name:	Lake St. CTA	Well:	LH-4
Driller:	Chicago Pub. Works Dept.	Date Drilled:	1969 7 1
Elevation:	601	Elevation Reference:	Ground level
Total Depth:	67	Lithologic Formation:	Not Reported
Top of Formation (ft):	0	Bottom of Formation (ft):	0
Pump Flow (gal/min):	0		

**16**  
**WSW**  
**1/2 - 1 Mile**  
**Lower**

**IL WELLS      ILPW6938**

Database:	Illinois Private Well Database and PICS	2nd ID:	Not Reported
Well ID:	6938	Driller:	GEIGER
Owner:	SEARS-ROEBUCK CO #2	Permit:	Not Reported
Date drilled:	00/00/1910	Record type:	OCX
Depth:	1623	Well Type:	Drilled
Well Use:	Industrial/Commercial		
Aquifer type:	Bedrock		

# GEOCHECK® - PHYSICAL SETTING SOURCE MAP FINDINGS

Map ID  
Direction  
Distance  
Elevation

Database      EDR ID Number

**17**  
**East**  
**1/2 - 1 Mile**  
**Lower**

**IL WELLS      ILSG30000047721**

Database:	Water Well Records	API #:	120313640800
IL State Water Survey P #:	0	Status:	Engineering Test
Well Name:	MSD Chicago-Mainstream Sys		
Well:	DH74-9	Driller:	Harza Engineering Co.
Date Drilled:	0	Elevation:	594
Elevation Reference:	Ground level	Total Depth:	487
Lithologic Formation:	Not Reported	Top of Formation (ft):	0
Bottom of Formation (ft):	0	Pump Flow (gal/min):	0

**18**  
**SE**  
**1/2 - 1 Mile**  
**Lower**

**IL WELLS      ILPW6937**

Database:	Illinois Private Well Database and PICS		
Well ID:	6937	2nd ID:	Not Reported
Owner:	SUPERIOR SLEEPRITE CORP/JELKE	Driller:	GEIGER
Date drilled:	00/00/1909	Permit:	Not Reported
Depth:	1607	Record type:	0
Well Use:	IN	Well Type:	
Aquifer type:	Bedrock		

**19**  
**ESE**  
**1/2 - 1 Mile**  
**Lower**

**IL WELLS      ILSG30000047722**

Database:	Water Well Records	API #:	120313640900
IL State Water Survey P #:	0	Status:	Engineering Test
Well Name:	MSD Chicago-Mainstream Sys		
Well:	DH74-10	Driller:	Harza Engineering Co.
Date Drilled:	0	Elevation:	594
Elevation Reference:	Ground level	Total Depth:	507
Lithologic Formation:	Not Reported	Top of Formation (ft):	0
Bottom of Formation (ft):	0	Pump Flow (gal/min):	0

**C20**  
**SW**  
**1/2 - 1 Mile**  
**Higher**

**FED USGS      USGS40000299410**

Organization ID:	USGS-IL	Organization Name:	USGS Illinois Water Science Center
Monitor Location:	39N13E-14.2b1	Type:	Well
Description:	Not Reported	HUC:	07120003
Drainage Area:	Not Reported	Drainage Area Units:	Not Reported
Contrib Drainage Area:	Not Reported	Contrib Drainage Area Unts:	Not Reported
Aquifer:	Not Reported	Formation Type:	Not Reported
Aquifer Type:	Not Reported	Construction Date:	Not Reported
Well Depth:	1868	Well Depth Units:	ft



# GEOCHECK® - PHYSICAL SETTING SOURCE MAP FINDINGS

Well Hole Depth: Not Reported      Well Hole Depth Units: Not Reported

**C21  
SW  
1/2 - 1 Mile  
Higher**

**FED USGS      USGS40000299411**

Organization ID:	USGS-IL	Organization Name:	USGS Illinois Water Science Center
Monitor Location:	39N13E-14.2b2	Type:	Well
Description:	Not Reported	HUC:	07120003
Drainage Area:	Not Reported	Drainage Area Units:	Not Reported
Contrib Drainage Area:	Not Reported	Contrib Drainage Area Unts:	Not Reported
Aquifer:	Not Reported	Formation Type:	Not Reported
Aquifer Type:	Not Reported	Construction Date:	Not Reported
Well Depth:	1623	Well Depth Units:	ft
Well Hole Depth:	Not Reported	Well Hole Depth Units:	Not Reported

**C22  
SSW  
1/2 - 1 Mile  
Higher**

**IL WELLS      ILPW6939**

Database:	Illinois Private Well Database and PICS	2nd ID:	Not Reported
Well ID:	6939	Driller:	GEIGER
Owner:	SEARS-ROEBUCK CO #1	Permit:	Not Reported
Date drilled:	00/00/1912	Record type:	OGCX
Depth:	1868	Well Type:	Drilled
Well Use:	Industrial/Commercial		
Aquifer type:	Bedrock		

**23  
NW  
1/2 - 1 Mile  
Higher**

**IL WELLS      ILPW6927**

Database:	Illinois Private Well Database and PICS	2nd ID:	Not Reported
Well ID:	6927	Driller:	GEIGER/J P MILLER
Owner:	BUNTE BROS (REDRILLED IN 1926	Permit:	Not Reported
Date drilled:	00/00/1919	Record type:	OGX
Depth:	1962	Well Type:	Not Reported
Well Use:	IN		
Aquifer type:	Bedrock		

**D24  
NW  
1/2 - 1 Mile  
Higher**

**IL WELLS      ILSG30000044140**

Database:	Water Well Records	API #:	120313271700
IL State Water Survey P #:	0	Status:	Engineering Test
Well Name:	Westinghouse H.S. Addition	Driller:	Testing Service Corp.
Well:	1	Elevation:	0
Date Drilled:	0	Total Depth:	20
Elevation Reference:	Not Reported		

## GEOCHECK® - PHYSICAL SETTING SOURCE MAP FINDINGS

Lithologic Formation:	Not Reported	Top of Formation (ft):	0
Bottom of Formation (ft):	0	Pump Flow (gal/min):	0

**D25  
NW  
1/2 - 1 Mile  
Higher**

**IL WELLS      ILSG30000035453**

Database:	Water Well Records	API #:	120310284000
IL State Water Survey P #:	0	Status:	Water Well
Well Name:	Bunte Bros	Well:	1
Driller:	Geiger, S. B. Co.	Date Drilled:	1922 1 1
Elevation:	0	Elevation Reference:	Not Reported
Total Depth:	1959	Lithologic Formation:	Not Reported
Top of Formation (ft):	0	Bottom of Formation (ft):	0
Pump Flow (gal/min):	0		

**D26  
NW  
1/2 - 1 Mile  
Higher**

**IL WELLS      ILSG30000044142**

Database:	Water Well Records	API #:	120313271900
IL State Water Survey P #:	0	Status:	Engineering Test
Well Name:	westinghouse H.S. Addition	Driller:	Testing Service Corp.
Well:	24	Elevation:	0
Date Drilled:	0	Total Depth:	20
Elevation Reference:	Not Reported	Top of Formation (ft):	0
Lithologic Formation:	Not Reported	Pump Flow (gal/min):	0
Bottom of Formation (ft):	0		

**D27  
NW  
1/2 - 1 Mile  
Higher**

**IL WELLS      ILSG30000044141**

Database:	Water Well Records	API #:	120313271800
IL State Water Survey P #:	0	Status:	Engineering Test
Well Name:	Westinghouse H.S. Addition	Driller:	Testing Service Corp.
Well:	2	Elevation:	0
Date Drilled:	0	Total Depth:	20
Elevation Reference:	Not Reported	Top of Formation (ft):	0
Lithologic Formation:	Not Reported	Pump Flow (gal/min):	0
Bottom of Formation (ft):	0		

**28  
SSE  
1/2 - 1 Mile  
Higher**

**AQUIFLOW      27136**

Site ID:	S100530097		
Groundwater Flow:	S		
Deep Water Depth:	3.5		
Average Water Depth:	Not Reported		
Shallow Water Depth:	3		
Current Deep Depth:	3.5		
Current Average Depth:	Not Reported		
Current Shallow Depth:	3		
Date:	12/21/1990		

## GEOCHECK® - PHYSICAL SETTING SOURCE MAP FINDINGS

Map ID  
Direction  
Distance  
Elevation

Database      EDR ID Number

**29**  
**North**  
**1/2 - 1 Mile**  
**Higher**

**FED USGS      USGS40000299480**

Organization ID:	USGS-IL	Organization Name:	USGS Illinois Water Science Center
Monitor Location:	39N13E-12.6g1	Type:	Well
Description:	Not Reported	HUC:	07120003
Drainage Area:	Not Reported	Drainage Area Units:	Not Reported
Contrib Drainage Area:	Not Reported	Contrib Drainage Area Unts:	Not Reported
Aquifer:	Not Reported	Formation Type:	Not Reported
Aquifer Type:	Not Reported	Construction Date:	Not Reported
Well Depth:	1738	Well Depth Units:	ft
Well Hole Depth:	Not Reported	Well Hole Depth Units:	Not Reported

**30**  
**ENE**  
**1/2 - 1 Mile**  
**Higher**

**IL WELLS      ILSG30000047720**

Database:	Water Well Records	API #:	120313640700
IL State Water Survey P #:	0	Status:	Engineering Test
Well Name:	MSD Chicago-Mainstream Sys	Driller:	Harza Engineering Co.
Well:	DH74-8F	Elevation:	598
Date Drilled:	0	Total Depth:	456
Elevation Reference:	Ground level	Top of Formation (ft):	0
Lithologic Formation:	Not Reported	Pump Flow (gal/min):	0
Bottom of Formation (ft):	0		

**31**  
**South**  
**1/2 - 1 Mile**  
**Higher**

**AQUIFLOW      62900**

Site ID:	S102943674
Groundwater Flow:	SE
Deep Water Depth:	4.26
Average Water Depth:	Not Reported
Shallow Water Depth:	2.41
Current Deep Depth:	2.70
Current Average Depth:	Not Reported
Current Shallow Depth:	1.71
Date:	10/19/1999

**32**  
**ESE**  
**1/2 - 1 Mile**  
**Lower**

**IL WELLS      ILSG30000047723**

Database:	Water Well Records	API #:	120313641000
IL State Water Survey P #:	0	Status:	Engineering Test
Well Name:	MSD Chicago-Mainstream Sys	Driller:	Harza Engineering Co.
Well:	DH74-11	Elevation:	595
Date Drilled:	0	Total Depth:	467
Elevation Reference:	Ground level	Top of Formation (ft):	0
Lithologic Formation:	Not Reported	Pump Flow (gal/min):	0
Bottom of Formation (ft):	0		

## GEOCHECK® - PHYSICAL SETTING SOURCE MAP FINDINGS

Map ID  
Direction  
Distance  
Elevation

Database      EDR ID Number

**33  
NNW  
1/2 - 1 Mile  
Higher**

**IL WELLS      ILSG30000035454**

Database:	Water Well Records	API #:	120310284100
IL State Water Survey P #:	0	Status:	Water Well
Well Name:	Bunte Candy	Well:	2
Driller:	Miller, J. P. Art. Well	Date Drilled:	1937 1 1
Elevation:	603	Elevation Reference:	Ground level
Total Depth:	1940	Lithologic Formation:	Not Reported
Top of Formation (ft):	0	Bottom of Formation (ft):	0
Pump Flow (gal/min):	0		

**1G  
NW  
1/2 - 1 Mile  
Lower**

Site ID:	S100055006
Groundwater Flow:	Not Reported
Deep Water Depth:	10.5
Average Water Depth:	Not Reported
Shallow Water Depth:	10.5
Current Deep Depth:	8
Current Average Depth:	Not Reported
Current Shallow Depth:	7
Date:	03/1998

**AQUIFLOW      62337**

**2G  
SW  
1/4 - 1/2 Mile  
Lower**

Site ID:	1000166290
Groundwater Flow:	Not Reported
Deep Water Depth:	Not Reported
Average Water Depth:	Not Reported
Shallow Water Depth:	8.4
Current Deep Depth:	Not Reported
Current Average Depth:	Not Reported
Current Shallow Depth:	Not Reported
Date:	04/1994

**AQUIFLOW      62177**

**3G  
SE  
1/4 - 1/2 Mile  
Lower**

Site ID:	S100530642
Groundwater Flow:	Not Reported
Deep Water Depth:	Not Reported
Average Water Depth:	6
Shallow Water Depth:	Not Reported
Current Deep Depth:	Not Reported
Current Average Depth:	6
Current Shallow Depth:	Not Reported
Date:	2/3/1988

**AQUIFLOW      24919**

**4G  
SSE  
1/2 - 1 Mile  
Lower**

Site ID:	S100530097
Groundwater Flow:	S
Deep Water Depth:	3.5
Average Water Depth:	Not Reported
Shallow Water Depth:	3
Current Deep Depth:	3.5
Current Average Depth:	Not Reported
Current Shallow Depth:	3
Date:	12/21/1990

**AQUIFLOW      27136**

## GEOCHECK® - PHYSICAL SETTING SOURCE MAP FINDINGS

Map ID  
 Direction  
 Distance  
 Elevation

Database

EDR ID Number

**5G**  
**South**  
**1/2 - 1 Mile**  
**Lower**

Site ID: S102943674  
 Groundwater Flow: SE  
 Deep Water Depth: 4.26  
 Average Water Depth: Not Reported  
 Shallow Water Depth: 2.41  
 Current Deep Depth: 2.70  
 Current Average Depth: Not Reported  
 Current Shallow Depth: 1.71  
 Date: 10/19/1999

**AQUIFLOW 62900**

# GEOCHECK® - PHYSICAL SETTING SOURCE MAP FINDINGS RADON

## AREA RADON INFORMATION

Federal EPA Radon Zone for COOK County: 2

- Note: Zone 1 indoor average level > 4 pCi/L.
- : Zone 2 indoor average level  $\geq$  2 pCi/L and  $\leq$  4 pCi/L.
- : Zone 3 indoor average level < 2 pCi/L.

---

Federal Area Radon Information for COOK COUNTY, IL

Number of sites tested: 82

<u>Area</u>	<u>Average Activity</u>	<u>% &lt;4 pCi/L</u>	<u>% 4-20 pCi/L</u>	<u>% &gt;20 pCi/L</u>
Living Area - 1st Floor	1.273 pCi/L	96%	4%	0%
Living Area - 2nd Floor	0.900 pCi/L	100%	0%	0%
Basement	1.740 pCi/L	93%	7%	0%

# PHYSICAL SETTING SOURCE RECORDS SEARCHED

## TOPOGRAPHIC INFORMATION

### USGS 7.5' Digital Elevation Model (DEM)

Source: United States Geologic Survey

EDR acquired the USGS 7.5' Digital Elevation Model in 2002 and updated it in 2006. The 7.5 minute DEM corresponds to the USGS 1:24,000- and 1:25,000-scale topographic quadrangle maps. The DEM provides elevation data with consistent elevation units and projection.

### Current USGS 7.5 Minute Topographic Map

Source: U.S. Geological Survey

## HYDROLOGIC INFORMATION

Flood Zone Data: This data was obtained from the Federal Emergency Management Agency (FEMA). It depicts 100-year and 500-year flood zones as defined by FEMA. It includes the National Flood Hazard Layer (NFHL) which incorporates Flood Insurance Rate Map (FIRM) data and Q3 data from FEMA in areas not covered by NFHL.

Source: FEMA

Telephone: 877-336-2627

Date of Government Version: 2003, 2015

NWI: National Wetlands Inventory. This data, available in select counties across the country, was obtained by EDR in 2002, 2005 and 2010 from the U.S. Fish and Wildlife Service.

### State Wetlands Data: Wetland Inventory

Source: Illinois State Geological Survey

Telephone: 217-333-4747

## HYDROGEOLOGIC INFORMATION

### AQUIFLOW<sup>R</sup> Information System

Source: EDR proprietary database of groundwater flow information

EDR has developed the AQUIFLOW Information System (AIS) to provide data on the general direction of groundwater flow at specific points. EDR has reviewed reports submitted to regulatory authorities at select sites and has extracted the date of the report, hydrogeologically determined groundwater flow direction and depth to water table information.

## GEOLOGIC INFORMATION

### Geologic Age and Rock Stratigraphic Unit

Source: P.G. Schruben, R.E. Arndt and W.J. Bawiec, Geology of the Conterminous U.S. at 1:2,500,000 Scale - A digital representation of the 1974 P.B. King and H.M. Beikman Map, USGS Digital Data Series DDS - 11 (1994).

### STATSGO: State Soil Geographic Database

Source: Department of Agriculture, Natural Resources Conservation Service (NRCS)

The U.S. Department of Agriculture's (USDA) Natural Resources Conservation Service (NRCS) leads the national Conservation Soil Survey (NCSS) and is responsible for collecting, storing, maintaining and distributing soil survey information for privately owned lands in the United States. A soil map in a soil survey is a representation of soil patterns in a landscape. Soil maps for STATSGO are compiled by generalizing more detailed (SSURGO) soil survey maps.

### SSURGO: Soil Survey Geographic Database

Source: Department of Agriculture, Natural Resources Conservation Service (NRCS)

Telephone: 800-672-5559

SSURGO is the most detailed level of mapping done by the Natural Resources Conservation Service, mapping scales generally range from 1:12,000 to 1:63,360. Field mapping methods using national standards are used to construct the soil maps in the Soil Survey Geographic (SSURGO) database. SSURGO digitizing duplicates the original soil survey maps. This level of mapping is designed for use by landowners, townships and county natural resource planning and management.

# PHYSICAL SETTING SOURCE RECORDS SEARCHED

## LOCAL / REGIONAL WATER AGENCY RECORDS

### FEDERAL WATER WELLS

#### PWS: Public Water Systems

Source: EPA/Office of Drinking Water

Telephone: 202-564-3750

Public Water System data from the Federal Reporting Data System. A PWS is any water system which provides water to at least 25 people for at least 60 days annually. PWSs provide water from wells, rivers and other sources.

#### PWS ENF: Public Water Systems Violation and Enforcement Data

Source: EPA/Office of Drinking Water

Telephone: 202-564-3750

Violation and Enforcement data for Public Water Systems from the Safe Drinking Water Information System (SDWIS) after August 1995. Prior to August 1995, the data came from the Federal Reporting Data System (FRDS).

#### USGS Water Wells: USGS National Water Inventory System (NWIS)

This database contains descriptive information on sites where the USGS collects or has collected data on surface water and/or groundwater. The groundwater data includes information on wells, springs, and other sources of groundwater.

### STATE RECORDS

#### Water Well Records

Source: Illinois Geological Survey

Telephone: 217-333-4747

#### Illinois Private Well Database and PICS (Public, Industrial, Commercial Survey)

Source: Illinois State Water Survey

Telephone: 217-333-9043

#### Water Well Location Information

Source: Illinois Environmental Protection Agency

Telephone: 217-782-0810

## OTHER STATE DATABASE INFORMATION

### RADON

#### State Database: IL Radon

Source: Department of Nuclear Safety

Telephone: 217-785-9958

County Radon Results

#### Area Radon Information

Source: USGS

Telephone: 703-356-4020

The National Radon Database has been developed by the U.S. Environmental Protection Agency (USEPA) and is a compilation of the EPA/State Residential Radon Survey and the National Residential Radon Survey. The study covers the years 1986 - 1992. Where necessary data has been supplemented by information collected at private sources such as universities and research institutions.

#### EPA Radon Zones

Source: EPA

Telephone: 703-356-4020

Sections 307 & 309 of IRAA directed EPA to list and identify areas of U.S. with the potential for elevated indoor radon levels.

### OTHER

#### Airport Landing Facilities: Private and public use landing facilities

Source: Federal Aviation Administration, 800-457-6656

#### Epicenters: World earthquake epicenters, Richter 5 or greater

Source: Department of Commerce, National Oceanic and Atmospheric Administration

Earthquake Fault Lines: The fault lines displayed on EDR's Topographic map are digitized quaternary faultlines, prepared in 1975 by the United State Geological Survey



# PHYSICAL SETTING SOURCE RECORDS SEARCHED

## STREET AND ADDRESS INFORMATION

© 2015 TomTom North America, Inc. All rights reserved. This material is proprietary and the subject of copyright protection and other intellectual property rights owned by or licensed to Tele Atlas North America, Inc. The use of this material is subject to the terms of a license agreement. You will be held liable for any unauthorized copying or disclosure of this material.

## **APPENDIX G**

### **Interview Documentation**



**Phase I Environmental Site Assessment Questionnaire**

Please answer the following questions (Yes, No, or Unknown) to the best of your knowledge. If necessary, elaborate in the space provided. A copy of the completed questionnaire will be included in the Phase I Environmental Site Assessment Report as information obtained through interviews.

1. Is the *subject property* used for an industrial use?  
Yes                      No                      Unknown
  
2. Is any *adjoining property* used for an industrial use?  
Yes                      No                      Unknown
  
3. Did you observe evidence or do you have any prior knowledge that that the *subject property* has been used for an industrial use in the past?  
Yes                      No                      Unknown
  
4. Did you observe evidence or do you have any prior knowledge that any *adjoining property* has been used for an industrial use in the past?  
Yes                      No                      Unknown
  
5. Is the *subject property* used as a gasoline station, motor repair facility, commercial printing facility, dry cleaners, photo developing laboratory, junkyard or landfill, or as a waste treatment storage, disposal, processing, or recycling facility (if applicable, identify which)?  
Yes                      No                      Unknown
  
6. Is any *adjoining property* used as a gasoline station, motor repair facility, commercial printing facility, dry cleaners, photo developing laboratory, junkyard or landfill, or as a waste treatment storage, disposal, processing, or recycling facility (if applicable, identify which)?  
Yes                      No                      Unknown

7. Did you observe evidence or do you have any prior knowledge that the *subject property* has been used as a gasoline station, motor repair facility, commercial printing facility, dry cleaners, photo developing laboratory, junkyard or landfill, or as a waste treatment storage, disposal, processing, or recycling facility (if applicable, identify which)?

Yes            No            Unknown

8. Did you observe evidence or do you have any prior knowledge that any *adjoining property* has been used as a gasoline station, motor repair facility, commercial printing facility, dry cleaners, photo developing laboratory, junkyard or landfill, or as a waste treatment storage, disposal, processing, or recycling facility (if applicable, identify which)?

Yes            No            Unknown

9. Are there currently any damaged or discarded automotive or industrial batteries, pesticides, paints, or other chemicals in individual containers of less than 5-gallons in volume or 50-gallons in the aggregate, stored on or used at the *subject property* or at the facility?

Yes            No            Unknown

10. Did you observe evidence or do you have any prior knowledge that there have been previously any damaged or discarded automotive or industrial batteries, or pesticides, paints, or other chemicals in individual containers of less than 5-gallons in volume or 50-gallons in the aggregate, stored on or used at the *adjoining property* or at the facility?

Yes            No            Unknown

11. Are there currently any industrial drums (typically 55-gallon) or sacks of chemicals located on the *subject property* or at the facility?

Yes            No            Unknown

12. Did you observe evidence or do you have any prior knowledge that there have been previously any industrial drums (typically 55-gallon) or sacks of chemicals located on the *subject property* or at the facility?

Yes            No            Unknown

13. Did you observe evidence or do you have any prior knowledge that fill dirt has been brought onto the *subject property* that originated from a contaminated site?
- Yes            No            Unknown
14. Did you observe evidence or do you have any prior knowledge that fill dirt has been brought onto the *subject property* that is of an unknown origin?
- Yes            No            Unknown
15. Are there currently any pits, ponds, or lagoons located on the *subject property* in connection with waste treatment or waste disposal?
- Yes            No            Unknown
16. Did you observe evidence or do you have any prior knowledge that there have been previously, any pits, ponds, or lagoons located on the *subject property* in connection with waste treatment or waste disposal?
- Yes            No            Unknown
17. Is there currently any stained soil on the *subject property*?
- Yes            No            Unknown
18. Did you observe evidence or do you have any prior knowledge that there has been any stained soil on the *subject property*?
- Yes            No            Unknown
19. Are there currently any registered or unregistered storage tanks (above or underground) located on the *subject property*?
- Yes            No            Unknown
20. Did you observe evidence or do you have any prior knowledge that there have been previously, any registered or unregistered storage tanks (above or underground) located on the *subject property*?
- Yes            No            Unknown

21. Are there currently any vent pipes, fill pipes, or access ways indicating a fill pipe protruding from the ground on the subject property or adjacent to any structure located on the *subject property*?
- Yes                  No                  Unknown
22. Did you observe evidence or do you have any prior knowledge that there have been previously, any vent pipes, fill pipes, or access ways indicating a fill pipe protruding from the ground on the *subject property* or adjacent to any structure located on the subject property?
- Yes                  No                  Unknown
23. Is there currently evidence of leaks, spills or staining by substances other than water, or foul odors, associated with any flooring, drains, walls, ceilings, or exposed grounds on the *subject property*?
- Yes                  No                  Unknown
24. Did you observe evidence or do you have any prior knowledge that there have been previously any leaks, spills, or staining by substances other than water, or foul odors, associated with any flooring drains, walls, ceilings or exposed grounds on the *subject property*?
- Yes                  No                  Unknown
25. If the *subject property* is served by a private well or non-public water system, is there evidence or do you have prior knowledge that contaminants have been identified in the well or system that exceed guidelines applicable to the water system?
- Yes                  No                  Unknown
26. If the *subject property* is served by a private well or non-public water system, is there evidence or do you have prior knowledge that the well has been designated as contaminated by any government environmental/health agency?
- Yes                  No                  Unknown

27. Does the *owner* or *occupant* of the *subject property* have any knowledge of environmental liens or governmental notification relating to past or recurrent violations of environmental laws with respect to the property or any facility located on the property?

Yes                      No                      Unknown

28. Has the *owner* or *occupant* of the *subject property* been informed of the current existence of hazardous substances or petroleum products with respect to the subject property or any facility located on the subject property?

Yes                      No                      Unknown

29. Has the *owner* or *occupant* of the *subject property* been informed of the past existence of environmental violations with respect to the property or any facility located on the property?

Yes                      No                      Unknown

30. Has the *owner* or *occupant* of the *subject property* been informed of the current existence of environmental violations with respect to the property or any facility located on the subject property?

Yes                      No                      Unknown

31. Does the *owner* or *occupant* of the *subject property* have any knowledge of any environmental site assessment at the subject property or facility that indicated the presence of hazardous substances or petroleum products on, or contamination of, the subject property or recommended further assessment of the subject property?

Yes                      No                      Unknown

32. Does the *owner* or *occupant* of the *subject property* know of any past, threatened, or pending lawsuits or administrative proceedings concerning a release or threatened release of any hazardous substance or petroleum products involving the subject property by any owner or occupant of the subject property?

Yes                      No                      Unknown

33. Does the *subject property* discharge wastewater (not including sanitary waste or storm water) onto or adjacent to the property and/or into a storm water system?

Yes                      No                      Unknown

34. Does the *subject property* discharge wastewater (not including sanitary waste or storm water) onto or adjacent to the property and/or into a sanitary sewer system?

Yes                      No                      Unknown

35. Did you observe evidence or do you have any prior knowledge that any *hazardous substances* or petroleum products, unidentified waste materials, tires, automotive or industrial batteries, or any other waste materials have been dumped above grade, buried and/or burned on the *subject property*?

Yes                      No                      Unknown

36. Is there a transformer, capacitor, or any hydraulic equipment for which there are any records indicating the presence of PCBs at the *subject property*?

Yes                      No                      Unknown

Questionnaire Completed By:

Name: Stephen Stults

Signature: 

Organization: City of Chicago - Dept. of Fleet & Facility Management

Title: Assistant Commissioner

Date: 11/20/2018

Subject Property:

**Fifth Avenue Eco Orchard**

East Garfield Park

3001-13 W. Fifth Ave.

3024-40 W. Fifth Ave.

Chicago, IL 60612



**APPENDIX H**

**FOIA Requests / Responses**



CHICAGO FIRE DEPARTMENT  
CITY OF CHICAGO

December 10, 2018

***VIA EMAIL***

Thomas A. Brecheisen  
Brecheisen Engineering, Inc.  
5430 N. Sheridan Rd., Suite 807  
Chicago, IL  
[tom@beichicago.com](mailto:tom@beichicago.com)

CFDFOIA RESPONSE: 18-10935

Dear Mr. Brecheisen:

Thank you for writing to the Chicago Fire Department with your request for information pursuant to the Illinois Freedom of Information Act, 5 ILCS 140/1 et seq. On December 3, 2018, the attached request was received. In your request, you sought the following related to Hazardous Materials records and Storage Tank records for the following the attached property addresses:

3001 W. Fifth Ave., Chicago, IL 60612  
3003 W. Fifth Ave.  
3005 W. Fifth Ave.  
3007 W. Fifth Ave.  
3009 W. Fifth Ave.  
3011 W. Fifth Ave.

*In 1896, these addresses were different and were known as:*

138 Colorado Ave.  
140 Colorado Ave.  
142 Colorado Ave.  
144 Colorado Ave.  
146 Colorado Ave.  
148 Colorado Ave.  
150 Colorado Ave.  
139 S. Sacramento Blvd.  
141 S. Sacramento Blvd.  
143 S. Sacramento Blvd.  
145 S. Sacramento Blvd.  
147 S. Sacramento Blvd.

3013 W. Fifth Ave.  
108 S. Sacramento Blvd. Chicago, IL 60612  
110 S. Sacramento Blvd.  
112 S. Sacramento Blvd.  
114 S. Sacramento Blvd.

149 S. Sacramento Blvd.  
3024 W. Fifth Ave  
3026 W. Fifth Ave.  
3028 W. Fifth Ave.  
3030 W. Fifth Ave.  
3032 W. Fifth Ave.  
3034 W. Fifth Ave.  
3036 W. Fifth Ave.  
3038 W. Fifth Ave.  
3040 W. Fifth Ave.  
53 S. Albany Ave.  
55 S. Albany Ave.

In 1896, these addresses were different and were known as:



CHICAGO FIRE DEPARTMENT  
CITY OF CHICAGO

159 Colorado Ave.  
161 Colorado Ave.  
163 Colorado Ave.  
165 Colorado Ave.  
167 Colorado Ave.  
169 Colorado Ave.  
171 Colorado Ave.  
173 Colorado Ave.

175 Colorado Ave.  
177 Colorado Ave.  
142 S. Albany Ave.  
144 S. Albany Ave.  
146 S. Albany Ave.  
148 S. Albany Ave.  
49 S. Cross Terrace

Your request has been granted in part and enclosed is a document for 142 S. Albany and 3001 W. Fifth Avenue.

Please be advised there are no responsive documents for the remaining requested property addresses

Sincerely,

***Sherri Logan Hicks***  
Freedom of Information Officer

**Sherri Hicks**

---

**From:** Tom Brecheisen <tom@beichicago.com>  
**Sent:** Monday, December 03, 2018 3:18 PM  
**To:** CFDFOIA  
**Subject:** FOIA REQUEST 1

18-10935

Dear Sir or Madam:

This email is intended to serve as a formal request for public records pursuant to the Freedom of Information Act. Specifically, I am requesting Hazardous Materials records and Storage Tank records for the following parcels:

PARCEL 1

3001 W. Fifth Ave., Chicago, IL 60612  
3003 W. Fifth Ave.  
3005 W. Fifth Ave.  
3007 W. Fifth Ave.  
3009 W. Fifth Ave.  
3011 W. Fifth Ave.  
3013 W. Fifth Ave.  
108 S. Sacramento Blvd. Chicago, IL 60612  
110 S. Sacramento Blvd.  
112 S. Sacramento Blvd.  
114 S. Sacramento Blvd.

In 1896, these addresses were different and were known as:

138 Colorado Ave.  
140 Colorado Ave.  
142 Colorado Ave.  
144 Colorado Ave.  
146 Colorado Ave.  
148 Colorado Ave.  
150 Colorado Ave.  
139 S. Sacramento Blvd.  
141 S. Sacramento Blvd.  
143 S. Sacramento Blvd.  
145 S. Sacramento Blvd.  
147 S. Sacramento Blvd.  
149 S. Sacramento Blvd.

Please do not hesitate to contact me with any questions or concerns regarding this FOIA request.

Thank you and regards,

Thomas A. Brecheisen, P.E.  
Brecheisen Engineering, Inc.  
5430 N. Sheridan Rd., Suite 807

18-10935

Sherri Hicks

---

18-10195

From: Tom Brecheisen <tom@beichicago.com>  
Sent: Monday, December 03, 2018 3:24 PM  
To: CFDFOIA  
Subject: FOIA REQUEST 2 of 2

Dear Sir or Madam:

This email is intended to serve as a formal request for public records pursuant to the Freedom of Information Act. Specifically, I am requesting Hazardous Materials records and Storage Tank records for the following parcels:

PARCEL 2  
3024 W. Fifth Ave., Chicago, IL 60612  
3026 W. Fifth Ave.  
3028 W. Fifth Ave.  
3030 W. Fifth Ave.  
3032 W. Fifth Ave.  
3034 W. Fifth Ave.  
3036 W. Fifth Ave.  
3038 W. Fifth Ave.  
3040 W. Fifth Ave.  
53 S. Albany Ave. Chicago, IL 60612  
55 S. Albany Ave.

In 1896, these addresses were different and were known as:

159 Colorado Ave.  
161 Colorado Ave.  
163 Colorado Ave.  
165 Colorado Ave.  
167 Colorado Ave.  
169 Colorado Ave.  
171 Colorado Ave.  
173 Colorado Ave.  
175 Colorado Ave.  
177 Colorado Ave.  
142 S. Albany Ave.  
144 S. Albany Ave.  
146 S. Albany Ave.  
148 S. Albany Ave.  
49 S. Cross Terrace

Please do not hesitate to contact me with any questions or concerns regarding this FOIA request.

Thank you and regards,

Thomas A. Brecheisen, P.E.

TPB  
2018

LOCATION: 3001 W. 5<sup>th</sup> Ave APPY Falston Electric  
OCCUPANCY: Stores & Apts.

DATE	PERMIT	CAPAC.	CONTS.	REMARKS
9/25/40	30066	11000	F.O.	heating

LOCATION 1428. Albany Ave. A.D. McQuire  
Res.

OCCUPANCY

DATE	PERMIT	CAPAC.	CONTS.	REMARKS
8/9/57	25824	275	F.O.	Heating only.

FORM F.D.P. 101 616-2-36

EVANSTON ILL. CO-10742



CITY OF CHICAGO

# DEPARTMENT OF BUILDINGS

## Freedom of Information Request Form

Office #: (312) 744-3416

Requester's Name Tom Brecheisen Organization (if any) BEI

Requester's Address: 5430 N. Sheridan #807 Telephone No. 773-334-3944

E-mail Address: tom@beichicago.com Alternate No. 312-659-0052

Please list the address of the property for which records are to be sought. (**ONE ADDRESS PER REQUEST**). Be specific as to your request.

Check the box below.

Address 3001-13 W. Fifth AVE.

### Building Permits

1993 to Present

1956 to 1992

Permit No. \_\_\_\_\_ Description of Work \_\_\_\_\_

PLANS

Permit No. \_\_\_\_\_ Description of Work \_\_\_\_\_

To obtain plans proof of ownership (title, deed or water bill) and notarized authorization from owner is required.

Violations

Verify Number of Dwelling Units

Other Building permits, demolition permits, asbestos and lead-based paint abatement reports, historic/archived UST installation & removal permits.

The Freedom of Information Act is not intended to be used to violate individual privacy, nor for the purpose of furthering a commercial enterprise.

If your request is denied, you may appeal to the City of Chicago, Freedom of Information Coordinator.

SHADED AREA IS FOR OFFICE USE ONLY:

Name of employee receiving request:

Name \_\_\_\_\_ Date Request received \_\_\_\_\_

Records Found Yes  No  How many \_\_\_\_\_ Fee \_\_\_\_\_

Request denied: \_\_\_\_\_ Reason for denial \_\_\_\_\_





CITY OF CHICAGO

# DEPARTMENT OF BUILDINGS

## Freedom of Information Request Form

Office #: (312) 744-3416

Requester's Name Tom Bracheisen Organization (if any) BEI

Requester's Address: 5430 N. Sheridan #807 Telephone No. 773-334-3944

E-mail Address: tom@beichicago.com Alternate No. 312-659-0052

Please list the address of the property for which records are to be sought. (ONE ADDRESS PER REQUEST). Be specific as to your request.

Check the box below.

Address 3024-40 W. Fifth Ave.

### Building Permits

1993 to Present

1956 to 1992

Permit No. \_\_\_\_\_ Description of Work \_\_\_\_\_

PLANS

Permit No. \_\_\_\_\_ Description of Work \_\_\_\_\_

To obtain plans proof of ownership (title, deed or water bill) and notarized authorization from owner is required.

Violations

Verify Number of Dwelling Units

Other Building permits, demolition permits, asbestos and lead-based paint abatement records, historic/archived VST installation & removal permits.

The Freedom of Information Act is not intended to be used to violate individual privacy, nor for the purpose of furthering a commercial enterprise.

If your request is denied, you may appeal to the City of Chicago, Freedom of Information Coordinator.

SHADED AREA IS FOR OFFICE USE ONLY:

Name of employee receiving request:

Name \_\_\_\_\_ Date Request received \_\_\_\_\_

Records Found Yes  No  How many \_\_\_\_\_ Fee \_\_\_\_\_

Request denied: \_\_\_\_\_ Reason for denial \_\_\_\_\_



App. Type: BUILDING PERMIT VIA INTERFACE

Estimated Cost: \$7,000.00

App. No. B20007754 App. Date: 04/14/2000 Permit Issued: 04/20/2000

Permit No. 923009

DEMOLITION 2 STRY BRICK RESIDENCE C

Inspector: \_\_\_\_\_ BL No. \_\_\_\_\_ Inspection Date: \_\_\_/\_\_\_/\_\_\_ Insp. No. \_\_\_\_\_
Inspection Result Passed [ ] Failed [ ] Final [ ] Partial [ ] No Entry [ ] Void Permit [ ] Stop Order [ ]

Building Information

Table with columns: No. Stories, Width, Length, Area, Constr Type, Attic, Basement, Height, Fire Escape, Smoke Detector, CO Detector, Porch, Exempt, Annual, CN Fee, Lot Width, Lot Length, Lot Area

Table with columns: Dwelling Units, Attic, Rooming, Non-Resid, Basement, Family, Original, Total Units

Applicant /Owner Information

APPL CITY OF CHICAGO CHICAGO Address: DALEY CENTER RM #200 CHICAGO IL 60602- Day: (312)474-6500 X Mobile:

Contractor Information

Type: Name: OWNER Phone: Address: Lic. No.: 100422 Expires: Lic. Status: Inactive

Table with columns: Fee Description, Amount, Bill Date, Waived, Status, Paid Date. Includes row for APPLICATION FEE and Total Fees: \$121.00

Permits for 3024 - 3040 W FIFTH AVE

App. Type	App. Date	Permit No.	▼ Permit Date	Address	Inspections
-----------	-----------	------------	---------------	---------	-------------

Total Completed

Total records: 0

**CITY OF CHICAGO  
Freedom of Information Request**

Requestor's Name:	<b>Tom Brecheisen</b>	Address:	<b>5430 N. Sheridan Rd., Ste. 807</b>				
Telephone Number:	<b>773-334-3944</b>	City:	<b>Chicago</b>	State:	<b>IL</b>	Zip:	<b>60640</b>
Fax Number:	<b>844-731-6259</b>	Email:	<b>tom@beichicago.com</b>				
Organization (if any):	<b>Brecheisen Engineering, Inc.</b>						

Records sought (be specific): **Environmental records including information pertaining to USTs, ASTs, environmental inspections and violations in connection with the following addresses:**

**Fifth Avenue Eco Orchard - East Garfield Park Stormwater Landscape Program  
3001-13 W. Fifth Ave.  
3024-40 W. Fifth Ave.**

This request is being made for a commercial purpose. Section 2(c-10) of FOIA defines "commercial purpose" as the use of any part of a public record or records, or information derived from public records, in any form for sale, resale, or solicitation or advertisement for sales or services. For purposes of this definition, requests made by news media and non-profit, scientific, or academic organizations shall not be considered to be made for a "commercial purpose" when the principal purpose of the request is (i) to access and disseminate information concerning news and current or passing events, (ii) for articles of opinion or features of interest to the public, or (iii) for the purpose of academic, scientific, or public research or education.

This request is not being made for a commercial purpose.

Signature **Thomas A. Brecheisen**

*[For optional use only]*

**From:** CDPHFOIA cdphtoia@cityofchicago.org  
**Subject:** Re: FOIA Request - East Garfield Park Stormwater Landscape Program  
**Date:** November 21, 2018 at 1:57 PM  
**To:** tom tom@beichicago.com



Dear Tom,

I received your request below. However, please note that environmental records maintained by the Chicago Department of Public Health (CDPH) are available on line through the City's Open Data Portal at <https://data.cityofchicago.org>. You may start your search in the Environmental Records Lookup Table (<https://data.cityofchicago.org/d/a9u4-3dwb>).

Click on the "View Data" button, and then enter a street address (in the filter on the right of your screen) to determine whether records exist in any of the seven environmental datasets:

Complaints, Asbestos/Demolition Notices, Enforcement, Inspections, Permits, Aboveground/Underground Tanks, and Environmental Permit Holds. If there is a "y" for yes in the Lookup Table, then click on the "y" to go to the indicated dataset and find the information you have requested.

I hope that this is helpful. Please let me know if you have any questions.

Sincerely,  
Jennifer Hesse

---

**From:** Tom Brecheisen <tom@beichicago.com>  
**Sent:** Monday, November 19, 2018 3:04 PM  
**To:** CDPHFOIA; CDPHFOIA  
**Subject:** FOIA Request - East Garfield Park Stormwater Landscape Program

Dear sir or madam:

I am working on a Phase I ESA for 2FM on a parcel of land made up of several PINs along W. Fifth Ave. between S. Albany Ave. and S. Sacramento Blvd.

Attached to this email is formal FOIA request for the following records:

1. Underground Storage Tank Permits
2. Aboveground Storage Tank Permits
3. Asbestos and Lead-Based Paint Abatement Records
4. All environmental inspections and violations

The addresses for which these records are sought include the following:

Fifth Avenue Eco Orchard  
3001-13 W. Fifth Ave., Chicago, IL 60612  
3024-40 W. Fifth Ave.. Chicago. IL 60612

-----  
Please let me know if you have any questions or comments regarding this FOIA request. Thank you and I look forward to hearing from you.

Tom

Brecheisen Engineering, Inc.  
5430 N. Sheridan Rd., Suite 807  
Chicago, Illinois 60640  
773-334-3944  
[tom@beichicago.com](mailto:tom@beichicago.com)

---

This e-mail, and any attachments thereto, is intended only for use by the addressee(s) named herein and may contain legally privileged and/or confidential information. If you are not the intended recipient of this e-mail (or the person responsible for delivering this document to the intended recipient), you are hereby notified that any dissemination, distribution, printing or copying of this e-mail, and any attachment thereto, is strictly prohibited. If you have received this e-mail in error, please respond to the individual sending the message, and permanently delete the original and any copy of any e-mail and printout thereof.



# Electronic FOIA Request Form PDF

FOIA Request Date:	<input type="text" value="11/19/2018"/>
Web Request #:	<input type="text" value="27220"/>
Requestor:	<input type="text" value="Thomas Brecheisen"/>
Business Name:	<input type="text" value="Brecheisen Engineering, Inc."/>
Address:	<input type="text" value="5430 N. Sheridan Rd., Suite 807"/>
City State Zip:	<input type="text" value="Chicago, IL 60640"/>
Phone:	<input type="text" value="773-334-3944"/>
Email Address:	<input type="text" value="tom@beichicago.com"/>
Preferred Contact Method:	<input type="text" value="Email"/>

Will any part of the requested information, records or documentation be used, in any form, for sale, resale, solicitation or advertisement for sales or services?

## Information Requested:

All UST installation and removal records associated with the following addresses:

FIFTH AVENUE ECO ORCHARD  
3001-13 W. Fifth Ave., Chicago, IL 60612  
3024-40 W. Fifth Ave., Chicago, IL 60612

Fee Justification: In accordance with 5 ILCS 140/6(c), fees for public records may be reduced or waived if determined by the Agency to be in the public interest. If applicable, please provide a justification in the comments field below.

## Questions or Comments:

No records found



## Office of the State Fire Marshal

---

November 20, 2018

Thomas Brecheisen  
5430 N. Sheridan Rd., Suite 807  
Chicago, IL 60640

Dear Thomas Brecheisen,

The Office of the State Fire Marshal ("OSFM") received your request for records, pursuant to the Freedom of Information Act, on 11/19/2018. The OSFM has reviewed its files and, unfortunately cannot fulfill your request for the following reason:

- The documentation and/or information you seek is not of the type prepared or maintained by the OSFM.
- We have carefully searched our office records in response to your request. Unfortunately, the OSFM does not have any records that are responsive to your specific request.

Pursuant to Section 9.5 of the Act, "any person whose request to inspect or copy a public record is denied by a public body, may file a request for review with the Public Access Counselor established in the Office of the Attorney General not later than 60 days after the date of the final denial." Such requests must be in writing, signed by the requester and include (1) a copy of the request for access to records and (2) any response from the OSFM. Further information on such requests contact:

Sarah Pratt  
Acting Public Access  
Counselor Office of the Attorney General  
500 S. 2nd Street  
Springfield, Illinois 62706  
Phone: 1-877-299-FOIA  
(1-877-299-3642)  
Fax: (217) 782-1396

For your added convenience, we now also offer electronic submission of FOIA requests. To use this feature please go to <http://www.sfm.illinois.gov/public/foia.aspx> and simply fill out our electronic FOIA request form.



Should you have further questions regarding this matter, please contact me at your earliest convenience.

Sincerely,

A handwritten signature in black ink, appearing to read "Matt Sebek". The signature is stylized with large, sweeping letters and a prominent "M" and "S".

Matt Sebek  
Deputy General Counsel FOIA Officer  
Office of the State Fire Marshal  
217-785-1011

**From:** epa.foia@illinois.gov   
**Subject:** Illinois EPA FOIA Request Received - Thomas Brecheisen  
**Date:** November 19, 2018 at 2:51 PM  
**To:** tom@beichicago.com



## Illinois Environmental Protection Agency

### FOIA Request Received

Monday, November 19, 2018

Mr. Thomas Brecheisen  
Brecheisen Engineering, Inc.  
516 W. Briar Place  
Suite 12A  
Chicago, IL 60657

Requester Type: Other

Dear Thomas Brecheisen,

We have received your request for information under the Illinois Freedom of Information Act. Listed below is a summary of what we received in your online request.

**Please do not reply to this email. If you have questions about your request please call (217) 558-5101.**

#### Request Summary

<b>Received</b>	11/19/2018 2:51:15 PM
<b>Reference Id(s)</b>	16-2FMEHS-00013
<b>Date Range</b>	01/01/1940 - 11/19/2018
<b>Request Narrative</b>	Please provide all IEPA files from the Bureaus of Land, Water, Air and the Office of Emergency Response in connection with the following TWO addresses in EAST GARFIELD PARK - FIFTH AVENUE ECO ORCHARD. 3001-13 W. Fifth Ave., CHICAGO, IL 60612 3024-40 W. Fifth Ave., CHICAGO, IL 60612

From: **Kates, Kelly** Kelly.Kates@Illinois.gov  
Subject: Illinois EPA FOIA Response  
Date: November 29, 2018 at 4:01 PM  
To: tom@beichicago.com

KK

This replaces previously sent letter



## ILLINOIS ENVIRONMENTAL PROTECTION AGENCY

1021 NORTH GRAND AVENUE EAST, P.O. BOX 19276, SPRINGFIELD, ILLINOIS 62794-9276 • (317) 782-3397

BRUCE RAUNER, GOVERNOR

ALEC MESSINA, DIRECTOR

November 29, 2018  
Brecheisen Engineering, Inc.  
Attn: Mr. Thomas Brecheisen  
516 W. Briar Place  
Suite 12A  
Chicago, IL 60657  
Re: Freedom of Information Act Request - 106489

Dear Mr. Brecheisen:

This letter is in response to your Freedom of Information Act (FOIA) (5 ILCS 140/1 et seq.) request dated November 19, 2018 and received by the Illinois Environmental Protection Agency (Illinois EPA) on November 19, 2018.

The information responsive to your request is attached.

Requested Information
-----------------------

- |                                               |
|-----------------------------------------------|
| 1. Chicago – 3025 West 5 <sup>th</sup> Street |
|-----------------------------------------------|

Following a search, the Illinois EPA has determined there to be no information responsive to your request.

Requested Information
-----------------------

- |                                                  |
|--------------------------------------------------|
| 2. Chicago – 3024-40 West 5 <sup>th</sup> Avenue |
| 3. Chicago – 3001-13 West 5 <sup>th</sup> Avenue |

Thank you for your patience in this matter.

Sincerely,

Anwar Johnson  
Illinois EPA  
FOIA Officer  
217.558.5101

<http://www.epa.illinois.gov/foia/index>

-----  
attorney work product, may constitute inside information or internal deliberative staff communication, and is intended only for the use of the addressee. Unauthorized use, disclosure or copying of this communication or any part thereof is strictly prohibited and may be unlawful. If you have received this communication in error, please notify the sender immediately by return e-mail and destroy this communication and all copies thereof, including all attachments. Receipt by an unintended recipient does not waive attorney-client privilege, attorney work product privilege, or any other exemption from disclosure.



031600PIB-001.zip

Media Code	Interest Type	Interest ID	Interest Name	Start Date	End Date
AIR	ASBESTOS/NESHAP	031600PIB	3025 W 5th - 1st floor	06-20-2016	

IEPA ID: 1700-0217-2547    Site Name: 3025 W 5th    Site Address: 3025 W 5th, Chicago, IL, 60612, US

**Asbestos Notifications**

Notification ID	136888	Notification Type	Original	Received Date	06-01-2016
Postmark Date	05-27-2016	Project Start Date	05-27-2016	Project End Date	06-25-2016
Resubmit Date		Removal Start Date	05-24-2016	Removal End Date	05-25-2016

Asbestos

**Types of Operations**

<input checked="" type="checkbox"/> Renovation	<input type="checkbox"/> Ordered Demolition
<input checked="" type="checkbox"/> Demolition	<input type="checkbox"/> Emergency Renovation
<input type="checkbox"/> Annual	<input type="checkbox"/> Courtesy Notice

Approximate Amount of Asbestos	RACM to be Removed	Nonfriable Asbestos Not to be Removed		Nonfriable Asbestos Removed	
		CAT I	CAT II	CAT I	CAT II
Pipes					
Surface Area	1200			1200	
Vol. Off Fac. Comp.					

Comments:

Check No. 30627  
 Credit Receipt No.   
 e-Filed Notice No.

**Asbestos Affiliations**

Affiliation Type	Start Date	First Name	Last Name	Organization Name
ASB DEMO CONTR	06-20-2016	Mr	Lee	Leeway Wrecking
ASB REMOV CONTR	06-20-2016	Thomas	Richards	Abatement Materials Inc
ASB OWNER	06-20-2016	Jorge	Herrera	City of Chicago
ASB TRANSPORTER	06-20-2016			Enwaste

136888

031600 PIB

## STATE OF ILLINOIS DEMOLITION/RENOVATION ASBESTOS PROJECT NOTIFICATION FORM

Projects greater than 3 sq.ft and/or 3 linear ft. and all school projects shall be submitted to Illinois Department Public Health.  
 Projects greater than 160 sq.ft or 260 linear ft., or 1 cubic meter and demolition projects shall be submitted to Illinois Environmental Protection Agency.  
 All projects in Cook County must notify Cook County Environmental Control.

This form and appropriate fee shall be submitted for all original notifications to IDPH (no fee), IEPA (\$150), and Cook County (\$200).  
 This form shall also be used for revisions to the IEPA and IDPH. A Cook County Revision Form must be used to cancel an asbestos permit.  
 Copies of this form may be found at: [www.ienconnect.com/enviro](http://www.ienconnect.com/enviro)

<b>TYPE OF NOTIFICATION:</b> <input checked="" type="checkbox"/> Original <input type="checkbox"/> demolition <input type="checkbox"/> renovation <input type="checkbox"/> cancellation <input type="checkbox"/> revision <input type="checkbox"/> courtesy <input type="checkbox"/> annual					
<b>Check Type of Project Below: (Check all that apply)</b> <input type="checkbox"/> Frangible School Project <input type="checkbox"/> Non-Frangible School Floor Tile Project <input type="checkbox"/> Commercial Public Building (Frangible & Non-Frangible)					
<b>Revised by:</b> <input type="checkbox"/> Contractor <input type="checkbox"/> Owner <input type="checkbox"/> Project Designer    # of times revised: _____    List Section #s being revised: _____					
<b>1. FACILITY INFORMATION:</b>					
Facility name: _____				School Bldg ID: _____	
Location of Asbestos Containing Material (ACM) in Structure: (1st Fl)					
Bldg Size: 3 Sty BSMFL: 6000 #Fts: 3		Age: 130±		Present Use: Vacant	
Prior Use: Church		Future Use (demo): Demo			
Address: 3025 W 5th Ave					
City: Chicago		County: Cook		Zip: 60612	
Contact: Jorge Herrera		Phone: 312 743 3556			
<b>2. FACILITY OWNER OR SCHOOL DISTRICT:</b> (Tip: Complete for all projects Commercial/Public or Schools)					
Facility Owner Name: City of Chicago		Address: 2045 W Washington St			
City: Chicago		State: IL		Zip: 60607	
Contact: Jorge Herrera		Phone: 312 743 3556			
Copies of abatement permission and written verification certification to all building occupants and users from the building owner or school board shall be submitted for IDPH public and private school facilities as required by Section 855.950 of the IDPH Asbestos Code.					
<b>3. ASBESTOS CONTRACTOR NAME:</b> Abatement Materials Inc				ID#: 500-0662	
Address: 12700 S Butler Dr					
City: Chicago		State: IL		Zip: 60633	
Contact: Tom Richards		Phone: 773 646 4327			
<b>4. DEMOLITION CONTRACTOR NAME:</b> LeeWay Wrecking					
Address: 4709 W Kinzie					
City: Chicago		State: IL		Zip: 60644	
Contact: MR Lee		Phone: 708 595 1628			
<b>5. ABATEMENT INFORMATION:</b> Is Asbestos Present? <input checked="" type="checkbox"/> Yes <input type="checkbox"/> No					
Description of Planned Demolition or Renovation Work and Methods to be Employed including Demolition or Renovation Techniques:					
Remove floor tile & mastic via negative pressure enclosure per NESHAP Protocol. Waste will be packaged labeled & manifested to a EPA Approved landfill.					
Description of Work Practices and Engineering Controls used to Prevent Emissions at the Demolition or Renovation Site:					
Contain work area on required PPG. Mist work enclosure. HEPA vac. work area.					
<b>6. Quantities:</b>					
	Regulated Asbestos Containing Material to be removed (RACM)	Non-Frangible asbestos not to be removed (Non-Frag) CAT I	Non-Frangible asbestos to be removed CAT I	Non-Frangible asbestos to be removed CAT II	TOTAL ASBESTOS TO BE REMOVED
Pipes (Ln. Ft.):					
Surface Area (Sq. Ft.):	1200±		1200±		1200± Floor Tile/glu
Volume (Cu. Ft.):					
<i>Tip: CAT I non-frangible ACM are asbestos-containing resilient floor coverings (vinyl asbestos tile (VAT), asphalt roofing products, packing and gaskets. All other non-frangible ACM are considered CAT II non-frangible ACM. (RACM) is (a) frangible asbestos material, (b) Category I non-frangible ACM that has become frangible, (c) Category I non-frangible ACM that will be or has been subjected to sanding, grinding, cutting or abrading, or (d) Category II non-frangible ACM that has a high probability of becoming or has become crumbled, pulverized or reduced to powder by the forces expected to act on the material in the course of demolition or renovation operations.</i>					
<b>7. ABATEMENT START DATE:</b> 5/24/16 Finish Date: 5/25/16 Work hours: 7 AM-5 PM					
Scheduled Demolition Start Date: 5/27/16 Finish Date: 6/25/16 Work hours: 7 AM-5 PM					
Working Weekends? <input type="checkbox"/> Yes <input checked="" type="checkbox"/> No    Working Evenings? <input type="checkbox"/> Yes <input checked="" type="checkbox"/> No					
<i>Tip: Ten day notification requires at minimum, ten (10) business days (Monday-Friday including holidays) prior to the commencement date. Ten days begin with the US postmark date or date received in office by commercial services or hand delivery. IEPA and Cook County cannot accept faxed copies, however, IDPH will accept faxed submissions. Phased projects will not be accepted.</i>					

REVIEWER: EM  
 JUN 08 2016

IEPA DIVISION OF RECORDS MANAGEMENT  
 RELEASABLE

Rec 6-1-16  
 pm 5:27:16 PR (City) 06-30627 1700-0217-2547

**8. PROJECT DESIGNER ID#:** 100- **Name:**  
 Complete Project Designer Name and License # of 2nd project was designed by a Designer

**9. INSPECTOR ID#:** 100- **Name:**  
 For 2nd project unless it is a 1st project, the Inspector ID# must be provided.

**10. PROCEDURE, INCLUDING ANALYTICAL METHOD, USED TO DETECT THE PRESENCE OF ASBESTOS**  
 PLM

**11. ASBESTOS PROJECT MANAGER ID#:** 100-04824 **Name:** Roman Koperski

**12. AIR SAMPLING PROFESSIONAL ID#:** 100- **Name:**  
**13. DISPOSAL SITE NAME/USE:** Laraway Recycling Disposal Fac.  
**Address:** 21222 W Laraway Rd **Contact:** Peter Borgia  
**City:** JOLIET **State:** Illinois **Zip:** 60436 **Phone:** 815 727 6148

**14. WASTE TRANSPORTER NAME:** Envaste  
**Address:** 6360 W Emerald Pky #100 **Contact:** Tom Connolly  
**City:** Monee **State:** Illinois **Zip:** 60449 **Phone:** 708 534 5100

**15. IS DEMOLITION ORDERED BY A GOVERNMENT AGENCY?**  Yes  No  
 If yes, a copy of Order must be attached.  
**Government agency name including the facility:** Chicago Building Dept.  
**Name:** Jorge Herrera **Date of Order:** 5 10 16 **Order Description/Date:**

**16. FOR EMERGENCY DEMOLITION:**  
**Date and hour of emergency (if any):** N/A **AM**  **PM**   
 Describe whether explained event (example: boiler explosion) explains how the event caused unsafe conditions or would cause equipment failure or an unreasonable financial burden.

**17. Description of procedures to be followed in the event that unexpected asbestos is found or previously non-liable asbestos material becomes eroded, pulverized or reduced to powder.**  
 Area where additional asbestos containing material is discovered will be isolated, work will stop and proper agencies will be notified.






I certify that at least one representative trained in the provisions of 10 CFR Part 61, Subpart M, shall be on site during demolition or renovation, ready to his or her presence for inspection, evidence that the asbestos abatement has been accomplished.

**CERTIFICATE #** 1512CSR08 **NAME OF TRAINING COURSE:** Asbestos Contractor Supv.

I certify the above information is true.  
**Signature of Supervisor/Inspector/Contractor or the Owner:** *Tom Koperski* **Date:** 5.24.16  
 Any person who knowingly makes a false, fictitious, or fraudulent material statement, orally or in writing, to the State EPA commits a Class A Misdemeanor. A second or subsequent offense after conviction is a Class 3 Felony (415 ILCS 5/2-2).  
 Mr. Koperski has met the requirements of 10 CFR Part 61, Subpart M, and is authorized to supervise the abatement of asbestos containing material (ACM) at the above site.

**For Cook County Departmental Use Only:**  
**Date Received (MM/DD/YY):** **POST MARK DATE:** **Inspector's Classification:**  
**Inspection Fee Paid:** **Inspection Priority:** High  Low  **Must be Inspected:**  
**Inspection Report Attached:** Yes  No  **Violation Copies Attached:** Yes  No

The State EPA will not be liable for any loss or damage, including consequential, incidental, or special damages, or for any loss of profits or business interruption, or for any loss of data, or for any other damages, even if advised of the possibility of such loss or damage, or for any loss of profits or business interruption, or for any loss of data, or for any other damages, even if advised of the possibility of such loss or damage, or for any loss of profits or business interruption, or for any loss of data, or for any other damages, even if advised of the possibility of such loss or damage.

 <p>U.S. Dept. of Env. Control        EPA, Washington, D.C. 20460        Chicago, IL 60604-0000        312-907-8272</p>		 <p>Ill. Department of Public Health        530 N. Dearborn St.        Springfield, IL 62761        (217) 785-6100</p>
 <p>Ill. Department of Public Health        530 N. Dearborn St.        Springfield, IL 62761        (217) 785-6100</p>	 <p>Ill. Department of Public Health        530 N. Dearborn St.        Springfield, IL 62761        (217) 785-6100</p>	<p>For copies of forms:        Contact the State of Illinois        Department of Public Health        530 N. Dearborn St.        Springfield, IL 62761        (217) 785-6100</p>

DEPARTMENT OF BUILDINGS  
CITY OF CHICAGO

Date: May 10th, 2016

LeeWay Wrecking  
4709 west Kinzie  
Chicago, IL 60644  
V# 1072367-EDS# 75744

EMERGENCY  
**DEMOLITION AUTHORIZATION NOTICE**

Specification#: 132459  
Date Bids Opened: Emergency  
~~XXXXXXXXXXXXXXXXXXXX~~

This is your authorization notice to start EMERGENCY Demolition at 3025 west Fifth ave as well as the water cut and seal shut off in accordance with your contract with the City of Chicago.

**DEMOLITION PERMITS MUST BE PULLED WITHIN 72 HOURS OF  
COMMENCEMENT DATE.**

This authorization is conditioned on your ability to provide the required documents to the Department of Procurement such that a Notice of Award has been issued.

**You are to start the demolition permitting process upon receipt of this authorization notice. The demolition shall be completed and site properly graded, leveled and topped, and all necessary party wall repairs (if any) completed within 10 days of the date of this notice.**

Upon completion of the demolition, notification must be made for the final inspection by calling (312)743-3556 or 743-3578. Any exception to the preceding time frame must be approved in writing by our Department.

You are required to comply with the minimum safety requirements of the Municipal Code of Chicago (Chapter 13-124, Sections 13-32-085, 13-124-010 to Sections 13-124-0170) and all State of Illinois Statutes pertaining to demolition of structures and buildings. All necessary permits must be obtained prior to the start of demolition. Further, all required pedestrian and property protection must be in place prior to the start of demolition.

Failure to complete your contract within the time limits indicated, or violation of the Building Code or demolition contract specifications, may result in disqualification from bidding on all future demolition work contracted by all city agencies and departments.

Sincerely, Jorge Herrera, for

Judith Frydland  
Commissioner





From: Kates, Kelly Kelly.Kates@Illinois.gov  
Subject: Illinois EPA FOIA Response  
Date: November 26, 2018 at 2:15 PM  
To: tom@beichicago.com

KK



## ILLINOIS ENVIRONMENTAL PROTECTION AGENCY

1021 NORTH GRAND AVENUE EAST, P.O. BOX 19276, SPRINGFIELD, ILLINOIS 62794-9276 • (317) 782-3397

BRUCE RAUNER, GOVERNOR

ALEC MESSINA, DIRECTOR

November 26, 2018  
Brecheisen Engineering, Inc.  
Attn: Mr. Thomas Brecheisen  
516 W. Briar Place  
Suite 12A  
Chicago, IL 60657  
Re: Freedom of Information Act Request - 106489

Dear Mr. Brecheisen:

This letter is in response to your Freedom of Information Act (FOIA) (5 ILCS 140/1 et seq.) request dated November 19, 2018 and received by the Illinois Environmental Protection Agency (Illinois EPA) on November 19, 2018.

The information responsive to your request is attached.

Requested Information
1. Chicago – 3025 West 5 <sup>th</sup> Street

Following a search, the Illinois EPA has determined there to be no information responsive to your request.

Requested Information
2. Chicago – 3024-40 West 5 <sup>th</sup> Avenue

Thank you for your patience in this matter.

Sincerely,

Anwar Johnson  
Illinois EPA  
FOIA Officer  
217.558.5101

<http://www.epa.illinois.gov/foia/index>

State of Illinois - CONFIDENTIALITY NOTICE: The information contained in this communication is confidential, may be attorney-client privileged or attorney work product, may constitute inside information or internal deliberative staff communication, and is intended only for the use of the addressee. Unauthorized use, disclosure or copying of this communication or any part thereof is strictly prohibited and may be unlawful. If you have received this communication in error, please notify the sender immediately by return e-mail and destroy this communication and all copies thereof, including all attachments. Receipt by an unintended recipient does not waive attorney-client privilege, attorney work product privilege, or any other

**From:** admin@foiaonline.gov  
**Subject:** FOIA Request EPA-R5-2019-001553 Submitted  
**Date:** November 19, 2018 at 3:13 PM  
**To:** tom@beichicago.com



---

This message is to confirm your request submission to the FOIAonline application: [View Request](#). Request information is as follows:

- Tracking Number: EPA-R5-2019-001553
- Requester Name: Dr. Thomas A Brecheisen
- Date Submitted: 11/19/2018
- Request Status: Submitted
- Description: All environmental records including but not necessarily limited to information related to USTs, RCRA Hazardous Waste Generators, Inspections and violations for the following addresses in Chicago, Illinois (Zip code 60612): 3001-13 W. Fifth Ave.; and 3024-40 W. Fifth Ave. The addresses listed herein comprise a Site which is the subject of a Phase I Environmental Site Assessment being conducted in accordance with ASTM Standard E 1527-13. This FOIA request is intended to assist in the identification of recognized environmental conditions, which are defined as the presence or likely presence of any hazardous substances or petroleum products in, on or at a property due to release to the environment, under conditions indicative of a release to the environment, or under conditions that pose a material threat of a future release to the environment. Please do not hesitate to contact me at 773-334-3944 with any questions or concerns related to this FOIA request.



UNITED STATES ENVIRONMENTAL PROTECTION AGENCY  
REGION 5  
77 WEST JACKSON BOULEVARD  
CHICAGO, IL 60604-3590

FEB 13 2019

REPLY TO THE ATTENTION OF:  
M-9J

Dr. Thomas A. Brecheisen  
Brecheisen Engineering, Inc.  
5430 North Sheridan Rd. Suite 807  
Chicago, Illinois 60640

Re: Freedom of Information Act Request  
EPA-R5-2019-001553

Dear Dr. Brecheisen:

This letter responds to your Freedom of Information Act (FOIA) request dated November 19, 2018. You requested from the Environmental Protection Agency records related to addresses in Chicago, Illinois (Zip code 60612): 3001-13 W. Fifth Ave.; and 3024-40 W. Fifth Ave

The Land & Chemicals Division (LCD) and Superfund Divisions (SFD) possess no records responsive to your request. The costs for the search did not meet the \$14.00 minimum threshold for issuing a bill to you as outlined in the 40 C.F.R. Section 2.1.07.

This letter concludes our response to your request. You may appeal this response by email at [hq.foia@epa.gov](mailto:hq.foia@epa.gov), or by mail to the EPA's National FOIA Office, U.S. EPA, 1200 Pennsylvania Avenue, N.W. (2310A), Washington, DC 20460 or through FOIAonline if you are an account holder. If you are submitting your appeal by hand delivery, courier service, or overnight delivery, you must address your correspondence to 1200 Pennsylvania Avenue, N.W., Room 5315, Washington, DC 20460. Your appeal must be in writing, and it must be received no later than 90 calendar days from the date of this letter. The Agency will not consider appeals received after the 90-calendar-day limit. Appeals received after 5:00 p.m. EST will be considered received the next business day. The appeal letter should include the FOIA tracking number listed above. For quickest possible handling, the subject line of your email, the appeal letter, and its envelope, if applicable, should be marked "Freedom of Information Act Appeal." Additionally, you may seek dispute resolution services from EPA's FOIA Public Liaison at [hq.foia@epa.gov](mailto:hq.foia@epa.gov) or (202) 566-1667, or from the Office of Government Information Services (OGIS). You may contact OGIS in any of the following ways: by mail, Office of Government Information Services, National Archives and Records Administration, Room 2510, 8610 Adelphi Road, College Park, MD 20740-6001; email, [ogis@nara.gov](mailto:ogis@nara.gov); telephone, (202) 741-5770 or (877) 684-6448; or fax, (202) 741-5769.

You may find further information on FOIA at the EPA Region 5 FOIA Library,  
<https://www.epa.gov/foia/foia-library-information-specific-epa-region-5>.

Please contact Kaushal Gupta, FOIA Specialist, at (312) 886-6803 or [gupta.kaushal@epa.gov](mailto:gupta.kaushal@epa.gov) if you have any questions on this matter.

Sincerely,

A handwritten signature in black ink, appearing to read 'AS', is positioned above the typed name.

Amy Sanders  
Acting Assistant Regional Administrator  
Resources Management Division

Enclosures

## **APPENDIX I**

### **Photographs**



Photo 1: Front view of 3024-40 W. Fifth Ave. looking northwest from W. Fifth Ave.



Photo 2: Rear view of 3024-40 W. Fifth Ave. looking southeast from the northern adjacent alleyway.



Photo 3. View of 3024-40 W. Fifth Ave. looking east from the west-central portion of the Site.



Photo 4: View of 3024-40 W. Fifth Ave. looking west from the central portion of the Site.



Photo 5: View of 3024-40 W. Fifth Ave. looking south along the western Site boundary.



Photo 6: View of 3024-40 W. Fifth Ave. looking east along the northern Site boundary.



Photo 7: View of 3024-40 W. Fifth Ave. looking north along the western Site boundary.



Photo 8: View of 3024-40 W. Fifth Ave. looking east along the southern Site boundary.





Photo 9: View of 3024-40 W. Fifth Ave. looking west along the northern Site boundary.



Photo 10: View of 3024-40 W. Fifth Ave. looking south along the eastern Site boundary.



Photo 11: View of 3024-40 W. Fifth Ave. looking west along the southern Site boundary.



Photo 12: View of 3024-40 W. Fifth Ave. looking north along the eastern Site boundary.



Photo 13: View of 3001-13 W. Fifth Ave. looking northeast from the southwestern portion of the Site.



Photo 14: View of 3001-13 W. Fifth Ave. looking north along the eastern Site boundary.



Photo 15: View of 3001-13 W. Fifth Ave. looking south along the western Site boundary.



Photo 16: View of 3001-13 W. Fifth Ave. looking southwest from the northeastern portion of the Site.



Photo 17: View of 3001-13 W. Fifth Ave., looking north from the southwestern portion of the Site.



Photo 18: View of 3001-13 W. Fifth Ave., looking east from the southwestern portion of the Site.



Photo 19. View of 3001-11 W. Fifth Ave., looking west along the southern Site boundary.



Photo 20: View of 3001-11 W. Fifth Ave., looking west along the northern Site boundary.

## **APPENDIX J**

### **Addendum Information**

Any FOIA responses or pertinent information received after this report has been finalized will be submitted to 2FM as an addendum.

**APPENDIX K**

**Consultant Qualifications**

# **Thomas A. Brecheisen, P.E., Ph.D.**

5430 N. Sheridan Road, #807  
Chicago, Illinois 60640  
1-773-334-3944

## **Experience**

### **Brecheisen Engineering, Inc.** (Chicago, Illinois; [10/02 – Current])

#### Professional Engineer

Quality Assurance Project Plan (QAPP) in accordance with UFP QAPP requirements.  
Phase I Environmental Site Assessments pursuant to ASTM E-1527-05.  
Phase II Environmental Site Assessments pursuant to ASTM E-1903.  
Site Remediation Program Oversight and Comprehensive NFR Letter procurement.  
UST Removal, LUST Reporting, Reimbursement and NFR Letter procurement.  
Fate and transport modeling / TACO risk assessments pursuant to 35 IAC 742.  
Remediation & construction oversight for brownfield redevelopment.

### **Kowalenko Consulting Group, Inc.** (Chicago, IL; [10/02–12/06]; [01/12 – 12/16])

#### Professional Engineer – Independent Contractor

Site Remediation Program CSIs, FSIs, ROR/RAPs, and NFR Letter procurement.  
UST Removal, LUST reporting, reimbursement and NFR Letter procurement.  
Property acquisition Phase II Environmental Site Assessments (Kinzie Corridor).  
Asbestos inspections within Chicago Public Schools.  
Audit reports written by other consultants.  
Report QA/QC and certification.

### **Pioneer Environmental, Inc.** (Chicago, IL; [12/99 – 6/02])

#### Project Manager

Phase II Environmental Site Assessments, Remedial Investigations & Feasibility Studies.  
Site Remediation Program CSIs, FSIs, ROR/RAPs, and NFR Letter procurement.  
UST Removal, LUST reporting, reimbursement and NFR Letter procurement.  
Dual-phase extraction remediation system to remediate soil & groundwater at LUST site with associated NPDES and IEPA air discharge permitting.  
Vacuum recovery system to extract waste oil from beneath building on LUST site.  
Conventional remediation of 3,300 tons of contaminated soil, reimbursement, and NFR Letter procurement for LUST site.

### **Environmental Consultants & Services, Inc.** (Traverse City, MI; [2/99 - 12/99])

#### Project Engineer

Baseline Environmental Assessments (BEA) for property transactions.  
Remedial Investigation and Feasibility Study for LUST site discharging into Lake Michigan.  
Underground storage tank removal, MDEQ compliance reporting and site closure.  
Surfactant-enhanced product recovery at brownfield redevelopment site.  
RBCA fate and transport modeling, and risk assessments.

**Inland Seas Engineering, Inc.** (Traverse City, MI; [5/97-2/99])

Staff Engineer

UST Removal, site assessments, MDEQ reporting, and site closure.  
Air sparging/soil vapor extraction system pilot testing, design and installation.  
Groundwater pump and treat system operation and maintenance.  
LUST site closure in Ohio using BUSTR risk assessment procedures.  
Land surveying and construction staking (highways & property grading).  
Wetlands permitting.

**Mitchell & Associates, P.C.** (Gaylord, MI; [9/96-4-97])

Land Surveyor - Rodman

Construction staking and topographical surveying for civil engineering projects.  
Site condominium, boundary, closed traverse and mortgage surveys.

**DynaSteel Corporation** (Memphis, TN; [11/94-12/95])

Mechanical/Structural Design Engineer

Designed isolation valves for high temperature and pressure airflow.  
Designed pressure vessels according to ASME and API codes.  
Specified support columns and beams according to AISC Allowable Stress Design.

## **Education**

Doctor of Philosophy (Ph.D.) in Civil Engineering (May 2017).

*Life-Cycle Assessment in the Evaluation of Sustainable Brownfield Redevelopment.*  
University of Illinois at Chicago (Chicago, Illinois).

Master of Science (M.S.) in Civil Engineering (May 2008).

University of Illinois at Chicago (Chicago, Illinois).

Bachelor of Science (B.S.) in Environmental Engineering (May 1994).

Michigan Technological University (Houghton, Michigan).

Summa Cum Laude.

## **Certifications**

Licensed Illinois Professional Engineer

Licensed Indiana Professional Engineer

Licensed Michigan Professional Engineer

HAZWOPER 40-hour and 8-hour Refresher

Underground Storage Tank Decommissioning

ASTM Phase I Environmental Site Assessments for Commercial Real Estate

ASTM Risk Based Corrective Action