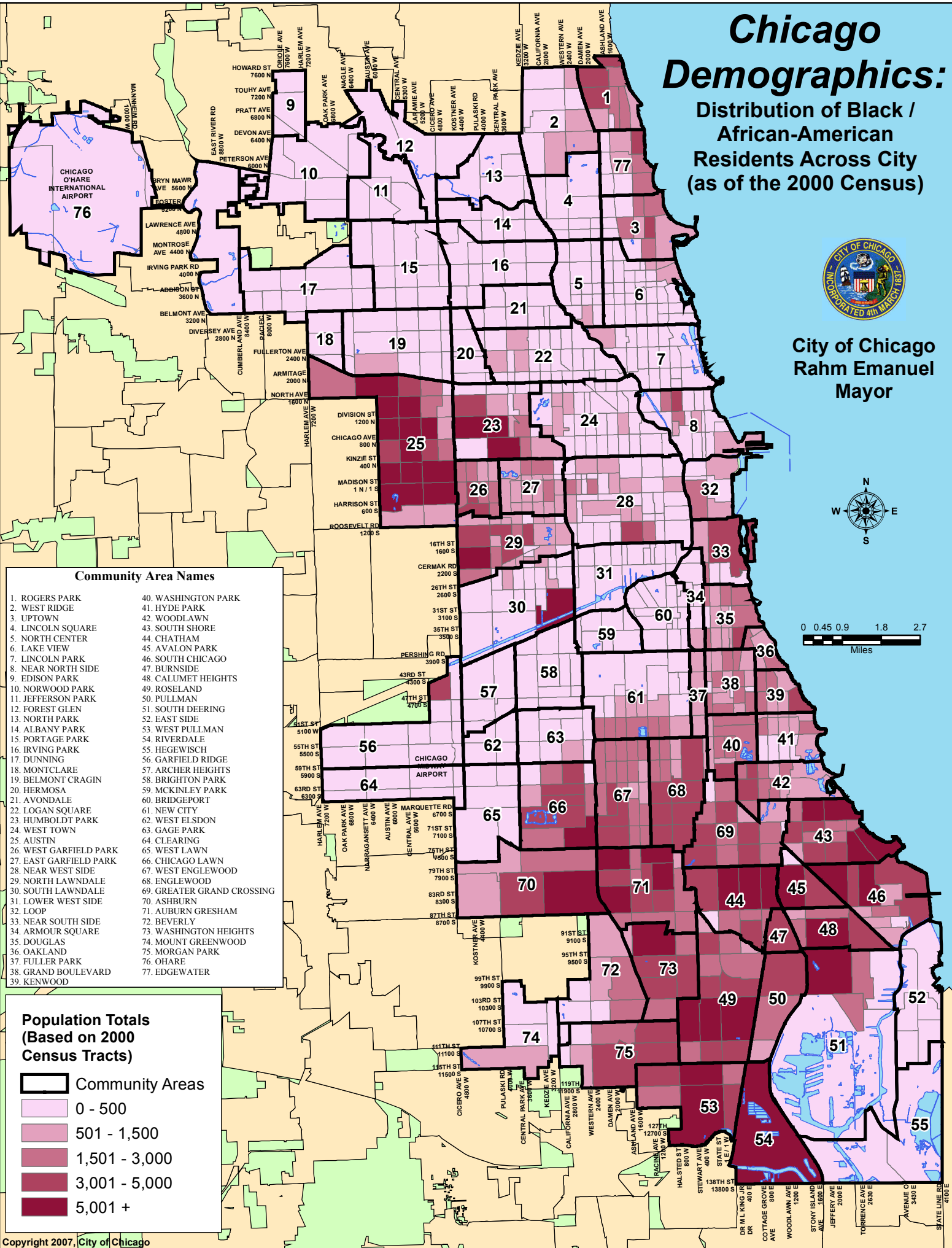

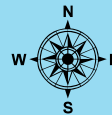


Chicago Demographics:

Distribution of Black / African-American Residents Across City (as of the 2000 Census)



City of Chicago
Rahm Emanuel
Mayor



Community Area Names

- | | |
|------------------------|----------------------------|
| 1. ROGERS PARK | 40. WASHINGTON PARK |
| 2. WEST RIDGE | 41. HYDE PARK |
| 3. UPTOWN | 42. WOODLAWN |
| 4. LINCOLN SQUARE | 43. SOUTH SHORE |
| 5. NORTH CENTER | 44. CHATHAM |
| 6. LAKE VIEW | 45. AVALON PARK |
| 7. LINCOLN PARK | 46. SOUTH CHICAGO |
| 8. NEAR NORTH SIDE | 47. BURNSIDE |
| 9. EDISON PARK | 48. CALUMET HEIGHTS |
| 10. NORWOOD PARK | 49. ROSELAND |
| 11. JEFFERSON PARK | 50. PULLMAN |
| 12. FOREST GLEN | 51. SOUTH DEERING |
| 13. NORTH PARK | 52. EAST SIDE |
| 14. ALBANY PARK | 53. WEST PULLMAN |
| 15. PORTAGE PARK | 54. RIVERDALE |
| 16. IRVING PARK | 55. HEGEWISCH |
| 17. DUNNING | 56. GARFIELD RIDGE |
| 18. MONTCLARE | 57. ARCHER HEIGHTS |
| 19. BELMONT CRAGIN | 58. BRIGHTON PARK |
| 20. HERMOSA | 59. MCKINLEY PARK |
| 21. AVONDALE | 60. BRIDGEPORT |
| 22. LOGAN SQUARE | 61. NEW CITY |
| 23. HUMBOLDT PARK | 62. WEST ELSDON |
| 24. WEST TOWN | 63. GAGE PARK |
| 25. AUSTIN | 64. CLEARING |
| 26. WEST GARFIELD PARK | 65. WEST LAWN |
| 27. EAST GARFIELD PARK | 66. CHICAGO LAWN |
| 28. NEAR WEST SIDE | 67. WEST ENGLEWOOD |
| 29. NORTH LAWNDALE | 68. ENGLEWOOD |
| 30. SOUTH LAWNDALE | 69. GREATER GRAND CROSSING |
| 31. LOWER WEST SIDE | 70. ASHBURN |
| 32. LOOP | 71. AUBURN GRESHAM |
| 33. NEAR SOUTH SIDE | 72. BEVERLY |
| 34. ARMOUR SQUARE | 73. WASHINGTON HEIGHTS |
| 35. DOUGLAS | 74. MOUNT GREENWOOD |
| 36. OAKLAND | 75. MORGAN PARK |
| 37. FULLER PARK | 76. OHARE |
| 38. GRAND BOULEVARD | 77. EDGEWATER |
| 39. KENWOOD | |

Population Totals (Based on 2000 Census Tracts)

- Community Areas
- 0 - 500
- 501 - 1,500
- 1,501 - 3,000
- 3,001 - 5,000
- 5,001 +