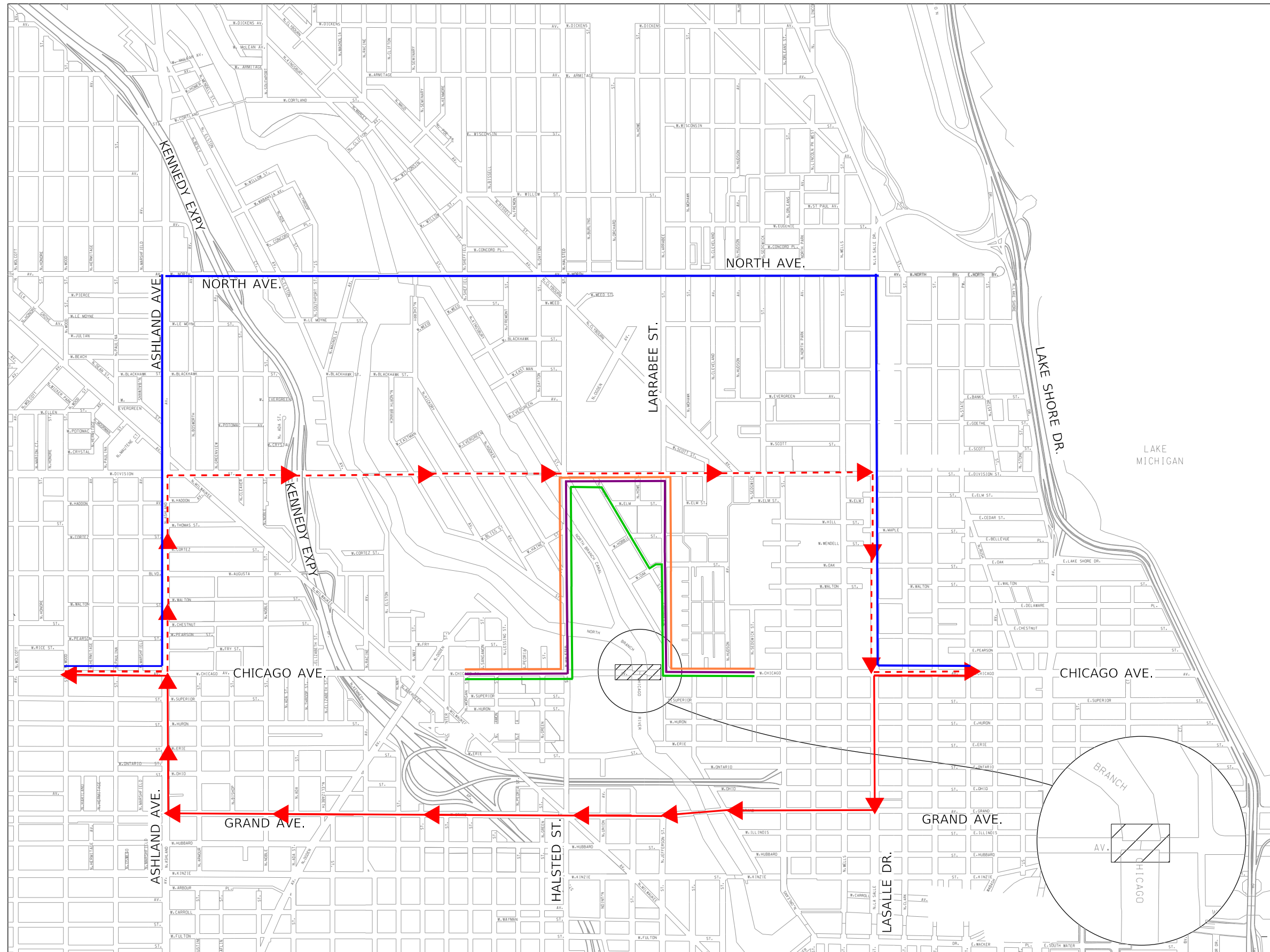








MODEL: D:\chgo\110614\CBT-COOT Bridge Inspection Program\01-014 Chicago Ave\CAD\CADD_Sheets\Contract Drawings\MOI\Detour Exhibit\detour Exhibit.dwg
 FILE NAME: 110614\CBT-COOT Bridge Inspection Program\01-014 Chicago Ave\CAD\CADD_Sheets\Contract Drawings\MOI\Detour Exhibit\detour Exhibit.dwg



KEY

-  WESTBOUND
DETOUR FOR
CARS
-  EASTBOUND
DETOUR FOR
CARS
-  LOCAL EB/WB
DETOUR FOR
CARS
-  EB/WB
DETOUR FOR
TRUCKS
-  EB/WB
DETOUR FOR
BUSES
-  EB/WB
DETOUR FOR
BIKES/
PEDESTRIANS

| | | |
|-----------------------------|------------|-----------|
| USER NAME = jschneider | DESIGNED - | REVISED - |
| PLOT SCALE = 99.9917' / in. | DRAWN - | REVISED - |
| PLOT DATE = 6/14/2018 | CHECKED - | REVISED - |
| | DATE - | REVISED - |

CDOT
CHICAGO DEPARTMENT OF TRANSPORTATION

CITY OF CHICAGO
DEPARTMENT OF TRANSPORTATION
DIVISION OF ENGINEERING

CHICAGO AVE. OVER THE NORTH BRANCH CHICAGO RIVER TEMP. BRIDGE

DETOUR PLAN

SCALE: SHEET OF SHEETS STA. TO STA.

| | | | | |
|---------------------------|---------|--------|--------------|-----------|
| F.A. RTE. | SECTION | COUNTY | TOTAL SHEETS | SHEET NO. |
| 1398 | | COOK | 19 | 5A |
| CONTRACT NO. | | | | |
| ILLINOIS FED. AID PROJECT | | | | |